

THE EFFECT OF THE CITY OF WINNIPEG'S
"UPGRADING" BY-LAW
ON FIRE SAFETY IN APARTMENT BUILDINGS

by

Jodie L. Roy, B.Comm. (Hons.)

A thesis
presented to the University of Manitoba
in partial fulfillment of the
requirements for the degree of
Master of Science
in
Actuarial and Management Sciences

Winnipeg, Manitoba

v
(c) Jodie L. Roy, B.Comm. (Hons.), 1986

THE EFFECT OF THE CITY OF WINNIPEG'S
"UPGRADING" BY-LAW ON FIRE SAFETY IN APARTMENT BUILDINGS

BY

JODIE L. ROY

A thesis submitted to the Faculty of Graduate Studies of
the University of Manitoba in partial fulfillment of the requirements
of the degree of

MASTER OF SCIENCE

© 1986

Permission has been granted to the LIBRARY OF THE UNIVER-
SITY OF MANITOBA to lend or sell copies of this thesis. to
the NATIONAL LIBRARY OF CANADA to microfilm this
thesis and to lend or sell copies of the film, and UNIVERSITY
MICROFILMS to publish an abstract of this thesis.

The author reserves other publication rights, and neither the
thesis nor extensive extracts from it may be printed or other-
wise reproduced without the author's written permission.

I hereby declare that I am the sole author of this thesis.

I authorize the University of Manitoba to lend this thesis to other institutions or individuals for the purpose of scholarly research.

Jodie L. Roy, B.Comm. (Hons.)

I further authorize the University of Manitoba to reproduce this thesis by photocopying or by other means, in total or in part, at the request of other institutions or individuals for the purpose of scholarly research.

Jodie L. Roy, B.Comm. (Hons.)

ABSTRACT

The City of Winnipeg has a Residential Upgrading By-law which requires apartment owners to upgrade their buildings to current standards of fire safety. To date, almost a thousand orders have been issued for specific work to be done on specific buildings.

Opponents of the Upgrading Program have criticized the By-law for the undue financial hardship it places on building owners and for the resulting loss of low-cost housing units due to demolitions and closures.

The main purpose of this study was to investigate the po-
sitive effects of the Upgrading By-law. Some of the main criticisms levied against the program were also addressed.

Upgrading was found to have a positive impact on fire safety, as measured by the frequency of deaths and injuries. Average property losses per fire were also found to be lower in Upgraded buildings than in Non-Upgraded buildings.

Although there were housing units lost as a result of the By-law, information on their condition at the time of inspection seems to indicate many might have been closed or demolished regardless.

The report concludes by providing recommendations for further research.

EXECUTIVE SUMMARY

Since 1975, the City of Winnipeg has had a Residential Upgrading By-law which requires apartment owners to upgrade their buildings to meet current standards of fire safety.

Buildings were inspected on an individual basis, beginning with the oldest first. Upgrading orders were then issued for specific work to be done, in accordance with accepted guidelines regarding various safety measures such as automatic fire alarm systems, exits, fire escapes, sprinklers, emergency lighting and interior finish materials. By August of 1983, seven hundred and ninety two orders had been issued.

Opponents of the Upgrading Program have criticized the By-law for the undue financial hardship it places on building owners and for the resulting loss of low-cost housing units due to demolitions and closures. This report attempts to offset these criticisms by providing statistical evidence in support of the Upgrading program.

Prior to any analysis, three data files had to be developed. The first of these was an inventory of apartment blocks containing address, decade of construction, total dwelling units and other building characteristics. The second file provided the upgrading history of any building that had been inspected, including initial condition of the building, date of order issuance and final status. The third file, of apartment fire incidents, was extracted from ten years of fire data. Among other variables, this file included the date and time of fire, number of injuries and deaths, the act or omission causing the fire, and estimated and insured property losses.

Analysis of the above data led to the following conclusions.

1. Deaths and injuries due to fire occur less frequently in Upgraded buildings than in Non-Upgraded buildings.
2. Average property losses per fire are significantly lower for Upgraded buildings than for Non-Upgraded buildings.
3. Insufficient evidence existed to conclude the program led to an increase in incidents of arson.
4. Appeal, compliance and demolition rates were correlated with the buildings' decade of construction. The strengths of the correlations however, were somewhat weaker than expected.
5. Although the By-law may have precipitated some loss of low-cost housing units, the initial condition of the buildings seems to indicate many might have been closed or demolished regardless.

Since portions of the analysis were restricted by sample size, recommendations are made for further research. This would also maximize the benefits from the extensive data files developed for this research project.

ACKNOWLEDGEMENTS

I would like to express special appreciation to the following individuals, in recognition of their contributions:

To my advisor, Dr. Fraser Dunford, and committee members Dr. Norm Frolich, Prof. Earl Rosenbloom, Ed Burgener and Jim Hicks, for their criticism, advice and direction.

To Dr. Bruce Johnston, for his statistical expertise and guidance.

To the staff of the Winnipeg Fire Department and the City of Winnipeg's Department of Environmental Planning, for their time and cooperation.

To the Canada Mortgage and Housing Corporation (CMHC), for their generous financial support.

To my family and friends, for their patience, understanding and encouragement.

And finally, to my brother Dale, who understood what writing a thesis was all about and provided invaluable advice that enabled me to bring this project to completion.

J.L.R.

CONTENTS

ABSTRACT iii
EXECUTIVE SUMMARY iv
ACKNOWLEDGEMENTS vi

Chapter page

I. INTRODUCTION 1

II. THE APARTMENT UPGRADING PROGRAM 3

 HISTORICAL BACKGROUND 3

 OBJECTIVES AND TECHNICAL REQUIREMENTS 9

 ADMINISTRATION AND GENERAL PROCEDURES 12

III. COLLECTION OF DATA 19

 INVENTORY OF APARTMENT BLOCKS 20

 RECORD OF UPGRADING ORDERS 23

 INCIDENTS OF APARTMENT FIRES 25

 DATA MAINTENANCE FOR FUTURE USE 26

IV. STATISTICAL ANALYSIS 28

 EVALUATION METHODOLOGY 28

 STATEMENT OF HYPOTHESES 30

 GENERAL CONSIDERATIONS 31

 DESIGNATION OF BUILDING STATUS 31

 CLASSIFICATION BY DECADE 33

 USE OF PROPORTIONAL RATES 34

 PROGRAMMING SELECTION 34

 EVALUATION VALIDITY 35

 IMPACT ON FIRE SAFETY AND FIRE LOSS 37

 VARIANCE IN NUMBER OF FIRES 37

 ADDITIONAL LIVES SAVED 44

 REDUCED INJURIES DUE TO FIRE 50

 REDUCED PROPERTY LOSS DUE TO FIRE 54

 REACTION OF OWNERS AND IMPACT ON HOUSING 58

 ARSON CORRELATION 58

 COMPLIANCE RATE CORRELATION 61

 REDUCED AVAILABILITY OF LOW-COST HOUSING 65

V. OBSERVATIONS AND CONCLUSIONS 67

BIBLIOGRAPHY 70

<u>Appendix</u>	<u>page</u>
A. HISTORY OF THE UPGRADING PROGRAM	73
B. CITY OF WINNIPEG'S UPGRADING BY-LAWS	80
C. BUILDING INSPECTOR'S REPORT (SAMPLE)	105
D. FIELD DESIGNATIONS AND CODES	113
E. APARTMENT INVENTORY DATA	134
F. FILE OF UPGRADING ORDERS	193
G. FIRE INCIDENT DATA	220
H. PROGRAMS AND DOCUMENTATION	311

LIST OF FIGURES

<u>Figure</u>	<u>page</u>
1. FLOWCHART OF INSPECTION PROCESS	14
2. BUILDING INVENTORY RECORD	22
3. BUILDING INSPECTION CARD	24
4. APPEAL, COMPLIANCE AND DEMOLITION RATES	64

LIST OF TABLES

<u>Table</u>	<u>page</u>
1. CHRONOLOGICAL SEQUENCE OF EVENTS	5
2. SUMMARY OF INSPECTION PROGRESS	17
3. CHI-SQUARE TEST FOR GOODNESS-OF-FIT	40
4. OCCURRENCE RATES OF REPORTED FIRES	42
5. ANOVA FOR REPORTED FIRE OCCURRENCES	43
6. CONTINGENCY TABLE OF FIRE DEATHS	46
7. DEATHS BY YEAR FOR UPGRADED AND NON-UPGRADED BUILDINGS	47
8. WILCOXON RANK SUM TEST ON AVERAGE DEATHS PER FIRE	49
9. CONTINGENCY TABLE OF FIRE INJURIES	51
10. INJURIES BY YEAR FOR UPGRADED AND NON-UPGRADED BUILDINGS	52
11. WILCOXON RANK SUM TEST ON AVERAGE INJURIES PER FIRE	53
12. BOECKH'S INDEX OF BUILDING CONSTRUCTION COSTS	55
13. COMPARISON OF AVERAGE PROPERTY LOSSES DUE TO FIRE	56
14. WILCOXON RANK SUM TEST ON PROPERTY LOSSES	57
15. FREQUENCY DISTRIBUTION OF ARSON CASES	59
16. FREQUENCY DISTRIBUTION OF FIRES AFTER ORDER RECEIPT	60
17. SUMMARY OF APPEAL AND COMPLIANCE RATES	63

Chapter I

INTRODUCTION

In 1975, the City of Winnipeg adopted an "Upgrading By-law" to improve the level of life safety in existing apartment buildings. Previously, buildings were required only to meet and maintain the fire safety standards in effect at the time of construction. As time progressed and improvements were made to the Building Codes, existing structures were exempt and thereby retained non-conforming safety features. The Upgrading By-law was initiated to ensure these existing structures were improved to meet current fire safety standards.

Each individual upgrading begins with a detailed inspection, during which deficiencies are noted and if necessary, an order is issued. This order clearly outlines specific improvements and the time period during which they are to be completed. Since 1975, approximately eight hundred of these orders have been issued.

The response of the building owners has varied considerably. Since improvements can be extensive (especially in the older buildings), many owners found demolition, closure, and in some cases arson, to be more economically viable than upgrading. As a result, the by-law has been criticized by

its opponents for having contributed to the reduced availability of low cost housing in Winnipeg.

Measuring the positive impact of the by-law on fire safety is difficult. Since the orders were issued over time, instead of all at once, their effect is not easily discernible in aggregate statistics. Thus although nearly a decade has passed since the first by-law was adopted, no formal evaluation has previously been conducted.

In August of 1983, the tasks of data collection and a detailed analysis were initiated to determine if the positive effect on fire safety compensates for the negative effect on the availability of low cost housing. This paper presents the results of that effort.

Chapter II

THE APARTMENT UPGRADING PROGRAM

2.1 HISTORICAL BACKGROUND

On January 18, 1974, an apartment fire in Winnipeg killed nine persons by smoke inhalation. The tragedy occurred in a rather typical apartment building,¹ which led many to question the standards of fire safety in existing structures. In response to rising concern, an Ad Hoc Committee of engineers, building officials and fire officials was established. The intent of this group was to make recommendations on how these standards could be improved.

Prior to 1975, buildings were only required to satisfy Building Codes at the time of construction. Since subsequent revisions in the Building Codes only affected new structures, existing buildings were allowed to retain obsolete, "non-conforming" safety features. Initially, an attempt was made to develop a by-law which would make certain requirements mandatory in all buildings. This approach was impeded by a wide diversity in styles and types of construction -- "set" rules simply did not allow for a building to be judged on its own merits. In view of this, the Committee drafted some general guidelines, which were (in essence)

¹ Hazelmere Apartments.

based on current Building Codes. These recommendations dealt with various safety measures, including automatic fire alarm systems, exits, fire escapes, sprinklers, emergency lighting and interior finish materials. On May 15, 1974, these guidelines were submitted to City Council and adopted by resolution. (See Table 1 for a summary of events).

The Building Commission² then began to inspect apartment buildings, and in accordance with the accepted guidelines, orders for improvement were issued. This was done by utilizing the Building Commission's authority under the Building By-law. Within a short period of time, however, a number of "unofficial challenges" questioned the legality of this authority. To alleviate further disputes, a decision was made to adopt a separate by-law dealing exclusively with the upgrading of apartment buildings. On August 20, 1975, the Existing Apartment Buildings Improvements By-law (No. 1046/75) empowered the Building Commission with clear authority to issue upgrading orders. For each of the seventeen guidelines referred to in the by-law, specific policies were outlined and adopted by the Winnipeg Building Commission. These policies were elaborations on the original guidelines and thus served to aid building inspectors in the

² The Building Commission was established under the Building By-law. It is an eight member group consisting of two engineers, two architects, one representative each from the Winnipeg Builders Exchange and Housebuilders Association, the Winnipeg Fire Chief and a senior member of the Department of Environmental Planning. For additional information, refer to Appendix A.

TABLE 1 CHRONOLOGICAL SEQUENCE OF EVENTS		
1974	: January 18 : May 15 : September 13	FIRE - Hazelmere Apartments (9 Deaths). Eighteen Guidelines submitted to City Council. FIRE - Patrick Street Duplex (4 Deaths).
1975	: August 20	BY-LAW No. 1046/75 adopted by City Council.
1976	: February 1 : July 21	FIRE - Fort Garry Court (5 Deaths). BY-LAW No. 1322/76 adopted by City Council.
1977	: January 31 : February 16 : June 1	FIRE - Town and Country Room- ing House (8 Deaths). BY-LAW No. 1484/77 adopted by City Council. BY-LAW No. 1617/77 adopted by City Council.
1980	: May 20 : June 18	FIRE - Fairlane Complex (0 Deaths). BY-LAW No. 2687/80 adopted by City Council.
1983	: July 27	BY-LAW No. 3518/83 adopted.
1984	: May 1	First Closure under the By-Law (Estelle Apartments).

interpretation and enforcement of the original by-law.

As anticipated, many owners strongly opposed the program. With the introduction of provincial rent controls early in 1976, the financial burden of upgrading intensified. It was no longer possible for the owners to pass a portion of the cost on to tenants. This forced many of them to close or demolish their buildings, which in turn reduced the availability of low cost housing in the city. This negative impact of the upgrading program may have led to its demise had tragedy not struck again in February of 1976, when another disastrous apartment fire took five lives.

The Fort Garry Court fire generated a great deal of support for the program. Criticism and pressure shifted from abandonment to expedience and acceleration of the upgrading process. The existing program was subsequently reviewed, and was once again acknowledged as the best approach. The inspections continued to proceed according to the guidelines as outlined in By-law 1046/75.

On January 31, 1977, another serious fire³ resulted in the loss of eight lives. The building in which it occurred, although definitely a multi-family residential unit, would not necessarily have been classified as an apartment. Consequently, the question was raised as to whether or not this building would have fallen under the confines of the upgrad-

³ Town and Country Rooming House.

ing by-law. As a result of this incident, a decision was made to revise the by-law, so as to include all residential occupancies with the exception of one and two family dwellings. On June 1, 1977, this concept became law with the passing by City Council of By-law No. 1617/77.

In October of 1978, a report entitled "Apartment Loss Study" was released by the Department of Environmental Planning and the Institute of Urban Studies. The report stressed the following:

1. That the availability of low and moderate cost housing was being substantially reduced, and
2. That the loss was in many cases attributable to City codes and by-laws. In particular, the Existing Residential Buildings Improvement By-Law (No. 1617/77) was singled out as having had a substantial impact on the loss of housing.

In response to this study, the Winnipeg Fire Chief, the Supervisor of Building Inspections and the Chairman of the Building Commission were instructed to conduct a review of the upgrading program, and consider several alternative approaches. Their report was submitted in March of 1979. It endorsed the concepts contained in the Manitoba Building Code and the National Building Code, and stated that by following the principles therein, a substantial increase in the level of life safety in existing structures could be accom-

plished. With regard to the problem of lost housing, a recommendation was made to spread the required work over a longer period of time, thereby reducing the immediate financial burden on the owner. A suggestion was also made to institute a procedure whereby all structures would be required to uniformly upgrade to an established standard within a designated period of time. This would eliminate the need for the issuance of individual orders.

The above suggestions were favourably received by both the Building Commission and by City Council, who then requested that the Building Commission draft a By-Law to reflect these concepts.

In the interim, a number of positive occurrences had been recorded. The following cases⁴ describe three reported incidents in upgraded apartment buildings, which resulted in eight "probable saves":⁵

CASE NO. 1: April 28, 1979, at 0426 hours, at 858 Alverstone Street. A fire in one suite activated a battery operated smoke detector in the suite across the hallway. There was a smoke detector in the stairwell which did not activate until the fire separation doors installed under By-law 1046/75 were opened. The caretaker alerted the tenant (in) the suite of the fire origin. (1 save).

⁴ Source: "Summary of Experience with Smoke Detection Systems" Compiled by E.C. Burgener, Winnipeg Fire Department.

⁵ The phrase "probable saves" is used here to indicate those lives which were protected as a result of safety features installed under the upgrading program.

CASE NO. 2: November 1, 1979, at 1915 hours, at 379 Hargrave Street (Ambassador Apartments). A smoke detector located outside of the door to Suite #309 was activated by smoldering smoke from a chesterfield fire. The eighty year old occupant was asleep on the chesterfield and was removed to the hospital suffering from smoke inhalation. This alarm system was centrally reported by Protelec. (1 save).

CASE NO. 3: December 23, 1979, at 0234 hours, at 421 Maryland Street. A smoke detector on the third floor of the stairwell of this three-storey apartment block activated the fire alarm system and alerted the twenty-nine occupants. One occupant died as a result of her improper actions after becoming aware of the fire. The apartment block was upgraded but the stairwell was not enclosed as two suites on each floor would have exited into the stairwell. Most occupants escaped via the rear exterior fire escape. This fire was set in the stairwell and was very fast and very hot since the stairwell had been decorated with wood panelling which was in contravention of the Building Code. At least six to ten persons would have died without the early warning provided by the alarm system.

The above incidents give an indication of the life-saving value of early warning systems, which is a main feature of the Upgrading program.

2.2 OBJECTIVES AND TECHNICAL REQUIREMENTS

The primary goal of the upgrading program was, and has remained, the preservation of life safety in apartment buildings. Accordingly, most of the orders issued have included upgradings to the fire alarm systems and physical alterations designed to prevent the spread of smoke into and between means of egress.

The following are the seventeen guidelines contained in By-law 1046/75:⁶

1. Every apartment building should have an automatic fire alarm system constructed in accordance with the Building and Electrical By-laws. This should include smoke detectors as required in recirculating air systems.
2. If the apartment building is more than three stories in height or contains more than 30 suites, the fire alarm system shall be connected to the headquarters of the Municipal Fire Alarm Telegraph or other approved Central Alarm Station.⁷
3. Each apartment building should have two separate and independent exits which are remote from each other and so located that dead-end corridors are not greater in length than the width of the corridor.
4. Fire escapes may be utilized to improve egress facilities and where approved, the fire escapes should be constructed in accordance with the requirements of the Building By-law.
5. All exit stair shafts and other shafts should be enclosed, with construction having not less than 3/4-hour fire resistance rating.

⁶ The same guidelines were also in By-law 1617/77.

⁷ This requirement goes beyond the Building Code and is based on the positive results of central connections in Winnipeg for schools and nursing homes.

6. Where it is impractical to comply with recommendations Nos. 3 and/or 5, the building should be sprinklered and the fire alarm system should be connected to a central reporting agency. (As per recommendation No. 2, regardless of size of building).
7. All exit doors providing egress to safe exterior space should be openable from the inside without the use of a key and should comply with the Building By-law.
8. Exit doors should be identified as required by the Building By-law.
9. Doors between public corridors and apartments should have a fire protection rating of at least 20 minutes or shall be of the solid core type at least 1-3/4 inches thick.
10. Interior finish materials used on a wall or ceiling of a public corridor should have a flame spread rating of not more than 150.
11. The flame spread rating of a wall or ceiling in an exit should not exceed 25 except that the flame spread rating of interior finish for doors, door frames and trim may exceed 25 provided such finish has a flame spread rating of not more than 150 and does not exceed 10 percent of the wall or ceiling areas.
12. Where it may be difficult or impractical to comply with recommendation Nos. 10 and 11, the use of fire

retardent paints or the provision of sprinklers might be considered as an alternative.

13. Storage, locker and mechanical rooms should be separated from the remainder of the building by a fire separation having a fire resistance rating of at least 3/4 hours.
14. Combustible material should not be placed, stored or kept on, under or at the bottom of a fire escape or other means of egress.
15. Emergency lighting should be provided as required by the Building and Electrical By-laws.
16. The electrical installation should be adequate for the purpose, in good repair and working order and free from fire and accident hazards.
17. If it is felt that any unsafe condition exists, even if not related to the items referred to above, steps should be taken to the extent necessary to abate the unsafe condition.

2.3 ADMINISTRATION AND GENERAL PROCEDURES

It was estimated that the individual inspection of almost 2000 existing apartment buildings would take nearly ten years to complete. The buildings were sub-divided by decade (based on their year of construction), and since it was assumed that the older buildings were more likely to possess sub-standard safety features, the oldest were examined first.

At the onset of the upgrading process, a standard procedure for inspections was established. (Refer to Figure 1). A written report accompanied by sketched layouts and photographs was compiled by a building inspector and submitted to the Winnipeg Building Commission. Approximately 20-25 of these reports were submitted per month.

The Building Commission reviewed each report, either accepting it as submitted, or with modifications as required. The approved report was then forwarded to the Building Commission Secretary, from whom upgrading order was issued and sent to the owner.

At this point, the owner had two options. He could either (i) begin work on the required upgrading, or (ii) appeal the decision. If he chose the former, on-going interaction was maintained between the owner and the Building Commission. Upon completion of the upgrading, a follow-up inspection was conducted to ensure that all safety requirements had been satisfied.

The appeals fell into three categories:

1. A request for an extension of the time allowed for full compliance and/or
2. Disagreement with respect to particular items as outlined in the upgrading order.
3. A proposal for an alternative approach or method to achieve the same objective.

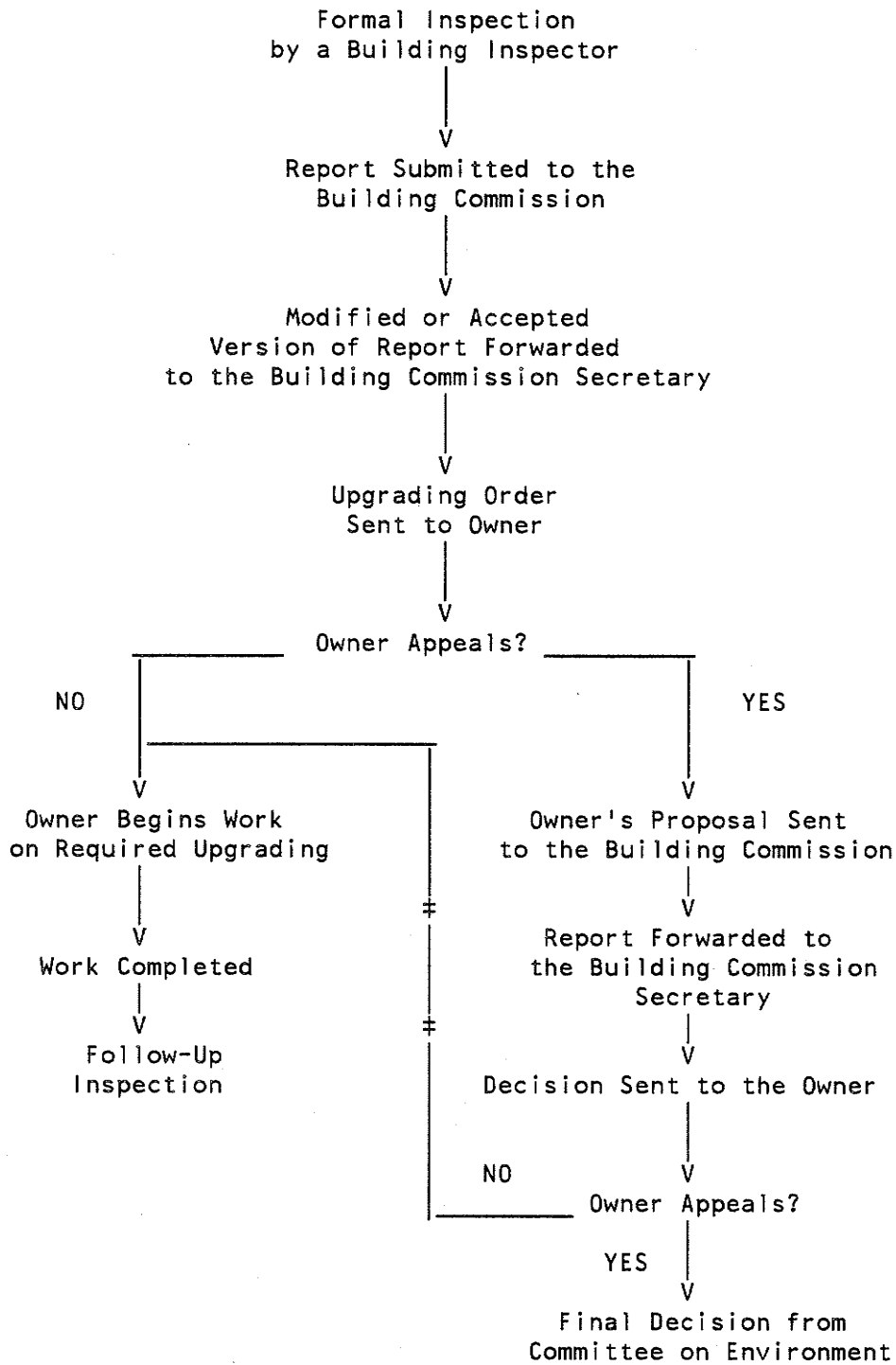


Figure 1: FLOWCHART OF INSPECTION PROCESS

In either case, a report was written on each of the items with which the owner disagreed. He also had the option of appearing in person before the Building Commission. The report was sent to the Building Commission Secretary, who then forwarded it to the Building Commission. The Commission reviewed the report and returned a decision to the owner.

Once again, the owner had the option of appealing. In this case, the appeal was directed to the Committee on Environment, which is a standing committee of City Council. The owner was requested to appear in person, and the decision of the Committee was final.

The owner was initially allowed two to three months from the date of order issuance to obtain a building permit. Once the permit had been attained, he had nine to twelve months (depending on the nature of the order issued), for full compliance. Soon into the program however, these time frames were extended considerably. In some cases, compliance was also separated into phases.

Between ten and fifteen percent of the orders were taken to court. This was only done as a last resort when the owner failed to comply. In the case of an individual, the by-law's legal sanctions for non-compliance included imprisonment for a term not exceeding six months, or a fine not to exceed one thousand dollars, or both such an imprisonment and such a fine. The penalty for non-compliance in the case

of a corporation was a fine not to exceed five thousand dollars. To date, the fines levied against offenders have been nominal.

As of August 1, 1983, over 1500 buildings had been inspected and almost eight hundred orders had been issued. Seventy-seven percent of these orders had been completed; 5.4 percent of the buildings were converted to other uses; 10.7 percent of the buildings were demolished, closed or vacated,⁸ and the remaining 6.5 percent had been partially completed. Table 2 provides a more detailed summary of the progress of inspections and the disposition of orders.⁹

One point which should be noted is the preservation of the owner's anonymity. At no time prior to order issuance was the Commission informed of the owner's identity. Moreover, since a title search was conducted only after the inspectors had submitted their reports to the Commission, even they were unaware of the owner's identity until after the order had been issued.

Out-of-province owners did present a slight problem in terms of the by-law's administration. In the case of non-compliance, no legal action could be taken against them. However, the Building Commission does have the authority to

⁸ This will be discussed in greater detail in Section 4.5.3.

⁹ Table Source: Existing Residential Improvement By-Law No. 1617/77, Summary of Progress as of August 1, 1983, Winnipeg Building Commission.

TABLE 2
SUMMARY OF INSPECTION PROGRESS

ORDERS DEALT WITH BY THE COMMISSION AND SENT TO OWNERS:	
1. CONVENTIONAL BUILDINGS	777 ORDERS ON 777 BUILDINGS
2. FAIRLANE-TYPE STRUCTURES	15 ORDERS ON 81 BUILDINGS
TOTAL:	792 ORDERS ON 858 BUILDINGS
BUILDINGS INSPECTED AND NOT PROCESSED: 702	
TOTAL INSPECTED:	1560 BUILDINGS
ORDERS COMPLETED AND WRITTEN OFF 612	
ORDERS WITH BUILDINGS CONVERTED TO OTHER USES	43
ORDERS WITH BUILDINGS DEMOLISHED	55
ORDERS WITH BUILDINGS CLOSED OR VACANT	30
ORDERS BETWEEN:	
90 AND 99% COMPLETED	14
80 AND 89% COMPLETED	5
70 AND 79% COMPLETED	10
60 AND 69% COMPLETED	6
50 AND 59% COMPLETED	4
40 AND 49% COMPLETED	3
UNDER 30% COMPLETED	10
SUBTOTAL:	52
TOTAL:	792 ORDERS
REMAINING INSPECTIONS: (EXCLUDING OTHER TYPES OF BUILDINGS COVERED BY BY-LAW NO.1617/77 (IE.,MOTELS, HOSTELS, MONASTERIES, ETC.))	
APARTMENTS	406
ROOMING HOUSES	2655 (ESTIMATED)

close the building, and in extreme cases, this alternative offered an appropriate solution. Moreover, in many cases, simply the threat of closure in itself, brought about the desired results.

Chapter III
COLLECTION OF DATA

A large portion of this research project involved designing and compiling the databases required to perform the analyses. Three separate data files had to be compiled before an attempt could be made to evaluate the effect of the Apartment Upgrading By-law on fire safety. The data files included:

1. An Inventory of Apartment Blocks,
2. A Record of all Upgrading Orders Issued, and
3. A File containing all Incidents of Apartment Fires.

The necessary information for these files was available in various forms and to varying degrees of accuracy. Hence, the task of compiling and verifying the required data proved to be a major undertaking, and took almost a year to complete. The following sections outline for each database, its function, source and the steps involved in its transformation to a useable form. The three raw data files and details as to their record layouts and coding, can be referenced in Appendices D through H.

3.1 INVENTORY OF APARTMENT BLOCKS

This file represents the core or pivot of the other two files. It consists of an inventory of all apartment blocks which existed in the City of Winnipeg at any time during the period extending from January 1, 1974 through to December 31, 1983. Buildings demolished prior to the former date, and those constructed subsequent to the latter date have been excluded from the study.

A card file of all apartment buildings existing as of 1981 was obtained from the Winnipeg Fire Department. Printed listings of a similar type were also available for the years 1971, 1975 and 1979. The card file was copied into an on-line Mantes computer file, for easy access and modification. Since the 1981 listing did not contain buildings demolished prior to that date, it was necessary to manually compare the 1981 file to the listings available for the other three years. This task resulted in a complete file, containing all buildings which existed at any time throughout the period of 1975 through to 1981. The file was also updated to include new construction subsequent to 1981.

In order to establish a link between all three databases, a unique record identification system was established. The details of the coding for this "index" are discussed in Appendix D. A unique number was assigned to each building, using pre-assigned fire demand areas, which then were appended with assigned building numbers within each fire demand area.

The apartment inventory also required a field indicating the building's type of construction. This information was obtained from the Winnipeg Fire Department's Building Inventory Records (see Figure 2), and was manually added to the apartment file. Information recorded on the apartment inventory file was in part verified by the Fire Department's Fire Prevention Office. The list was also compared to a "Building Inventory" recently developed by the Department of Environmental Planning.

10	NUMBER	STREET NAME	TYPE	DIR	UNIT	BLDG. CODE OCCUPANCY	PROPERTY CLASS	COMPLEX	CONST. TYPE	YEAR OF CONST.	SQ. METERS GR. FLR.	SPRINKLERS	MANUAL FIRE PROT.	AUTO FIRE DETECTION	F.A. CONN.	SPECIAL SYSTEM
----	--------	-------------	------	-----	------	-------------------------	-------------------	---------	----------------	-------------------	------------------------	------------	----------------------	------------------------	---------------	-------------------

60	PRIVATE HYDRANTS	HAZARDOUS MATERIALS	TANK STORAGE	BUILDING CAPACITY	EXITS	SUITES	STORIES	H.R. MEASURE	VACANT BUILDING	BLKT. BY-LAW	SPEC. INSTR.	DUE DATE YR. MO. DAY	INSP. PERIOD	INSPECTING STN./DIST.	PLTN.	F.A.D.	F.P.D.	
----	---------------------	------------------------	-----------------	----------------------	-------	--------	---------	-----------------	--------------------	-----------------	-----------------	-----------------------------	-----------------	--------------------------	-------	--------	--------	--

14

BUSINESS NAME

OWNER/OCCUPANT

TELEPHONE:

BUSINESS

EMERGENCY


15

F.F. INFO.

COMMENTS:

Horizontal lines for handwritten comments.

DIAGRAM



3.2 RECORD OF UPGRADING ORDERS

The data on upgrading orders (approximately 800 of which have been issued) was obtained from the Building Inspections Division of the Department of Environmental Planning. Since the upgrading orders were not initially recorded on cards or any other medium suitable for immediate transfer to a computer file, it was necessary to design a record layout and coding scheme and manually enter all records of issued upgrading orders. The appropriate data was obtained from the Department's Building Inspection Cards (see Figure 3). These cards are filled out for all inspections (including follow-up visitations). Since many buildings required several cards, the volume of entries was in excess of one thousand.

Subsequent to the initial entry, several variables were added, recoded and verified using the programming package SAS (Statistical Analysis System). Early in 1984, a list of changes in status to inspected buildings (ie., those occurring over the months since the computer file was set up) was obtained, and the appropriate computer file was subsequently updated. Thus all changes (occurring at any time during the time period being studied) have been included.

3.3 INCIDENTS OF APARTMENT FIRES

All fire incidents recorded involving apartments, for the years 1974 through 1980, are available from the Winnipeg Fire Department and are maintained (as part of this research project) at the University of Manitoba. The information available for each incident includes date, time, estimated loss, insured loss, source of ignition, act or omission, extent of fire, extent of damage, smoke spread avenues, flame spread avenues, form of heat, level of protection, property classification, property type, area and level of origin, material first ignited and numerous other variables. The details pertaining to the coding of this information will be discussed in Section D of Appendix D.

A separate tape containing all incidents reported for 1981 through 1983 was obtained from the Winnipeg Fire Department. This tape was added to the master fire files as part of another research project. Details as to the process involved have been documented in a separate manual. This manual is referenced in the following section which covers maintenance of the data files for future use.

From the new master fire file (which includes all fire incidents from 1974 through 1983), the apartment fires were extracted and all relevant information was copied into a separate database.

3.4 DATA MAINTENANCE FOR FUTURE USE

Ideally, the three databases should be updated annually. This eliminates the necessity of 'major' updates, which often have the effect of impeding research endeavours. Since the preliminary ground work has been completed, file maintenance and updating should be relatively straightforward tasks.

To maintain the apartment block inventory, only two items must be considered: (1) Demolitions and Closures, and (2) New Construction. In future, this data will be available from the Building Inventory Records currently being set up by the Winnipeg Fire Department. Data on demolitions and new constructions is also available from the computerized "Building Inventory" recently established by the Department of Environmental Planning.

The file of Upgrading Orders will be the easiest of the three to maintain. A request has been made to the Department of Environmental Planning to maintain a record of all changes (ie., additional orders, status updates, demolitions, etc.) made to their files, on which the data for this analysis was initially based. This procedure is to continue until the department is otherwise notified.

The fire incident file will be the most complex of the three to maintain. In the spring of each year, a computer tape containing all fire incidents for the previous year, is

available from the Winnipeg Fire Department. This data must first be recoded and copied to the master fire files maintained on tapes at the University of Manitoba. The procedure to accomplish this involves a number of inter-related steps which have been documented in two separate manuals.¹⁰ Once the data has been recoded and added to the master fire files, it will be in a standard format. From this data, a subset of fire incidents relevant to this particular analysis, namely the apartment fires, must be extracted. The program to accomplish this can be referenced in Appendix H.

¹⁰ Roy, Jodie L., Program Manual for the Management of the Fire and Ambulance Data Base, December 1982. A more recent version of this manual was released in 1985: Goertzen, N., Program Manual for the Fire Incidence Data Base. Winnipeg, February, 1985.

Chapter IV
STATISTICAL ANALYSIS

4.1 EVALUATION METHODOLOGY

The primary purpose of an evaluation study is to determine how effectively a particular program achieves its goals. The optimal means of addressing this issue is the experimental model.

This model uses experimental and control groups. Out of the target population, units (people, work teams, precincts, classrooms, cities) are randomly chosen to be in either the group that gets the program or the "control group" that does not. Measures are taken of the relevant criterion variable ... before the program starts and after it ends. Differences are computed, and the program is deemed a success if the experimental group has improved more than the control group.¹¹

This approach is considered ideal primarily because the randomization component provides protection against almost all possible threats to internal validity.¹²

Unfortunately, most social action programs do not meet the strict requirements of the controlled experiment, and the Residential Upgrading program is no exception. Although classifying buildings as Upgraded and Non-Upgraded provides

¹¹ Weiss, Carol H., Evaluation Research. Prentice Hall Inc., Englewood Cliffs, New Jersey, 1970, pp. 60-61.

¹² Threats to internal validity include external or "non-program" variables which if uncontrolled, can affect the outcome of an experiment.

clearly defined treatment and control groups, the randomization component is absent.¹³ Furthermore, pretest and posttest periods cannot be clearly designated for each of the two groups, since (1) the assignment of these time frames varies from one building to the next, and (2) the upgrading requirements were often implemented over time. These circumstances rendered the experimental model inappropriate for this particular evaluation study.

Fortunately, Quasi-Experimental Designs offer a feasible alternative. These designs are those which do not satisfy the rigorous requirements of the controlled experiment and generally leave one or more threats to validity uncontrolled. Although initially viewed with suspicion, Quasi-Experimental Designs have, over time, gained acceptance and credibility since they offer the "advantage of being practical when conditions prevent true experimentation",¹⁴ and "in their (own) terms, require the same rigor as do experimental designs".¹⁵

The particular Quasi-Experimental Design appropriate to this evaluation is the "non-equivalent control group". As mentioned previously, buildings were inspected on the basis

¹³ Since the program was implemented by inspecting the oldest buildings first, assignment to the two populations (ie., treatment and control) cannot be considered random.

¹⁴ Weiss, Carol H., Evaluation Research. Prentice Hall Inc., Englewood Cliffs, New Jersey, 1970, pp. 67-68.

¹⁵ IBID p. 68.

of age. Since the component of randomness is absent, it becomes necessary to ensure maximum similarity between the experimental groups and the comparison groups. This requirement provides the rationale for categorizing buildings by decade of construction, since it is anticipated that buildings constructed during the same time period will possess the most similar characteristics.

4.2 STATEMENT OF HYPOTHESES

Based on the theoretical framework presented in preceding chapters, seven research hypotheses were formulated. These hypotheses were derived from primary concerns pertaining to both positive and negative aspects of the Up-Grading program, and have been grouped into two general categories. The first of these pertains to the program's impact on fire safety and fire losses. The second category considers the response of the building owners and the impact on the availability of low-cost housing units.

SECTION 1: IMPACT ON FIRE SAFETY AND FIRE LOSS

- HYPOTHESIS 1: The Actual Number of Fires Will Not Vary From Past Trends.
- HYPOTHESIS 2: The Upgrading By-Law Will Result in Additional Lives Saved.
- HYPOTHESIS 3: The Upgrading By-Law Will Result in Reduced Injuries Due to Fire.
- HYPOTHESIS 4: The Upgrading By-Law Will Result in Reduced Property Loss Due to Fire.

SECTION 11: REACTION OF OWNERS & IMPACT ON HOUSING

- HYPOTHESIS 5: Incidents of Arson Will Be Correlated With Receipt of Upgrading Orders.
- HYPOTHESIS 6: The Number of Appeals, the Demolition Rate and the Compliance Rate Will Be Correlated with the Decade of Construction.
- HYPOTHESIS 7: The Availability of Low-Cost Housing Will Be Reduced Due to Demolitions And Closures.

Each hypothesis will be discussed separately in subsequent sections of this chapter. Each section will include a brief description of the hypothesis, its origin, the process by which it was tested and the results obtained.

4.3 GENERAL CONSIDERATIONS

Several features of the analysis apply to most of the hypotheses. To avoid needless repetition, these common features will be outlined prior to any discussion on testing of specific hypotheses.

4.3.1 DESIGNATION OF BUILDING STATUS

Most of the hypotheses depend upon having previously classified each building as either "Upgraded" or "Non-Upgraded". The process appears quite simple at first. Further investigation, however, reveals a number of difficulties:

1. Buildings of more recent construction, although never "inspected" under the Upgrading By-Law, conform to its requirements as a result of specifications in the more recent Building Codes. Buildings constructed after a certain year should therefore be classified as "Upgraded".
2. In trying to designate the "differentiating" year, a significant gray area was encountered. The Upgrading program applies all relevant safety features to a particular building simultaneously, using current standards as a model. Changes in the Building Code however, evolved gradually over time with various safety features added in different years.
3. The situation is further confounded by the fact that prior to the establishment of the Metropolitan Corporation of Greater Winnipeg in 1960 and amalgamation¹⁶ in 1971, each municipality had its own Building Code, with different specifications regarding fire safety measures.

¹⁶ "On July 27th, 1971, Royal assent was given to Bill 36, being Chapter 105 of the Statutes of Manitoba, known as The City of Winnipeg Act. This Act incorporated the R.M. of Charleswood, R.M. of Fort Garry, R.M. of North Kildonan, R.M. of Old Kildonan, Town of Tuxedo, City of East Kildonan, City of West Kildonan, City of St. Vital, City of Transcona, City of St. Boniface, City of St. James-Assiniboia, City of Winnipeg and The Metropolitan Corporation of Greater Winnipeg into a unified City of Winnipeg." (Source: City of Winnipeg, Municipal Manual, 1985.)

Representatives from the Fire Department and the Department of Environmental Planning were consulted on this matter. It was determined that under By-Law No. 711 adopted in 1965, the majority of the fire safety requirements would be met.¹⁷ Buildings constructed during or after 1965 were therefore considered to have an "upgraded" status.

Another difficulty regarding building "status" relates to those buildings which were inspected but which, at the time of the target date for analysis, had not completed the upgrading process. Since it was not possible to determine the degree of completion from available data, buildings listed as "Incomplete" will be considered "Non-Upgraded" for the particular time frame being tested.

4.3.2 CLASSIFICATION BY DECADE

For some of the analyses, buildings have been classified by decade of construction. This allowed comparisons of Upgraded and Non-Upgraded structures built during the same approximate time period, while at the same time ensuring significant sample sizes for statistical testing.

¹⁷ By-Law No. 711 required all residential dwellings of three stories or more to have a basic fire alarm system (with heat detectors) in effect.

4.3.3 USE OF PROPORTIONAL RATES

The numbers of Upgraded and Non-Upgraded buildings (even when classified by decade of construction) are far from equal and vary through time. Absolute figures would therefore not provide meaningful comparisons. To compensate for fluctuating and unequal population sizes, probabilities or proportional rates (i.e., mean rate of loss per fire, probability of appeal, etc.) were used extensively throughout the analysis.

4.3.4 PROGRAMMING SELECTION

All data analysis not done manually was completed using the Statistical Analysis System (SAS) programming package. The reasons for this selection were numerous: (1) SAS is well documented and easy to use. (2) It is also fully supported by the University of Manitoba's Computer Services Department. Hence, assistance was always readily accessible. (3) SAS offers a wide variety of statistical procedures, and (4) It does not impose as many restrictions on the size and characteristics of data fields as imposed by other packages.

It should also be noted that the fire incident database was recently converted to a series of SAS datasets. This conversion and the use of the SAS package greatly facilitated the analysis.

4.3.5 EVALUATION VALIDITY

In an article entitled "Reforms as Experiments", Campbell¹⁸ cites nine threats to internal validity. When evaluating a specific experimental design, not all of these threats will apply. Those features relevant to this particular study will be discussed briefly below:

1. HISTORY: This threat pertains to "events, other than the experimental treatment, occurring between pre-test and post-test and thus providing alternate explanation of effects". This evaluation deals with pre-test and post-test periods staggered through time (i.e. the time frames vary among buildings). Since both pre-test and post-test populations will be affected, the impact of any one particular historical event or series of events will be somewhat muted, and therefore need not be of significant concern.
2. MATURATION: This threat refers to "processes within the respondents or observed social units producing changes as a function of the passage of time per se, such as growth, fatigue, secular trends, etc.". Once again, pre-test and post-test populations (i.e., Non-Upgraded and Upgraded structures) will be similarly affected, hence the effects of this threat will be minimal.

¹⁸ Donald Campbell, "American Psychologist, Vol. 24, No. 4 (April, 1969), pp. 409-429. (Revised by the author).

3. **INSTABILITY:** This deals with the "unreliability of measures, fluctuations in sampling persons or components, autonomous instability of repeated or 'equivalent' measures". Although fluctuating sample sizes and the wide variance between the number of Upgraded and Non-Upgraded structures did pose a threat to validity, the extent of the threat was controlled by using proportional rates. In this manner, it was possible to weight occurrences and losses according to population size.
4. **INSTRUMENTATION:** This threat occurs where "changes in the calibration of a measuring instrument or changes in the observers or scores used may produce changes in the obtained measurements". Instrumentation is particularly relevant when property losses are considered. To control against errors in interpretation, all costs were indexed according to a designated base year. Other measures such as the number of deaths and injuries are standardized by virtue of their nature, (ie., four deaths in 1977 are just as serious as four deaths in 1983), and are therefore not affected by instrumentation.
5. **SELECTION:** This refers to "biases resulting from differential recruitment of comparison groups, producing different mean levels on the measure of effects". Some bias was introduced as a result of the decision to inspect the oldest buildings first. How-

ever, the ensuing threat to validity was minimized since comparisons were made (where possible) between buildings constructed during the same decade. It was assumed that these buildings would have similar characteristics in terms of fire safety.

4.4 IMPACT ON FIRE SAFETY AND FIRE LOSS

4.4.1 VARIANCE IN NUMBER OF FIRES

Hypothesis 1: The Actual Number of Fires Will Not Vary From Past Trends. The By-Law's primary impact should be on the extent of fires and not their frequency. The actual factors which cause fires are not expected to be affected. No impact should be apparent on careless smoking, children playing with matches or other similar causes. Incidents of arson were considered separately, for reasons outlined in Hypothesis 5.

Initially it was thought that time series analysis would be an appropriate means of assessing the impact of the Upgrading Program on the frequency of fire incidents. Forecasts based on historical data could then have been compared to actual frequencies and the difference tested for significance. However, after contacting the Fire Commissioner's Office, it became apparent that historical data, although available prior to 1974, was not standardized across the thirteen municipalities and would therefore not provide meaningful comparisons. It would have also been necessary

to know the number of apartment buildings in the city (i.e., across all municipalities) for each year in the time series, so that the frequency of fire incidents could have been weighted appropriately. This information was also not readily accessible for similar reasons.

Since the intent of this hypothesis is to determine the impact of the Upgrading program on the actual frequency of fires, the emphasis can easily be shifted to the existing databases. Comparisons were made to determine if the number of fires varied significantly for Upgraded and Non-Upgraded buildings. However, before any particular testing procedures could be selected, the distribution of the data (in this case, the apartment fire incident file) had to be determined. This was done using the Chi-Square Goodness-of-Fit test.

The chi-square criterion seeks to determine whether it is justifiable to approximate an observed distribution by means of a known distribution (i.e., normal, poisson, etc.). Actual frequencies are compared to those that would be expected if the data were distributed according to the "known" distribution. The comparison is made on the basis of the χ^2 test statistic as calculated by the formula:

$$\chi^2 = \sum_{i=1}^k \frac{(F_o - F_e)^2}{F_e}$$

One requirement of this criterion is that each of the expected frequencies be greater than or equal to five. To ensure this requirement is met, one or more classes may need to be combined.

If the calculated value of χ^2 is less than the table value of χ^2 at the five percent level of significance, then it can be concluded that the actual distribution does in fact represent a sample from a population of the known distribution being tested. However, if χ^2 is greater than or equal to $\chi^2_{.05}$, the fit of the actual distribution to the known distribution is poor.

To test the distribution of apartment fires, the variable of interest was the Inter-Arrival Time (IAT) between consecutive calls. A random sample of sixty fires was selected and the IAT between each selected fire incident and the next consecutive call was computed. From the test results in Table 3, it can be concluded that the distribution of the apartment fire data is approximately normal¹⁹ (with a mean of 33.375 hours and a standard deviation of 32.275 hours).

¹⁹ Most arrival rate distributions follow the poisson distribution. However, when the data sample was tested, a much better fit was found with the normal distribution.

TABLE 3
CHI-SQUARE TEST FOR GOODNESS-OF-FIT

VARIABLE OF INTEREST:

INTER-ARRIVAL TIME (IAT) BETWEEN CONSECUTIVE APARTMENT
FIRE INCIDENT CALLS.

NULL HYPOTHESIS:

ACTUAL DISTRIBUTION = NORMAL DISTRIBUTION

ALTERNATIVE HYPOTHESIS:

ACTUAL DISTRIBUTION \neq NORMAL DISTRIBUTION

TEST STATISTIC:

$$X^2 = \sum_{i=1}^k \frac{(F_o - F_e)^2}{F_e}$$

CLASS K	TIME (HOURS)	OBSERVED FREQ (F _o)	EXPECTED FREQ (F _e)	(F _o -F _e) ² / F _e
1	0- 9.9	15	14.09	0.0588
2	10- 19.9	12	6.31	5.1309
3	20- 29.9	9	7.21	0.4444
4	30- 39.9	6	7.28	0.2251
5	40- 59.9	6	12.83	3.6359
6	60- 79.9	7	7.84	0.0900
7	80-149.9	5	4.43	0.0733
				9.6584

REJECTION REGION:

d.f. = NO. OF CATEGORIES - NO. OF PARAMETERS - 1
 = 7 - 1 - 1
 = 5

FOR $\alpha = .05$, REJECT FOR $X^2 > 11.075$

CONCLUSION:

SINCE 9.6584 IS < 11.0705 , WE ACCEPT THE NULL HYPOTHESIS
AND CONCLUDE THAT THE SIMULATED AND ACTUAL DISTRIBUTIONS
ARE EQUIVALENT.

If the population had not been found to be from a known distribution, then non-parametric procedures should have been applied. These procedures require fewer assumptions than the more popular statistical tests which often assume poisson or normal distributions.

Since the assumption of normality did hold, the hypothesis was tested using a process known as Analysis of Variance (ANOVA). This approach allows the partitioning of total variation into separate, recognized sources. The contribution of a particular source can then be tested to determine its significance. A Student's t-test would also be appropriate. However, the impact of the "treatment" being tested would be somewhat muted by the effects due to sampling and random variation. With ANOVA, it is possible to isolate all known sources of variation and test them separately.

To test for the effects of Upgrading on frequency of fires, a Randomized Complete Block ANOVA Design was used. Upgraded buildings were the "treatment" group, while Non-Upgraded buildings served as a control. Observations were "blocked" by year of occurrence. Each entry represents an occurrence rate (ie., the ratio of fires to total apartments within the classification of either Upgraded or Non-Upgraded, for each given year).²⁰ The design and tabulated values

²⁰ For example, in 1979 there were 101 fires in Upgraded buildings and 84 fires in Non-Upgraded buildings. The total numbers of Upgraded and Non-Upgraded structures

TABLE 4
 OCCURRENCE RATES OF REPORTED FIRES
 (PER 100 BUILDINGS)

BLOCKS (YEAR)	TREATMENTS (UPGRADED)	TREATMENTS (NON-UPGRADED)	(TOTAL) *
-----	-----	-----	-----
1974	24.85	11.38	15.07
1975	21.97	9.51	12.99
1976	19.03	8.90	11.86
1977	22.12	9.14	13.22
1978	13.24	6.57	9.06
1979	13.13	7.75	10.17
1980	13.86	6.37	10.08
1981	10.84	7.99	9.49
1982	13.84	6.75	10.75
1983	12.81	7.57	10.75

* NOTE: "TOTAL" rates were not required for the Analysis of Variance. They have been included here only for comparative purposes.

are provided in Table 4 . The testing procedure and its results can be referenced in Table 5 .

were 763 and 1279, respectively. The appropriate rates were therefore computed as $101/763 = 13.24$, and $84/1279 = 6.57$.

TABLE 5				
ANOVA FOR REPORTED FIRE OCCURRENCES				
SOURCE OF VARIATION	DEGREES OF FREEDOM	SUM OF SQUARES	MEAN SQUARES	MEAN SQUARE FOR ERROR
BLOCKS (YEAR OF FIRE)	9	180.42	20.05	2.97
TREATMENTS (UPGRADED VS. NON)	1	350.79	350.79	51.97
EXPERI- MENTAL ERROR	9	60.79	6.75	
TOTAL	19	592.00		

The table values for $F(.05,9,9)$ and $F(.05,1,9)$ are 3.18 and 5.12, respectively. Since the calculated F-value for blocks (i.e., years) equals 2.97 and is less than 3.18, we can conclude the total number of fires for all apartments has not varied significantly from one year to the next.

The calculated F-value for treatments (i.e., Upgraded vs. Non-Upgraded), 51.97, is much greater than the table value, 5.12. This means there is a significant difference

in the fire occurrence rates for Upgraded and Non-Upgraded buildings. From the list of actual rates, it can be seen that, contrary to expectations, reported fires actually occur more frequently in Upgraded buildings. This might be explained to a certain extent, however, by one or both of the following:

1. The rates are based on reported fire occurrences. Upgraded buildings are more likely to have a higher reporting rate because of automatic detection and central reporting features, and because most losses would be insured.
2. During the early years of the Upgrading program, several buildings constructed prior to 1965 would have required little or no upgrading, yet remained classified as Non-Upgraded until they had been inspected. This would explain the much higher rates in the first four years after the program was implemented.

It should also be noted (from Table 4) that overall fire occurrence rates have not changed considerably.

4.4.2 ADDITIONAL LIVES SAVED

Hypothesis 2: The Upgrading By-Law Will Result In Additional Lives Saved. This is a priority area of concern and represents the major motivation for originally developing the By-Law. Early detection and early warning systems along with compartmentation and safe egress are expected to in-

crease the chance and opportunity of residents to reach safety. Therefore, in testing this hypothesis, the aggregate number of deaths due to fire was considered as well as the mean number of lives lost per fire.

The number of fires resulting in life loss is small. Because of this, buildings were not classified by decade of construction, nor was it possible to determine the distribution of the data. Thus, a non-parametric approach was pursued.

Each incident where one or more deaths have occurred, was extracted from the master fire incident file and paired with its appropriate inspection and upgrading records. The status of the building at the time of the fire could then be determined.

A contingency table was prepared to allow a comparison of the number of fires with deaths and the number of fires without deaths, for Upgraded and Non-Upgraded buildings. As can be seen from Table 6, the percentage of fires resulting in deaths is lower for Upgraded Buildings than for Non-Upgraded Buildings (0.529% vs. 1.309%). Table 7 provides a comparison (on an annual basis) of the aggregate number of deaths and the mean (average) number of lives lost per fire for Upgraded and Non-Upgraded buildings. The time period was restricted to the ten years for which the fire incident data is available (ie., 1974 through 1983). As discussed in

TABLE 6 CONTINGENCY TABLE OF FIRE DEATHS			
	UPGRADED	NON-UPGRADED	TOTAL
FIRES RESULTING IN LIFE LOSS (%)	7 (0.529)	13 (1.309)	20 (0.864)
FIRES WITHOUT LIFE LOSS (%)	1316 (99.471)	980 (98.691)	2296 (99.136)
TOTAL FIRES (%)	1323 (100)	993 (100)	2316 (100)

Section 4.3.3, averages were used so as to weight frequencies appropriately according to population size.

Based on the overall mean rates²¹ of deaths per fire for Upgraded and Non-Upgraded buildings, (1.14 and 1.69 respectively) one could conclude that Upgrading does lead to a reduction in average deaths per fire. To determine the sta-

²¹ Computed separately for Upgraded and Non-Upgraded buildings as: The total number of deaths due to fire (1974 through 1983) divided by the total number of fires where one or more deaths occurred (1974 through 1983).

TABLE 7						
DEATHS BY YEAR FOR UPGRADED AND NON-UPGRADED BUILDINGS						
	UPGRADED			NON-UPGRADED		
	TOTAL DEATHS	(n)	AVERAGE* DEATHS/FIRE	TOTAL DEATHS	(n)	AVERAGE* DEATHS/FIRE
1974	0	(0)	0.0	12	(3)	4.0
1975	3	(3)	1.0	2	(2)	1.0
1976	0	(0)	0.0	2	(2)	1.0
1977	1	(1)	1.0	1	(1)	1.0
1978	0	(0)	0.0	1	(1)	1.0
1979	0	(0)	0.0	1	(1)	1.0
1980	3	(2)	1.5	0	(0)	0.0
1981	0	(0)	0.0	1	(1)	1.0
1982	0	(0)	0.0	2	(2)	1.0
1983	1	(1)	1.0	0	(0)	0.0
	8	(7)		22	(13)	
OVERALL AVERAGE = 1.14			OVERALL AVERAGE = 1.69			
* AVERAGES ARE BASED ONLY ON THE NUMBER OF FIRES WHERE A DEATH OCCURS.						

tistical significance of the difference in rates, a non-parametric test (The Wilcoxon Rank Sum Test) was applied. This test of location was initially developed by Wilcoxon for use with two independent samples of equal size. (Note: Mann and Whitney later extended the test to accommodate unequal-sized samples.)

The null hypothesis of equal medians states that the X and Y samples are from the same population (ie., Upgrading

has no impact on life loss). This was tested against the location alternative that the median for the Y population is shifted downward by an amount Δ , representing the treatment effect. Occurrences in Upgraded buildings were therefore designated as the "treatment" population (Y); those in Non-Upgraded buildings served as a control (X). The random components for both "samples" are mutually independent and come from the same population.

The observations were unpaired and $n_1 \leq n_2$. Therefore the procedure was as follows:

1. Rank the observations for both samples together, from least to greatest. (If one or more observations are tied, assign average ranks.)
2. The sum of the ranks assigned to the X's is the statistic W.
3. Compare the observed value of W with the appropriate table value. For a one-sided test at the .05 level, reject the null hypothesis if $W \geq w(.05, m, n)$ and accept the null hypothesis if $W < w(.05, m, n)$.

See Table 8 for the results of this procedure.

TABLE 8

WILCOXON RANK SUM TEST ON AVERAGE DEATHS PER FIRE

NULL HYPOTHESIS : DEATHS (UPGRADED) = DEATHS (NON-UPGRADED)
 ALTERNATIVE HYP.: DEATHS (UPGRADED) < DEATHS (NON-UPGRADED)

STEP 1:	AVERAGE DEATHS PER FIRE (ORDERED)	RANKS	SAMPLE
	0.0	4.5	U
	0.0	4.5	U
	0.0	4.5	U
	0.0	4.5	U
	0.0	4.5	U
	0.0	4.5	U
	0.0	4.5	N
	0.0	4.5	N
	1.0	13.5	U
	1.0	13.5	U
	1.0	13.5	U
	1.0	13.5	N
	1.0	13.5	N
	1.0	13.5	N
	1.0	13.5	N
	1.0	13.5	N
	1.0	13.5	N
	1.0	13.5	N
	1.5	19.0	U
	4.0	20.0	N

STEP 2: $W = \text{SUM OF THE RANKS FOR NON-UPGRADED BUILDINGS}$
 $= 4.5 + 4.5 + 13.5 + 13.5 + 13.5 + 13.5 + 13.5 + 13.5 + 13.5 + 20$
 $= 123.5$

STEP 3: THE TABLE VALUE FOR $n=m=10$ and $\alpha = .05$ IS 128.
 SINCE $W = 123.5$ IS < 128 WE ACCEPT THE NULL HYPOTHESIS
 AND CONCLUDE THAT THERE IS INSUFFICIENT EVIDENCE TO
 INDICATE FEWER DEATHS PER FIRE OCCUR IN UPGRADED
 BUILDINGS THAN IN NON-UPGRADED BUILDINGS.

IT SHOULD BE NOTED, HOWEVER, THAT FOR $\alpha = .10$ THE TABLE
 VALUE IS 122. THEREFORE, AT THE 10% LEVEL OF
 SIGNIFICANCE WE REJECT THE NULL HYPOTHESIS AND CONCLUDE
 THAT THE DATA SUGGESTS THERE ARE FEWER AVERAGE DEATHS
 PER FIRE IN UPGRADED BUILDINGS THAN IN NON-UPGRADED
 BUILDINGS.

4.4.3 REDUCED INJURIES DUE TO FIRE

Hypothesis 3: The Upgrading By-Law Will Result In Reduced Injuries Due To Fire. This is also a priority area and closely relates to Hypothesis 2. Accordingly, it was analyzed in a similar manner using aggregate statistics as well as mean rates per fire.

Injuries due to fire are more common than deaths due to fire. However, they are still too few in number to designate by decade of construction. The method of analysis was identical to the process outlined for deaths due to fire. A contingency table was developed and can be referenced in Table 9. As was the case with deaths due to fire, the percentage of fires resulting in injuries is less for Upgraded buildings than for Non-Upgraded buildings (6.425% vs. 8.359%). Table 10 provides a comparison (on an annual basis) of the aggregate number and the mean number of injuries per fire for Upgraded and Non-Upgraded buildings. The Wilcoxon Rank Sum test was also applied to test the significance of apparent differences in the mean rates. For results of this procedure, see Table 11.

TABLE 9 CONTINGENCY TABLE OF FIRE INJURIES			
	UPGRADED	NON-UPGRADED	TOTAL
FIRES RESULTING IN INJURIES (%)	85 (6.425)	83 (8.359)	168 (7.254)
FIRES WITHOUT INJURIES (%)	1238 (93.575)	910 (91.641)	2148 (92.746)
TOTAL FIRES (%)	1323 (100)	993 (100)	2316 (100)

TABLE 10
INJURIES BY YEAR FOR UPGRADED AND NON-UPGRADED
BUILDINGS

	UPGRADED			NON-UPGRADED		
	TOTAL INJURIES	(n)	AVERAGE* INJURIES/FIRE	TOTAL INJURIES	(n)	AVERAGE* INJ./FIRE
1974	9	(7)	1.29	33	(11)	3.00
1975	5	(3)	1.67	11	(9)	1.22
1976	12	(11)	1.09	14	(10)	1.40
1977	4	(4)	1.00	14	(8)	1.75
1978	6	(5)	1.20	15	(11)	1.36
1979	9	(9)	1.00	21	(5)	4.20
1980	8	(6)	1.33	6	(5)	1.20
1981	11	(8)	1.38	10	(9)	1.11
1982	15	(9)	1.67	7	(6)	1.17
1983	38	(23)	1.65	11	(9)	1.22
	-----	-----		-----	-----	
	117	(85)		142	(83)	
	-----	-----		-----	-----	
	OVERALL AVERAGE = 1.38			OVERALL AVERAGE = 1.71		

* AVERAGES ARE BASED ONLY ON THE NUMBER OF FIRES
WHERE AN INJURY OCCURS.

TABLE 11

WILCOXON RANK SUM TEST ON AVERAGE INJURIES PER FIRE

NULL HYPOTHESIS: INJURIES (UPGRADED) = INJURIES (NON-UPGRADED)
 ALTERNATIVE HYP: INJURIES (UPGRADED) < INJURIES (NON-UPGRADED)

STEP 1:	AVERAGE INJURIES PER FIRE (ORDERED)	RANKS	SAMPLE
	1.00	1.5	U
	1.00	1.5	U
	1.09	3.0	U
	1.11	4.0	N
	1.17	5.0	N
	1.20	6.5	U
	1.20	6.5	N
	1.22	8.5	N
	1.22	8.5	N
	1.29	10.0	U
	1.33	11.0	U
	1.36	12.0	N
	1.38	13.0	U
	1.40	14.0	N
	1.65	15.0	U
	1.67	16.5	U
	1.67	16.5	U
	1.75	18.0	N
	3.00	19.0	N
	4.20	20.0	N

STEP 2: $W = \text{SUM OF THE RANKS FOR NON-UPGRADED BUILDINGS}$
 $= 4 + 5 + 6.5 + 8.5 + 8.5 + 12 + 14 + 18 + 19 + 20$
 $= 115.5$

STEP 3: THE TABLE VALUE FOR $n=m=10$ and $\alpha = .05$ IS 128.

SINCE $W = 115.5$ IS < 128 WE ACCEPT THE NULL HYPOTHESIS
 AND CONCLUDE THAT THERE IS INSUFFICIENT EVIDENCE TO
 INDICATE FEWER INJURIES PER FIRE OCCUR IN UPGRADED
 BUILDINGS THAN IN NON-UPGRADED BUILDINGS.

FOR $\alpha = .10$ THE TABLE VALUE IS 122. THEREFORE, AT THE
 10% LEVEL OF SIGNIFICANCE, WE STILL ACCEPT THE NULL
 HYPOTHESIS AND CONCLUDE THERE IS STILL INSUFFICIENT
 EVIDENCE TO CONCLUDE THERE ARE FEWER INJURIES IN
 UPGRADED BUILDINGS.

4.4.4 REDUCED PROPERTY LOSS DUE TO FIRE

Hypothesis 4: The Upgrading By-Law Will Result in Reduced Property Losses Due to Fire. Several components of the By-Law pertain to features which will control the extent and spread of the fire. These features, in combination with early detection and early warning systems, should reduce property losses due to fire. It should be noted however, that reduction of property losses was a by-product of the Upgrading Program rather than its primary focus.

Aggregate losses on an annual basis were considered, as well as changes in the mean rate of loss per fire, with the latter of these providing the most meaningful information, since mean rates are not affected by sample size. To adjust for fluctuations in costs during the time period being studied, all property losses were converted to 1983 costs, using Boeckh's Index of Building Construction Costs for the City of Winnipeg. This index was compiled by the City's Tax Assessment Branch and its parameters can be referenced in Table 12.

The appropriate fire incidents (ie., where a property loss has occurred) were merged with the Upgrading Orders file to obtain the status of the building at the time of the fire.

TABLE 12
BOECKH'S INDEX OF BUILDING CONSTRUCTION COSTS

YEAR -----	INDEX -----
1974	2.24
1975	2.04
1976	1.84
1977	1.58
1978	1.46
1979	1.37
1980	1.25
1981	1.13
1982	1.06
1983	1.00

For each year of available fire data (from 1974 through 1983), a mean rate of loss per fire was computed for Upgraded and for Non-Upgraded buildings. (See Table 13).

The mean rates appear much lower for Upgraded buildings than for Non-Upgraded buildings. To assess the significance of the differences noted between the two populations, a Wilcoxon Rank Sum test was performed. As can be seen from Table 14, this test led to the conclusion that property losses due to fire are significantly lower for Upgraded buildings than they are for Non-Upgraded buildings.

TABLE 13
COMPARISON OF AVERAGE PROPERTY LOSSES DUE TO FIRE

YEAR	UPGRADED BUILDINGS (MEAN LOSS PER FIRE)	NON-UPGRADED BUILDINGS (MEAN LOSS PER FIRE)
-----	-----	-----
1974	\$ 2,236.96	\$ 15,513.84
1975	11,255.29	5,212.63
1976	3,342.57	14,066.45
1977	3,748.68	7,716.68
1978	2,887.77	3,997.24
1979	4,470.91	6,412.39
1980	4,621.71	24,912.87
1981	4,801.91	14,091.56
1982	3,706.72	4,017.58
1983	4,219.03	7,184.66

TABLE 14

WILCOXON RANK SUM TEST ON PROPERTY LOSSES

NULL HYPOTHESIS : LOSS (UPGRADED) = LOSS (NON-UPGRADED)
 ALTERNATIVE HYP. : LOSS (UPGRADED) < LOSS (NON-UPGRADED)

STEP 1:	ORDERED LOSSES	RANKS	SAMPLE
	-----	-----	-----
	2,236.96	1	U
	2,887.77	2	U
	3,342.57	3	U
	3,706.72	4	U
	3,748.68	5	U
	3,997.24	6	N
	4,017.58	7	N
	4,219.03	8	U
	4,470.91	9	U
	4,621.71	10	U
	4,801.91	11	U
	5,212.63	12	N
	6,412.39	13	N
	7,184.66	14	N
	7,716.68	15	N
	11,255.29	16	U
	14,066.45	17	N
	14,091.56	18	N
	15,513.84	19	N
	24,912.87	20	N

STEP 2: $W = \text{SUM OF THE RANKS FOR NON-UPGRADED BUILDINGS}$
 $= 6+7+12+13+14+15+17+18+19+20$
 $= 141$

STEP 3: THE TABLE VALUE FOR $n=m=10$ and $\alpha = .05$ IS 128.

SINCE $W=141$ IS > 128 WE REJECT THE NULL HYPOTHESIS AND CONCLUDE THAT THE DATA SUGGESTS AVERAGE PROPERTY LOSSES ARE LOWER IN UPGRADED BUILDINGS THAN IN NON-UPGRADED BUILDINGS.

4.5 REACTION OF OWNERS AND IMPACT ON HOUSING

4.5.1 ARSON CORRELATION

Hypothesis 5: Incidents Of Arson Will Be Correlated With Receipt Of Upgrading Orders. The financial strain of implementing the necessary requirements to meet standards designated by the Upgrading By-Law was, in many cases, substantial. It was thought that this might induce some owners to burn their buildings rather than upgrade. These "set" fires would therefore be expected to occur within a relatively short period of time after receipt of the Upgrading order.

Since arson may not always be identified, and even if identified may not be proven, two separate processes were necessary to test this hypothesis. The first method considered only confirmed cases of arson, while the second included all fire incidents (regardless of cause). The latter method thereby takes into account: (i) fires not initially suspected as arson-related, but where arson was in fact the cause, and (ii) fires that were suspected, but were never proven to have been deliberately set.

The hypothesis states that incidents of arson will be correlated with the receipt of Upgrading Orders. The status of the building (ie., Upgraded or Non-Upgraded) is therefore irrelevant. What must be considered in this case, is whether or not the building was inspected, as well as if and when an upgrading order was issued.

From the subset of actual arson cases, a frequency distribution was developed based on the time lapse between receipt of the Upgrading order and each arson-related fire.

TIME LAPSE BETWEEN RECEIPT OF ORDER AND THE ARSON-RELATED FIRE	FREQUENCY	PROBABILITY
Less Than 24 Weeks	3	.028
Between 25 and 48 Weeks	12	.111
Between 49 and 72 Weeks	14	.130
Between 73 and 96 Weeks	5	.046
Between 97 and 120 Weeks	8	.074
Between 121 and 144 Weeks	6	.056
Between 145 and 168 Weeks	8	.074
Between 169 and 192 Weeks	8	.074
Between 193 and 216 Weeks	4	.037
Between 217 and 240 Weeks	13	.120
Between 241 and 264 Weeks	7	.065
Between 265 and 288 Weeks	6	.056
Between 289 and 312 Weeks	4	.037
Between 313 and 336 Weeks	6	.056
Between 337 and 360 Weeks	4	.037
TOTAL:	<u>108</u>	<u>1.000</u>

See Table 15 .

As previously mentioned, to ensure that unconfirmed arson cases were also accounted for, a second method of comparison was also considered. The list of buildings having

received Upgrading Orders was paired with the fire incident file, to determine the fire history of the selected buildings. This frequency distribution has been summarized in

TIME LAPSE	FREQUENCY	PROBABILITY
Less Than 24 Weeks	24	.060
Between 25 and 48 Weeks	43	.108
Between 49 and 72 Weeks	39	.098
Between 73 and 96 Weeks	26	.065
Between 97 and 120 Weeks	26	.065
Between 121 and 144 Weeks	22	.055
Between 145 and 168 Weeks	24	.060
Between 169 and 192 Weeks	35	.088
Between 193 and 216 Weeks	18	.045
Between 217 and 240 Weeks	27	.068
Between 241 and 264 Weeks	30	.075
Between 265 and 288 Weeks	23	.058
Between 289 and 312 Weeks	20	.050
Between 313 and 336 Weeks	18	.045
Between 337 and 360 Weeks	11	.028
Between 361 and 384 Weeks	9	.023
Between 385 and 408 Weeks	4	.010
TOTAL:	<u>399</u>	<u>1.000</u>

Table 16 .

For each of these two frequency distributions, a correlation coefficient was obtained to indicate the nature and strength of the relationship between time lapse after order receipt and the probability of a fire occurring.

'R' FOR ARSON CASES: -0.31845
'R' FOR ALL FIRES : -0.75823

Correlation coefficients range from -1.0 to +1.0 with 0 indicating no correlation, +1.0 indicating a positive correlation (ie., an increase in X results in an increase in Y) and -1.0 indicating a negative or inverse correlation (ie., an increase in X results in a decrease in Y). As can be seen from the above values, receipt of Upgrading orders and the probability of a fire occurring are inversely related. This seems to support the stated hypothesis, however, the strength of the correlation is quite low (particularly for the subset of fires classified as arsons). Even in the latter case, where all fires have been considered and an R-value of -0.75823 was obtained, over sixty percent of the time lapses exceeded 120 weeks (2.3 years) which reduces the likelihood that the fires were deliberately set in response to the receipt of an Upgrading order.

4.5.2 COMPLIANCE RATE CORRELATION

Hypothesis 6: The Number Of Appeals, The Demolition Rate And The Compliance Rate Will Be Correlated With The Decade Of Construction. Older buildings will require more extensive upgrading than more recent structures, and will thereby incur larger costs. This is expected to result in more appeals and a lower compliance rate than for more recent decades of construction.

To test this hypothesis, the file of Upgrading Orders was first merged with the Apartment Inventory file to obtain each building's year of construction. The buildings (i.e., for which orders were issued) were then grouped by decade of construction, and for each decade the following values were computed:

1. Rate of Appeal to the Building Commission (First Level Appeal).
2. Rate of Appeal to the Committee on Environment (Second Level Appeal).
3. Rate of Full Compliance to the Order's specifications.
4. Rate of Demolition.

Since any given building can have more than one appeal at either level (i.e. due to new owners) all upgrading entries were used in the computation of the first two rates.

To determine the compliance and demolition rates, only the final status (from the Upgrading order) was required. It should also be noted that buildings listed as 'Incomplete' were dropped from this portion of the analysis since their ultimate 'end status' could not be determined.

The actual rates (along with the sample size (n)) can be referenced in Table 17. They have also been graphically depicted in Figure 4.

 TABLE 17
 SUMMARY OF APPEAL AND COMPLIANCE RATES

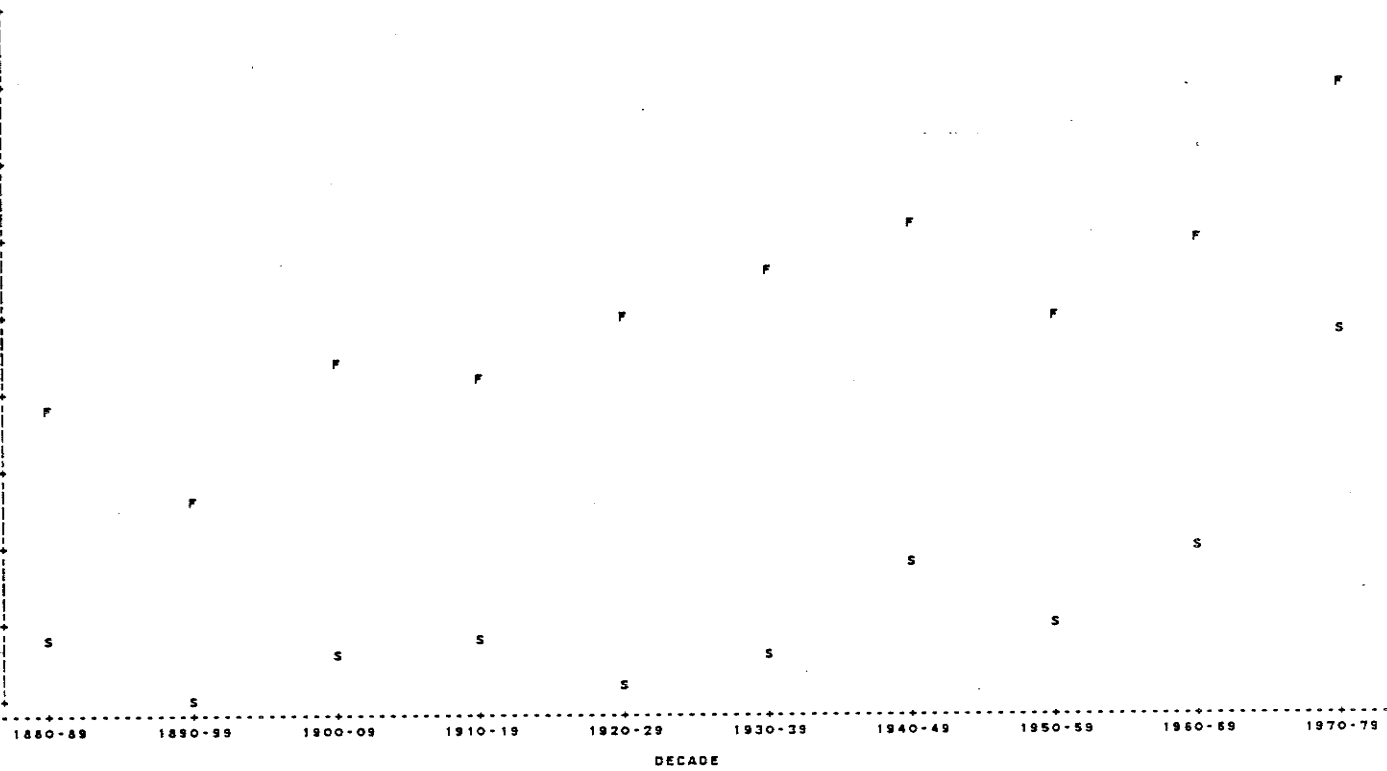
DECADE OF CONSTRUCTION	FIRST LEVEL APPEAL (n) %	SECOND LEVEL APPEAL (n) %	COMPLIANCE RATE (n) %	DEMOLITION RATE (n) %
1880-1889	38.46 (13)	7.69 (13)	0.00 (7)	28.57 (7)
1890-1899	26.67 (15)	0.00 (15)	42.86 (7)	57.14 (7)
1900-1909	44.44 (189)	6.88 (189)	64.86 (111)	20.72 (111)
1910-1919	42.17 (391)	8.18 (391)	85.26 (251)	10.76 (251)
1920-1929	50.00 (98)	2.04 (98)	98.72 (78)	1.28 (78)
1930-1939	55.56 (36)	5.56 (36)	87.50 (24)	12.50 (24)
1940-1949	62.70 (126)	17.46 (126)	100.00 (70)	0.00 (70)
1950-1959	50.00 (68)	10.29 (68)	96.49 (57)	1.75 (57)
1960-1969	60.00 (5)	20.00 (5)	75.00 (4)	25.00 (4)
1970-1979	80.85 (47)	48.94 (47)	94.74 (38)	0.00 (38)

Initially, it was thought that appeals would be higher for older buildings since upgrading these structures would entail greater costs. When actual rates are considered however, appeals increase with the decade of construction. This may be due to the fact that safety standards in more recent structures would not be as deficient as those in older structures and therefore the "Upgrading" requirements would more likely be viewed as unjustified, and hence would be appealed.

From the second graph in Figure 4, it can be seen that compliance rates are higher for newer structures, as was anticipated. Demolition rates however, appear relatively con-

PLOT OF RATE VS. DECADE OF CONSTRUCTION

F=FIRST LEVEL APPEAL
S=SECOND LEVEL APPEAL



PLOT OF RATE VS. DECADE OF CONSTRUCTION

C=COMPLIANCE RATE
D=DEMOLITION RATE

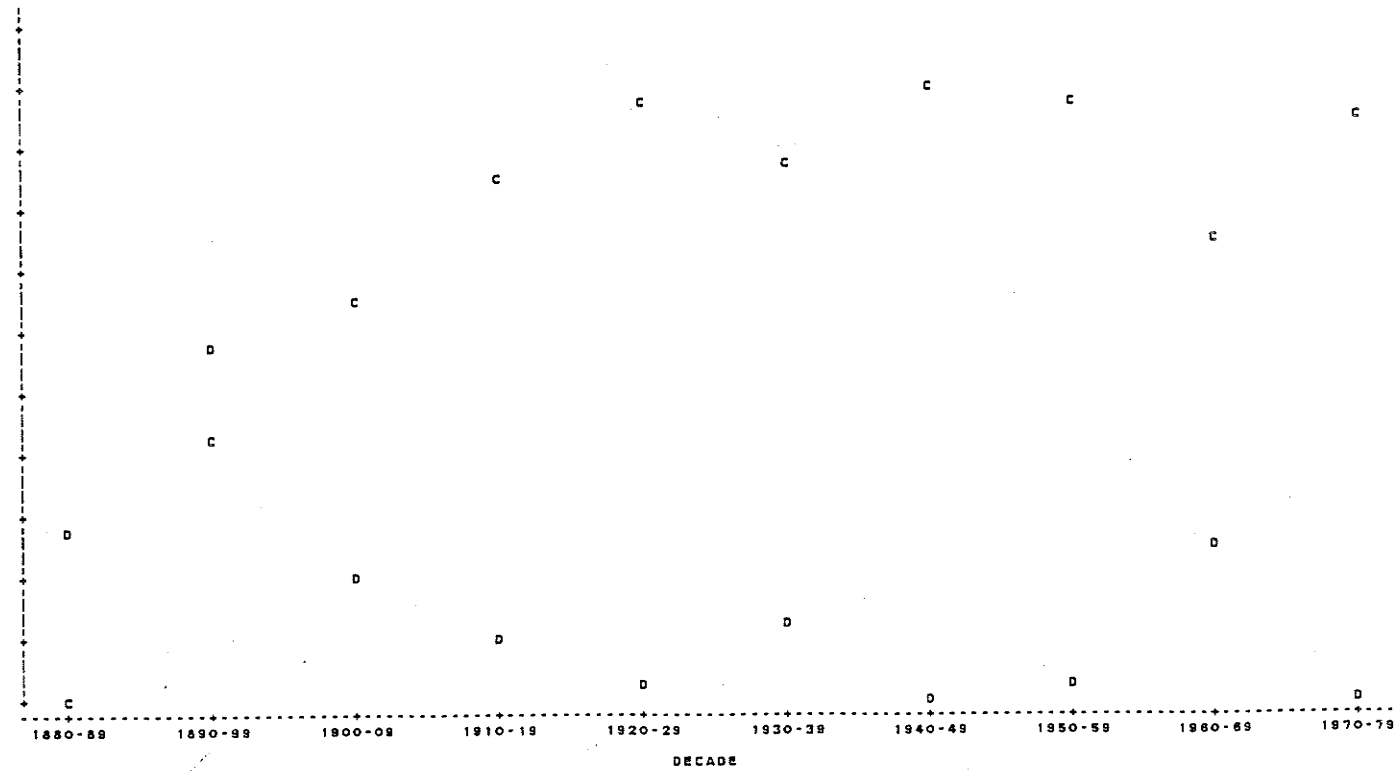


Figure 3: APPEAL, COMPLIANCE AND DEMOLITION RATES

stant for all decades of construction.²²

4.5.3 REDUCED AVAILABILITY OF LOW-COST HOUSING

Hypothesis 7: The Availability Of Low-Cost Housing Will Be Reduced Due To Demolitions And Closures. In many cases, the expense of upgrading may be too high to justify. As a result, several buildings will be closed and/or demolished, thereby reducing the availability of low-cost housing.

An "Apartment Loss Study" prepared in 1978 by the Department of Environmental Planning and the Institute of Urban Studies cited the Upgrading By-Law as "by no means the only factor in the apartment loss problem, (but) in many cases (it was) the precipitating agent leading to closure or demolition." (p.41)

Since the inception of the Upgrading By-Law, 69 buildings have been closed or demolished for a total loss of 1381 dwelling units. However, this loss should not be interpreted as directly attributable to the Upgrading Program since many of these structures might have been closed or demolished regardless (i.e. for other reasons). The initial condition of the building at the time of inspections should therefore be considered.

²² Initially, it was expected that demolition rates would be higher for older buildings.

INITIAL CONDITION OF THE BUILDING

	EXCELLENT	GOOD	FAIR	POOR	OTHER	TOTAL
CLOSURES	0	2	8	16	0	26
(%)	(0.00)	(2.90)	(11.59)	(23.19)	(0.00)	
DEMOLITIONS	0	4	22	15	2	41
(%)	(0.00)	(5.80)	(31.88)	(21.74)	(2.90)	
TOTAL	0	6	30	31	2	69
(%)	(0.00)	(8.70)	(43.79)	(44.93)	(2.90)	(100.00)

Over eighty-five percent of the demolitions and closures were buildings initially rated as in fair or poor condition. Thus although the By-law has undoubtedly led to the loss of some low-cost housing units, the total loss attributed to the Upgrading Program is considerably less than initially perceived.

Chapter V

OBSERVATIONS AND CONCLUSIONS

Based on analyses presented in the preceding chapter, the following observations have been made:

1. The total frequency of apartment fires has not been significantly affected by the Upgrading Program.
2. The probability of a fire resulting in one or more deaths is lower for Upgraded buildings. In fires where deaths have occurred, the overall average number of lives lost per fire is less in Upgraded structures. However, these results are statistically not significant.
3. The probability of a fire resulting in one or more injuries is lower for Upgraded buildings than for Non-Upgraded buildings. Furthermore, for fires where injuries have occurred the overall average number of injuries per fire is less in Upgraded buildings.
4. Average property losses are significantly lower for Upgraded buildings than for Non-Upgraded buildings.
5. Although incidents of fire are correlated with receipt of Upgrading orders, there is insufficient evidence to conclude the program has led to an increase in incidents of arson.

6. Appeal rates (to both the Building Commission and the Committee on Environment) and compliance rates are positively correlated with decade of construction, whereas an inverse correlation was observed for demolition rates.
7. Since the passing of By-Law No. 1046/75 there have been sixty-nine demolitions and closures. Although the By-Law may have precipitated some of these losses, the initial conditions of the buildings indicate many might have been closed or demolished regardless.

These observations demonstrate some of the anticipated benefits of the Apartment Upgrading Program in terms of reduced life loss, injuries and property losses.

Even though ten years of fire incident data were available for this study, the absolute size of the relevant databases was still too small to allow strong, statistically significant statements to be made regarding the impact of upgrading.

If additional research is pursued, the following items should be considered:

1. Total dwelling units or total occupancy should be used as a weighting factor instead of total buildings. This would allow more equitable comparisons between deaths and injuries in Upgraded and Non-Upgraded dwellings. At the time of this study however,

the appropriate information (ie., dwelling units / occupancy) was not available in a readily accessible form.

2. The migration of the fire problem from one geographic district to another should be considered, by using the Fire Department's Fire Demand Areas as neighbourhood boundaries. This issue has not been addressed in this report, since it was beyond the scope of this study.
3. The causes of fires in Upgraded and Non-Upgraded structures should be studied in detail to determine if there are significant differences.
4. An attempt should also be made to assess the relative effects of the various components of the Upgrading program.

BIBLIOGRAPHY

Babbie, Earl, The Practice of Social Research. Third Edition, Wadsworth Publishing Company, Belmont California, 1983.

Burgener, E.C., Summary of Experiences with Smoke Detection Systems. Winnipeg, 1977.

Canada Mortgage and Housing Corporation, Winnipeg Apartment Vacancy Survey. Winnipeg, 1974 through 1983.

Chatfield, C., The Analysis of Time Series: Theory and Practice. Chapman and Hall Ltd., London, 1975.

Cronbach, Lee J., & Associates, Toward Reform of Program Evaluation. Jossey-Bass Publishers, San Francisco, 1980.

Department of Environmental Planning and the Institute of Urban Studies for the Subcommittee of Housing, Committee on Environment, City of Winnipeg. Apartment Loss Study. Winnipeg, October 1978.

Department of Labour and Employment Services, Office of the Fire Commissioner, Annual Reports. Winnipeg, Manitoba, (1979 through 1983).

Dupre, Y., Handler, D., Effects of the Residential By-Law on Fire Losses, (Undergraduate Project for the University of Manitoba). Winnipeg, April 1982.

Fergusson, R.J. (City Clerk), Municipal Manual. City of Winnipeg, 1985, p. 54.

Franklin, Jack L., Thrasher, Jean H., An Introduction to Program Evaluation. John Wiley & Sons, Inc., New York, 1976.

- Freund, John E., Williams, Frank J., Modern Business Statistics. Prentice-Hall, Inc., Englewood Cliffs, New Jersey, 1969.
- Glass, Gene V., Willson, Victor L., Gottman, John M., Design and Analysis of Time Series Experiments. Colorado Associated University Press, Boulder, Colorado, 1975.
- Goertzen, N., Program Manual for the Fire Incidence Data Base. Winnipeg, February 1985.
- Hicks, J., History of the City of Winnipeg's Efforts to Improve the Fire Safety in Existing Residential Buildings. Winnipeg, January 1981.
- _____, Coulter, J., Nicholson, F., A Study of Winnipeg's Upgrading Program for Existing Residential Buildings. Winnipeg, March 1979.
- Hollander, Myles; Wolfe, Douglas A., Nonparametric Statistical Methods. John Wiley & Sons, Inc., New York, 1973.
- Kwak, N.K., Delurgio, Stephen A., Quantitative Models for Business Decisions. Duxbury Press, North Scituate, Massachusetts, 1980.
- Langbein, Laura I., Discovering Whether Programs Work: A Guide to Statistical Methods for Program Evaluation. Goodyear Publishing Company Inc., Santa Monica, California, 1980.
- Li, Peter S., Social Research Methods. Butterworths & Co. Ltd., Toronto, 1981.
- Mendenhall, William, Introduction to Probability and Statistics. First Edition, Duxbury Press, North Scituate, Massachusetts, 1979.
- Noether, Gottfried E., "Nonparametrics: The Early Years-- Impressions and Recollections, The American Statistician. August 1984, Vol. 38, No. 3.

Press Clippings (Winnipeg Free Press).

Roy, J.L., Program Manual for the Management of the Fire and Ambulance Data Base. Winnipeg, December, 1982.

SAS Institute Inc., SAS User's Guide: Basics. SAS Institute Inc., Cary, North Carolina, 1982.

SAS Institute Inc., SAS User's Guide: Statistics. SAS Institute Inc., Cary, North Carolina, 1982.

Schodek, D.L., Fire in Housing: Research on Building Regulations and Technology. Working Paper No. 38, Joint Center for Urban Studies of M.I.T. and Harvard University, January 1976.

Steel, Robert G.D., Torrie, James H., Principles and Procedures of Statistics. Second Edition, McGraw-Hill Inc., New York, 1980.

Weiss, Carol H., Evaluation Research. Prentice-Hall Inc., Englewood Cliffs, New Jersey, 1970.

_____, Evaluating Action Programs. Allyn and Bacon Inc., Boston, Mass., 1972.

Winnipeg Building Commission, "Existing Residential Improvement By-Law No. 1617/77 - Summary of Progress" (As of August 1, 1985), Winnipeg.

Winnipeg Fire Department, Program and Data Guide. Winnipeg, 1974.

Appendix A
HISTORY OF THE UPGRADING PROGRAM

HISTORY OF THE CITY OF WINNIPEG'S EFFORTS TO IMPROVE THE FIRE SAFETY IN EXISTING RESIDENTIAL BUILDINGS

From time to time, references will be made to the Winnipeg Building Commission. Therefore, it would be appropriate to provide a brief description of this body.

The Building Commission is established under the Building By-law and consists of eight members who are qualified by experience and training to consider matters pertaining to building design and construction. The chairman is a senior member from the staff of the Department of Environmental Planning. The remaining seven members are required to have at least ten years experience in their occupation and must be in active practice during the term of their appointment. Included are two practicing members of the Association of Professional Engineers of Manitoba, one of whom is required to be a Civil or Structural Engineer and the other a Mechanical Engineer, two are practicing members of the Manitoba Association of Architects, one is an active member of the Winnipeg Construction Association, one is an active member of the Housing and Urban Development Association of Manitoba and one is a senior fire officer of the City of Winnipeg Fire Department.

The Building Commission is empowered to:

- a) consider the case of any existing building which, in the opinion of the Commission, is dangerous to life or limb, health, property, and public welfare in view of the purpose for which any such building is being used, to decide which one or more, if any, alterations or appliances shall be made or installed in each case to eliminate the hazard;
- b) consider cases of new buildings in relation to the construction thereof, and, if deemed expedient owing to the proposed use of new methods or materials in connection with such construction, to modify or vary the regulation with regard thereto, and
- c) act in an advisory capacity to the Administration on matters related to the Building By-law.

In January of 1974, nine persons lost their lives in a fire that occurred in a rather average apartment building in Winnipeg. Immediately, everyone was asking the question "what can we do to make sure this type of thing does not happen again?" A working group was established consisting of engineers, building officials, and fire officials. This group was asked to make recommendations on how to improve life safety standards in existing apartment buildings. At first, an attempt was made to develop a by-law which would make certain basic requirements mandatory in every building. As proposals were developed, they were theoretically applied to a number of so-called typical building layouts. It was discovered that while one proposal worked well on one particular building, it would not work very well on another one. There were so many different styles of construction

and so-called typical layouts, it was concluded that each building should be judged on its own merits. It was therefore recommended that instead of establishing hard and fast rules, it would be more appropriate to establish general guidelines. Recommendations as to what these guidelines should be were forwarded to City Council who adopted them by resolution and instructed the Building Commission to examine various apartment buildings in accordance with those guidelines and to issue orders for improvement utilizing their authority under the Building By-law.

A list of all existing apartment blocks was established and it was decided to issue orders on the oldest buildings first, assuming that the older the building the greater the likelihood of the existence of substandard safety features. The appropriate inspections were made and early in 1975, the first orders were issued. After a fairly short period of time, there were a number of "unofficial legal challenges" pertaining to the authority of the Commission to deal with such matters. After a very careful study of the situation by the City Law Department, it was considered advisable to adopt a separate by-law dealing solely with the upgrading of apartment buildings, and formally adopting the previously mentioned guidelines and giving the Building Commission clear authority to issue orders in line with those guidelines.

The Existing Apartment Buildings Improvements By-law No. 1046/75 was adopted by City of Winnipeg Council on August 20th, 1975. The guidelines referred to outlined seventeen (17) points that should be included in the fire safety of every apartment building. For each one of these guidelines, the Commission adopted explanatory "policies" which were advice to the inspectors as to how these guidelines should be interpreted and enforced. In other words, the policies were actually elaborations of the guidelines.

The following is a brief description of the process that was utilized. An inspection of an apartment building was made, the inspector prepared a report on the condition of the building and also prepared a sketch showing the basic layout and took photographs of the building from the outside. These findings were submitted to the Building Commission together with a draft order. The Commission would consider the draft order, study the report and the photographs and either accept or modify that draft order. A formal order would then be prepared and mailed to registered owners of the building. This order would usually state that a building permit must be taken out within a specific period of time and would also indicate that all work must be completed within a specified period of time. This period of time varied anywhere from six to twelve months, depending on the amount of work that was to be done. In accordance with the by-law, the order also indicated that if the owner wished, he could appear before the Commission to submit a proposal for modification of that order. Notification of intention to submit a proposal was supposed to be submitted within fourteen (14) days, although this was not rigidly enforced. Initially, approximately one-half of the owners who received orders would appear before the Commission. Some did not have any specific proposals but merely wanted to discuss the matter and get clarification of the intent of the order. Quite frequently, the Commission would accept some of the proposals submitted and would quite often direct that the "policies" be revised to reflect the concept which was considered generally acceptable. After the Commission had considered the proposal, a formal letter was sent to the owner advising him of that

decision. At the same time they were also advised that if they were not happy with this decision, they had the right of appeal to the Committee on Environment, which is a committee of City Council and the political arm of this program.

In the initial period, quite a few appeals were forwarded to the Committee on Environment, but the decisions of the Building Commission were upheld in almost every case. As time went on, the "policies" continued to be revised and the number of proposals being submitted to the Commission diminished as did the number of formal appeals being presented to the Committee on Environment.

It was recognized that this process was relatively slow, but at the time, it was felt to be the only way of doing the job well and that it was well worth the effort.

There is no question that many owners faced economic hardships when they received these upgrading orders, and they voiced their objections. Ordinarily, this resistance might have been sufficient to kill the program, but in February of 1976, there was another disastrous apartment building fire taking five lives. This created a great deal of support for the program and if any criticism was forthcoming, it was that the program was too slow and that some way should be found to improve the safety of these old buildings more quickly. However, after further analysis the existing program was again endorsed as being the best approach. It was noted that a couple of fires had been reported in upgraded buildings. In these cases, the automatic fire alarms system activated, giving the occupants adequate warning. Because there were two separate and independent means of exit with proper enclosures, at least one of the exits was smoke-free and the occupants had no trouble in evacuating the building. Also, in the one case, the fire which originated in a storage area was delayed in its spread due to the addition of a fire separation, enabling the Fire Department to extinguish the fire before it spread too far.

In January of 1977, another serious fire occurred, resulting in the loss of eight lives. While this particular building was definitely a multi-family residential unit, there was some question as to whether or not it could be classified as an apartment building and there was quite a bit of concern over whether or not the building would have been subject to the by-law. Because of this concern as to the "label" that might be assigned to a particular type of building, it was decided to revise the by-law so as to refer to all residential occupancies other than one and two-family houses. This new by-law, No. 1617/77, was passed by Council on June 1, 1977, and the program continued much as before.

In many cases, to comply with an order, it was necessary to make substantial changes to the building and include features which had never been there before. Frequently, these changes were relatively costly. Whereas these costs would normally be passed on to the tenants in the way of rent increases, this practice was made more difficult by the institution of provincial rent controls. While the purpose of the program was to improve existing facilities, many owners felt that it was not economically viable to carry out the improvements and therefore decided to either demolish or close up the building.

In October 1978, a report was circulated entitled "Apartment Loss Study".

That study indicated that a substantial quantity of low and moderate-income housing was being lost, due in many cases, to the application of City codes and by-laws and in particular, the application of By-law No. 1617/77, the Existing Residential Buildings Improvements By-law. Accordingly, the Chairman of the Winnipeg Building Commission, the Chief of the Winnipeg Fire Department, and the City's Supervisor of Building Inspections were instructed to review the upgrading program and to consider a number of alternative programs.

In March of 1979, their findings were submitted. Their conclusions were as follows:

"After considering all the factors involved, it has been concluded that the concepts established by the Manitoba Building Code and the National Building Code of Canada are valid and that these documents should be used as a guide in any upgrading program. It is recognized that the older buildings cannot be made as safe as new construction, although by following the principles of the new codes, a substantial increase in the level of life safety can be accomplished. The experience gained in the present program would indicate that many of the financial problems and housing problems created from what might be classified as a premature loss of housing units, could be reduced to an acceptable level if the necessary work could be spread over a longer period of time. It might also be desirable (and fairer) if a procedure could be adopted, whereby all existing residential buildings were required to be upgraded to an established standard in the same period of time without necessitating the issuance of individually tailored orders."

Because of the experience which had been gained in the application of the upgrading program, it was not felt that it might be feasible to prepare a very specific by-law applicable to all buildings. When this matter was ultimately considered by City Council, they directed the Building Commission to develop such a new by-law.

The task of developing this new by-law proved to be a bit more difficult than anticipated and the first draft was not prepared until the fall of 1980. Many drafts of the by-law were developed and finally on July 27, 1983, By-law 3518/83 was adopted.

As in the preceding by-laws, this new by-law applied to all residential occupancies other than one and two family houses.

It was recognized that some of the buildings subject to the by-law may have been subject to orders from the Commission in accordance with either By-law No. 1046/75 or 1617/77, requiring specific upgrading work. All such outstanding orders were still valid and the work was to be completed within the time specified. Buildings which had been upgraded in accordance with a Commission order were deemed to be in compliance with the by-law except for smoke alarms within suites; smoke detectors in public corridors, at the top of interior public stairways and in recirculating air systems; self-closing devices on doors in fire separations; and compliance with the minimum standards established for electrical installations.

Most buildings which had been upgraded would have complied with these new requirements, although some, especially those that had been upgraded under

earlier orders, required some further upgrading.

It was recognized that a by-law of this nature could not cover every situation that might be encountered. Accordingly, the Supervisor of Building Inspections was delegated as the officer responsible for the administration and enforcement of the by-law and was granted the authority to modify or vary any of the specified requirements where he was convinced that such modification or variation would substantially accomplish the objective of the requirement.

An appeal process was established, whereby anyone who was not satisfied with the decision of the Supervisor of Building Inspections could appeal to the Commission. Any person not satisfied with the decision of the Commission, had the further right to appeal to the Committee on Environment. A decision of the Committee on Environment was considered final and binding.

Buildings subject to the by-law were classified as being either Division I or Division II. A Division II building was one that was not more than three storeys in height and which was originally designed for use by one or two families only, but since had been converted to provide either more than two suites or more than one suite with a commercial occupancy. All buildings not classified as Division II were classified as Division I. While the basic intent for the upgrading was the same for both classes of buildings, there were some differences in the technical requirements.

The technical requirements were contained in Schedules attached to the by-law and the upgrading work was allowed to be carried out in phases.

The first phase dealt with the installation of smoke alarms (Schedule A) in suites. This work was to be completed by October 1st, 1984.

The second phase dealt with the installation of fire alarm systems (Schedule B) and electrical facilities (Schedule E). This work was to be completed by April 1st, 1986 for Division I buildings and by October 1st, 1986 for Division II buildings.

The third phase related to the need to provide two separate and independent ways out of a building (Schedule C) and the division of the building into a number of fire compartments to make it possible to contain any possible fire within a specific area long enough to permit the safe evacuation of the building (Schedule D). Work in this phase was to be completed by April 1st, 1988 for Division I buildings and by October 1st, 1988 for Division II buildings.

At the time this by-law was developed, the Commission had still not established specific requirements to cover high rise buildings (those exceeding six storeys in height). Accordingly, a clause was added to the by-law empowering the Commission to consider each high rise building separately and to determine what additional safety features must be provided using Subsection 3.2.6. of the Manitoba Building Code as a guide.

When the first deadline date (October 1st, 1984) was reached, inspections of all buildings subject to the by-law was commenced. Members of the Winnipeg Fire Department were very helpful in this task, a task which took more than a year to complete.

As more and more owners became aware of the requirements, they began to express their concerns, especially in connection with the financial problems they were facing. The Commission recognized that many of these concerns would have to be considered at the political level and therefore, they requested that an Ad Hoc Committee be appointed to look into these matters.

On January 7th, 1985, the Committee on Environment appointed such an Ad Hoc Committee. After a number of meetings with the Building Commission, the Ad Hoc Committee held a number of public hearings where members of the public were encouraged to express their concerns about the by-law. As a basis of discussion, a working draft of a proposed new by-law had been prepared by the Commission, including a new Schedule F detailing suggested requirements for high rise buildings.

At the conclusion of the public hearings and after more meetings with the Administration and the Commission, the Ad Hoc Committee filed their report with the Committee on Environment on October 28th, 1985. This report included a draft of a proposed new by-law to replace By-law No. 3518/83 and it was entitled "The Residential Buildings Fire Safety By-law".

Appendix B

CITY OF WINNIPEG'S UPGRADING BY-LAWS

A By-law of The City of Winnipeg to improve life safety in existing apartment buildings.

WHEREAS Section 485 (1)(k) of The City of Winnipeg Act reads as follows:

"485 (1) The power of council to regulate the erection, alteration, repair, demolition or removal of buildings under this Part shall be deemed to include inter alia the power

- (k) to provide that no existing building shall be, or continue to be, put to certain specified uses unless such alterations are made thereto or such appliances installed therein as shall be required by by-law in the interests of safety";

AND WHEREAS the Council of The City of Winnipeg has adopted guidelines for life safety in existing apartment buildings, which guidelines are attached hereto and marked as Schedule "A";

AND WHEREAS it is deemed expedient that the Building Commission established pursuant to The City of Winnipeg Act (hereinafter called "the Commission") should consider all existing apartment buildings to determine which one or more, if any, alterations or appliances should be made or installed in each case in order to have said buildings comply with the guidelines adopted by Council;

NOW THEREFORE THE CITY OF WINNIPEG, in Council assembled, enacts as follows:

1. The Commission shall consider all existing apartment buildings affected by the guidelines related to life safety for the purpose of deciding which one or more, if any, alterations or appliances should be made or installed in each case in order to have said buildings comply with the guidelines adopted by Council.

2. Where in the opinion of the Commission alterations or appliances should be made or installed, the Commission shall cause a written notice to be given personally or sent by registered mail requiring the owner of the building, or other person acting for the owner in respect thereof, to comply within a specified period of time with the requirements specified in the notice.

3. Any person receiving a notice of the Commission

and wishing to apply to have the Commission consider a proposal with respect to same may within fourteen days from the receipt of said notice advise the Secretary of the Commission in writing clearly stating his request, and the Secretary shall advise the person applying of the day and time set for the meeting and/or hearing so that he or his representative may attend.

4. The Commission may in special cases that in its opinion warrant it, modify or vary any of its requirements where such modification or variation, in its opinion, will substantially accomplish the object of the guidelines.

5. Any person who deems himself aggrieved by a decision of the Commission with respect to a proposal referred to in Section 3 hereof may within fourteen days from the date of the decision of the Commission appeal therefrom to the Committee on Environment, whose decision shall be final and binding.

6. (a) Any person who contravenes or disobeys, or refuses or neglects to obey,

- (i) the requirements set out in the notice served upon them in pursuance to Section 2 or any other provision of this By-law or any provision of any other By-law that, by this By-law, is made applicable to the City or made applicable to proceedings taken or things done under this By-law; or

- (ii) any provision of any By-law, regulations, or order enacted or made by Council;

is guilty of an offence and liable, on summary conviction, to a fine not exceeding One Thousand Dollars (\$1,000.00) in the case of an individual or Five Thousand Dollars (\$5,000.00) in the case of a corporation, or, in the case of an individual, to imprisonment for a term not exceeding six months or to both such a fine and such an imprisonment.

(b) Where a corporation commits an offence against this By-law, each director or officer of the corporation who authorized, consented to, connived at, or knowingly permitted or acquiesced in, the doing of the act that constitutes the offence, is likewise guilty of the offence and liable, on summary conviction, to the penalty for which provision is made in Section 6 (a).

(c) In addition to Section 6 (a) and 6 (b) aforesaid, any person or corporation may be required to observe or perform such terms and conditions as a magistrate may impose.

(d) Where the contravention, refusal, neglect,

omission, or failure, continues for more than one day,
the person is guilty of a separate offence for each day
it continues.


DONE AND PASSED in Council assembled this 20th
day of August A.D. 1975.

(Sgd) S. Juba
Mayor.

(Seal)

(Sgd) W. A. Quayle
city Clerk.

Certified as to form:



GUIDELINES ADOPTED

by the

COUNCIL OF THE CITY OF WINNIPEG

Pertaining to Improvements to be Made

to All Existing Apartment Buildings in the City of Winnipeg.

1. Every apartment building should have an automatic fire alarm system constructed in accordance with the Building and Electrical By-laws. This should include smoke detectors as required in recirculating air systems.
2. If the apartment building is more than three stories in height or contains more than 30 suites, the fire alarm system shall be connected to the headquarters of the Municipal Fire Alarm Telegraph or other approved Central Alarm Station.
3. Each apartment building should have two separate and independent exits which are remote from each other and so located that dead-end corridors are not greater in length than the width of the corridor.
4. Fire escapes may be utilized to improve egress facilities and where approved, the fire escapes should be constructed in accordance with the requirements of the Building By-law.
5. All exit stair shafts and other shafts should be enclosed, with construction having not less than 3/4-hour fire resistance rating.
6. Where it is impractical to comply with recommendations Nos. 3 and/or 5 the building should be sprinklered and the fire alarm system should be connected to a central reporting agency. (As per recommendation No. 2, regardless of size of building.)
7. All exit doors providing egress to safe exterior space should be openable from the inside without the use of a key and should comply with the Building By-law.
8. Exit doors should be identified as required by the Building By-law.
9. Doors between public corridors and apartments should have a fire protection rating of at least 20 minutes or shall be of the solid core type at least 1-3/4 inches thick.
10. Interior finish materials used on a wall or ceiling of a public corridor should have a flame spread rating of not more than 150.
11. The flame spread rating of a wall or ceiling in an exit should not exceed 25 except that the flame spread rating of interior finish for doors, door frames and trim may exceed 25 provided such finish has a flame spread rating of not more than 150 and does not exceed 10 per cent of the wall or ceiling areas.
12. Where it may be difficult or impractical to comply with recommendations Nos. 10 and 11, the use of fire retardant paints or the provision of sprinklers might be considered as an alternative.
13. Storage, locker and mechanical rooms should be separated from the remainder of the building by a fire separation having a fire resistance rating of at least 3/4-hour.
14. Combustible material should not be placed, stored or kept on, under or at the bottom of a fire escape or other means of egress.
15. Emergency lighting should be provided as required by the Building and Electrical By-laws.
16. The electrical installation should be adequate for the purpose, in good repair and working order and free from fire and accident hazards.
17. If it is felt that any unsafe condition exists, even if not related to the items referred to above, steps should be taken to the extent necessary to abate the unsafe condition.

A By-law of The City of Winnipeg to provide for the handling of fires, to regulate the storing, handling, conveying or use of inflammable, explosive or otherwise dangerous substances and to adopt a Fire Prevention Code.

WHEREAS The City of Winnipeg Act provides, in part, as follows:

"478(1) The city may pass by-laws

- (c) for the prevention and suppression of fires, including the pulling down of adjacent buildings where necessary to prevent the spreading of fires, and for the preservation of lives and property and the protection of the general public at fires;
- (g) for preventing any act, practice or thing or the continuance of any condition likely, in the opinion of the council, to cause or aggravate fires, and for making any other regulations deemed necessary to prevent fires or reduce the danger of damage, injury or loss of life therefrom."

"478(2) In exercising the powers contained in subsection (1), the city may by by-law adopt in whole or in part the National Fire Code of Canada or may by by-law adopt the whole or any part of any other fire prevention code that is available to the public in printed form; and upon any code or any part thereof being adopted by a by-law, the whole, or the part adopted, shall have force and effect to all intents and purposes as if it had been incorporated verbatim into the by-law."

"525(1) The city may pass by-laws

- (g) for preventing or regulating the storing, handling, conveying or use of, and defining, inflammable, explosive or otherwise dangerous substances, and for erecting or acquiring buildings within or without the city for the purpose of, and requiring and charging for, the storage therein of such substances."

NOW THEREFORE THE CITY OF WINNIPEG, in Council assembled, enacts as follows:

1. Short Title

This By-law may be cited as "The Winnipeg Fire Prevention By-law".

2. Adoption of National Fire Code

- (1) There is hereby adopted by The City of Winnipeg the National Fire Code of Canada 1975 issued by the National Research Council of Canada, of which Code a printed copy shall be kept with this By-law on file in the office of the Clerk of the City, and the whole thereof, save and except such portions as are hereinafter deleted, modified or amended, is hereby adopted and incorporated as fully as if set out at length herein, and any reference to this By-law shall be construed as a reference to the whole By-law, including the Code.
- (2) Where used in the Code, a reference to "The National Building Code of Canada 1975" shall be deemed to mean a reference to "The National Building Code of Canada 1970" as adopted by The City of Winnipeg by By-law No. 740/74.

3. Purpose

It is the purpose of this By-law to establish the standard for fire prevention, fire fighting and life safety in buildings and for the prevention, containment and fighting of fires originating outside buildings which may present a hazard to the City and to establish standards for the transportation of flammable and combustible substances.

4. Definitions

In this By-law:

- (1) "Authority having jurisdiction" means the Chief of the Fire Department or the Supervisor of Building Inspections, or the responsible city, provincial or federal official with legal authority for controlling the subject referred to.
- (2) "Chief of the Fire Department" or "Chief" means the Chief of the Winnipeg Fire Department, appointed under the provisions of The City of Winnipeg Act.
- (3) "Supervisor of Building Inspections" means the officer designated, or other officer performing like duties, appointed under Section 484 of The City of Winnipeg Act.

The Supervisor of Building Inspections, the Chief or any of their respective assistants, may, at all reasonable times, and with the consent of the owner or occupier, but subject to Section 143.1 of The City of Winnipeg Act, enter and inspect any premises in which such official or assistant has reason to believe this By-law is being violated.

6. Bonfires

- (1) No person shall kindle or maintain any bonfire or rubbish fire on private property or authorize any such fire to be kindled or maintained on or in any public street, alley, road or other public ground without a permit from the Chief.
- (2) The Chief shall prohibit any or all bonfires and rubbish fires when atmospheric conditions or local circumstances make such fires hazardous.

7. Self-Service Gasoline Dispensers

(1) Installation.

No person shall install or operate any type of self-service outlet gasoline or other petroleum fuel dispenser except of the console-operated design, equipped with approved automatic nozzles from which the hold-open latches have been removed, and the system controlled to the extent that delivery of gasoline or other petroleum fuel cannot be effected until the attendant has set the console controls; and otherwise installed in accordance with plans and specifications first approved of in writing by the Chief of the Fire Department of the City.

(2) Operation

The console operator shall remain in constant and immediate attendance at the console while the self-service equipment is in operation.

8. Permit

A permit from the Chief shall be required for the following:

- (a) The storage of flammable and combustible liquids in excess of the amount specified in the Code.
- (b) The installation of above-ground and under-ground flammable and combustible liquid storage tanks.

9. Orders

- (1) If the authority having jurisdiction finds that any provision of this By-law has been contravened or has not been complied with or has been complied with improperly or only in part or that conditions exist

in or upon a building or property to which this By-law applies which, in his opinion, constitute a fire hazard or otherwise constitute a hazard to life or property or both, he may make such order to ensure full and proper compliance with this By-law and, in particular, but without limiting the generality of the foregoing, he may

- (a) make to the owner, occupier or lessee of the building or property such recommendations as he deems necessary to correct the contravention or to ensure compliance with this By-law or to remove the hazards referred to in this By-law, or
- (b) make such orders as he deems necessary with respect to any of the matters referred to in this By-law.

- (2) An order made under this By-law shall be in writing and may be directed to the owner, occupier or lessee of the building or property in respect of which the order is made or to both.

- (3) An order made under this By-law shall be served by

- (a) delivering it or causing it to be delivered to the person to whom it is directed, or by
- (b) posting a copy of it in a conspicuous place on the building or property if the person to whom it is directed cannot be found, is not known or refuses to accept service of the order.

10. Any person claiming to be injuriously affected by a decision or order of the authority having jurisdiction authorized to be made under this By-law, may, within fourteen days of being notified of such decision or order, appeal therefrom to the Committee on Finance and the decision of the said Committee shall be final and not subject to appeal.

11. Severability

Should any section or part thereof of this By-law or the Code hereby adopted be declared to be invalid, it is the intent of the Council of The City of Winnipeg that it would have passed all other portions of this By-law and the Code independent of the elimination of any such portion as may be declared invalid.

12. Application

The provisions of this By-law shall apply equally to new and existing conditions except that existing conditions not in strict compliance with the terms of this By-law shall be permitted to continue where the exceptions do not constitute a distinct hazard to life or adjoining property.

(1) Any person who contravenes or disobeys, or refuses or neglects to obey

(i) any provision of this By-law or any provision of any other By-law, that by this By-law is made applicable to the City, or made applicable to proceedings taken or things done under this By-law; or

(ii) any provision of any By-law, regulation, or order enacted or made by Council; or

(iii) any order made under this By-law or any condition attached to a permit or to which the permit is subject;

for which no other penalty is herein provided, is guilty of an offence and liable, on summary conviction, to a fine not exceeding One Thousand Dollars (\$1,000.00) in the case of an individual or Five Thousand Dollars (\$5,000.00) in the case of a corporation, or, in the case of an individual, to imprisonment for a term not exceeding six months or to both a fine and such an imprisonment.

(2) Where the contravention, refusal, neglect, omission, or failure, continues for more than one day, the person is guilty of a separate offence for each day it continues.

(q) By-law No. 714 of The Town of Tuxedo;
(r) By-law No. 18600 of The City of Winnipeg;

are hereby repealed.

DONE AND PASSED, in Council assembled, this 21st day
of July A.D. 1976.

(Seal)

(Sgd) S. Juba
Mayor

(Sgd) W. A. Quayle
City Clerk

Approved as to details:

James H. Howan
Chief, Fire Department

Certified as to form:

J. J. Chab
City Solicitor

14. Repeal

All by-laws or portions of by-laws to provide for the prevention of fires; to regulate the storing, handling, conveying or use of flammable, explosive or otherwise dangerous substances; or to adopt a Fire Prevention Code heretofore enacted and continued in force pursuant to the provisions of The City of Winnipeg Act, including the following:

- (a) By-law No. 1151 of The City of East Kildonan;
- (b) By-law No. 1824 of The City of East Kildonan;
- (c) By-law No. 2450 of The City of East Kildonan;
- (d) By-law No. 5070 of The Rural Municipality of Fort Garry;
- (e) By-law No. 1585 of the Rural Municipality of North Kildonan;
- (f) By-law No. 999 of The City of St. Boniface;
- (g) By-law No. 2882 of The City of St. Boniface;
- (h) By-law No. 4684 of The City of St. Boniface;
- (i) By-law No. 9491 of The City of St. James;
- (j) By-law No. 132/70 of The City of St. James-Assiniboia;
- (k) By-law No. 577/71 of The City of St. James-Assiniboia;
- (l) By-law No. 6906 of The City of St. Vital;
- (m) By-law No. 7950 of The City of St. Vital;
- (n) By-law No. 23/58 of The City of Transcona;
- (o) By-law No. 25/62/A of The City of West Kildonan;
- (p) By-law No. 46/69/A of The City of West Kildonan;

A By-law of The City of Winnipeg with respect to the installation of fire alarm systems for all existing buildings of four storeys or more in building height.

WHEREAS clause (k) of subsection (1) of Section 485 of The City of Winnipeg Act reads as follows:

"485 (1) The power of council to regulate the erection, alteration, repair, demolition or removal of buildings under this Part shall be deemed to include inter alia the power

(k) to provide that no existing building shall be, or continue to be, put to certain specified uses unless such alterations are made thereto or such appliances installed therein as shall be required by by-law in the interests of safety;"

AND WHEREAS the Council of The City of Winnipeg deems it expedient and in the public interest that fire alarm systems be installed in all existing buildings of four storeys or more in building height;

NOW THEREFORE THE CITY OF WINNIPEG, in Council assembled, enacts as follows:

1. Definitions

"Building height" (in storeys) means the number of storeys contained between the roof and the floor of the first storey.

"First storey" means the storey with its floor closest to grade and having its ceiling more than six feet above grade.

"Electrical Supervisor" means the Supervisor of Building Inspections or one of his assistants appointed by Council to administer, supervise and enforce the provisions of this by-law.

"Owner" means any person, firm or corporation controlling the property under consideration.

2. An approved fire alarm system shall be installed in all existing buildings containing four storeys or more in building height.

3. The type of fire alarm system installed in each building shall be acceptable to the Electrical Supervisor and shall be installed in conformity with the requirements of The City of Winnipeg Electrical By-law No. 1380/76 and C.S.A. Standard B 222.0-1974.

4. An approved electrically supervised annunciator shall be provided on the street entrance floor of every building that is required to be zoned. The location of the annunciator shall be acceptable to the Chief of the Fire Department.

5. An approved smoke detector shall be installed in every recirculating air handling system where such system supplies:

- (a) more than one storey, or
- (b) more than one occupancy on the same floor, or
- (c) more than one smoke control zone.

6. Approved heat detectors or smoke detectors shall be installed in those portions of buildings intended to be used for storage such as storage locker rooms, service rooms including machinery rooms, heating rooms and incinerator rooms, elevator shafts, dumbwaiter shafts, stair shafts, janitors' closets and any room where hazardous products are intended to be used or stored.

7. Where approved automatic sprinkler systems are installed and provided with water flow alarm signals that will fulfill the functions of automatic fire detection requirements in addition to their primary function of fire extinguishment they may be used in lieu of automatic fire detection systems.

8. When a sprinkler system functions as a fire detection system or part of a fire detection system, it shall be supervised electrically to indicate separately at the fire alarm annunciator each of the following faults:

- a) movement of a valve that would interfere with the operation of the sprinkler system;
- b) loss of required water or air pressure in the sprinkler system;
- c) loss of electrical power supply to any automatic fire pumps, auxiliary booster or special service pumps required for the operation of the sprinkler system, and
- d) significant change of water levels and, where there is a danger of freezing, water temperatures within any on-site water containers or pressure tanks required to supply and supplement the sprinkler water supply.

9. Notwithstanding the above requirements, variations may be permitted if warranted in the opinion of the Electrical Supervisor for existing buildings having a fire alarm system in good working order.

10. Every owner of an existing building of four storeys or more shall comply in all respects with this by-law within twelve months of the date the by-law is passed by City Council.

11. Any person who deems himself aggrieved by a decision of the Electrical Supervisor may appeal therefrom to the City of Winnipeg Building Commission.

12. Any person who deems himself aggrieved by a decision of the Winnipeg Building Commission may appeal therefrom to the Committee on Environment, whose decision shall be final and binding.

13. The Electrical Supervisor and his assistants shall be responsible for the administration and enforcement of this by-law.

14. Offences and Penalties

- (a) Any person who contravenes or disobeys, or refuses or neglects to obey any provision of this by-law or any provision of any other by-law that, by this by-law, is made applicable to the City or made applicable to proceedings taken or things done under this by-law for which no other penalty is herein provided, is guilty of an offence and liable, on summary conviction, to a fine not exceeding one thousand dollars (\$1,000.00) in the case of an individual or five thousand dollars (\$5,000.00) in the case of a corporation, or, in the case of an individual, to imprisonment for a term not exceeding six months or to both such a fine and such an imprisonment.
- (b) Where a corporation commits an offence against this by-law or against any by-law of the City, each director or officer of the corporation who authorized, consented to, connived at, or knowingly permitted or acquiesced in, the doing of the act that constitutes the offence, is likewise guilty of the offence and liable, on summary conviction, to the penalty for which provision is made in (a).
- (c) In addition to (a) and (b) any person or corporation may be required to observe or perform such terms and conditions as a magistrate may impose.

- (d) Where the contravention, refusal, neglect, omission or failure continues for more than one day, the owner is guilty of a separate offence for each day it continues.

day of

DONE AND PASSED, in Council assembled, this
A.D. 1977.

Deputy (Sgd.) B.R. Wolfe
Mayor

(Sgd.) H.E. Sanger
City Clerk

Approved:

A By-law of The City of Winnipeg to improve life safety in Existing Residential Occupancies.

WHEREAS Section 485(1)(k) of The City of Winnipeg Act reads as follows:

"485(1) The power of council to regulate the erection, alteration, repair, demolition or removal of buildings under this Part shall be deemed to include inter alia the power

- (k) to provide that no existing building shall be, or continue to be, put to certain specified uses unless such alterations are made thereto or such appliances installed therein as shall be required by by-law in the interests of safety";

AND WHEREAS the Council of The City of Winnipeg has adopted guidelines for life safety in existing residential occupancies, which guidelines are attached hereto and marked as Schedule "A";

AND WHEREAS it is deemed expedient that the Building Commission established pursuant to The City of Winnipeg Act (hereinafter called "the Commission") should consider all existing residential occupancies to determine which one or more, if any, alterations or appliances should be made or installed in each case in order to have said buildings comply with the guidelines adopted by Council;

NOW THEREFORE THE CITY OF WINNIPEG, in Council assembled, enacts as follows:

1. Definitions.

Where used herein

(a) "Residential occupancy" means an occupancy used for sleeping accommodation excluding:

- (i) those occupancies in which persons are detained for penal or correctional purposes, or for involuntary detention, or whose liberties are restricted;
- (ii) those occupancies in which persons because of age, mental, or physical limitations require special care or treatment;
- (iii) those occupancies designed and used for residential purposes for occupancy by one or two families only;

and the term shall include but is not limited to apartments, boarding houses, rooming houses, residential

containing more than two families, lodging houses, monasteries, motels and residential schools and colleges.

2. The Commission shall consider all existing residential occupancies affected by the guidelines related to life safety for the purpose of deciding which one or more, if any, alterations or appliances should be made or installed in each case in order to have said buildings comply with the guidelines adopted by Council

3. Where, in the opinion of the Commission, alterations or appliances should be made or installed, the Commission shall cause a written notice to be given personally or sent by registered mail requiring the owner of the building, or other person acting for the owner in respect thereof, to comply within a specified period of time with the requirements specified in the notice.

4. Any person receiving a notice of the Commission and wishing to apply to have the Commission consider a proposal with respect to same may within fourteen days from the receipt of said notice advise the Secretary of the Commission in writing clearly stating his request, and the Secretary shall advise the person applying of the day and time set for the meeting and/or hearing so that he or his representative may attend.

5. The Commission may in special cases that in its opinion warrant it, modify or vary any of its requirements where such modification or variation, in its opinion, will substantially accomplish the object of the guidelines.

6. Any person who deems himself aggrieved by a decision of the Commission with respect to a proposal referred to in Section 4 hereof may within fourteen days from the date of the decision of the Commission appeal therefrom to the Committee on Environment, whose decision shall be final and binding.

7. (a) Any person who contravenes or disobeys, or refuses or neglects to obey,

- (i) the requirements set out in the notice served upon them in pursuance to Section 3 or any other provision of this By-law or any provision of any other By-law that, by this By-law, is made applicable to the City or made applicable to proceedings taken or things done under this By-law; or
- (ii) any provision of any By-law, regulations, or order enacted or made by Council;

is guilty of an offence and liable, on summary conviction, to a fine not exceeding One Thousand Dollars (\$1,000.00) in the case of an individual or Five Thousand Dollars (\$5,000.00) in the case of a corporation, or, in the case of an individual, to imprisonment for a term not exceeding six months or to both such a fine and such an imprisonment.

(b) Where a corporation commits an offence against

this By-law, each director or officer of the corporation who authorized, consented to, connived at, or knowingly permitted or acquiesced in, the doing of the act that constitutes the offence, is likewise guilty of the offence and liable, on summary conviction, to the penalty for which provision is made in Section 7 (a).

(c) In addition to Section 7 (a) and 7 (b) aforesaid, any person or corporation may be required to observe or perform such terms and conditions as a magistrate may impose.

(d) Where the contravention, refusal, neglect, omission, or failure, continues for more than one day, the person is guilty of a separate offence for each day it continues.

8. By-law No. 1046/75 of The City of Winnipeg, and amendments thereto, is hereby repealed upon the date this By-law comes into force.

DONE AND PASSED, in Council assembled, this 1st day
of June A.D. 1977.

S. Juba (sgd.)


Mayor.

SEAL

H. E. Sanger (sgd.)

City Clerk.

Certified as to form:



GUIDELINES ADOPTED BY THE COUNCIL
OF THE CITY OF WINNIPEG

Pertaining to Improvements to be
Made to All Existing Residential
Occupancies in the City of Win-
nipeg.

1. Every residential occupancy should have an automatic fire alarm system constructed in accordance with the Building, Electrical and Existing Building Fire Alarm By-laws. This should include detectors as required in recirculating air systems.
2. If the residential occupancy is more than three stories in height or contains more than 30 suites, the fire alarm system shall be connected to the headquarters of the Municipal Fire Alarm Telegraph or other approved Central Alarm Station.
3. Each residential occupancy should have two separate and independent exits which are remote from each other and so located that dead-end corridors are not greater in length than permitted by the Building By-law.
4. Fire escapes may be utilized to improve egress facilities and where approved, the fire escapes should be constructed in accordance with the requirements of the Building By-law.
5. All exit stair shafts and other shafts should be enclosed, with construction having not less than 3/4-hour fire resistance rating.
6. Where it is impractical to comply with recommendations Nos. 3 and/or 5 the building should be either (a) sprinklered with the fire alarm system connected to a central reporting agency; or (b) for buildings not exceeding three stories in height provided with a suitable smoke detection system that is connected to the fire alarm system which, in turn, is connected to a central reporting agency.
7. All exit doors providing egress to safe exterior space should be openable from the inside without the use of a key and should comply with the Building By-law.
8. Exit doors should be identified as required by the Building By-law.
9. Doors between public corridors and apartments should have a fire protection rating of at least 20 minutes or shall be of the solid core type at least 1 3/4 inches thick.
10. Interior finish materials used on a wall or ceiling of a public corridor should have a flame spread rating of not more than 150.
11. The flame spread rating of a wall or ceiling in an exit should not exceed 25 except that the flame spread rating of interior finish for doors, door frames and trim may exceed 25 provided such finish has a flame spread rating of not more than 150 and does not exceed 10 per cent of the wall or ceiling areas.
12. Where it may be difficult or impractical to comply with recommendations Nos. 10 and 11, the use of fire retardant paints or the provision of sprinklers might be considered as an alternative.
13. Storage, locker and mechanical rooms should be separated from the remainder of the building by a fire separation having a fire resistance rating of at least 3/4-hour.
14. Combustible material should not be placed, stored or kept on, under or at the bottom of a fire escape or other means of egress.
15. Emergency lighting should be provided as required by the Building and Electrical By-laws.
16. The electrical installation should be adequate for the purpose, in good repair and working order and free from fire and accident hazards.
17. If it is felt that any unsafe condition exists, even if not related to the items referred to above, steps should be taken to the extent necessary to abate the unsafe condition.

A By-law of The City of Winnipeg to amend By-law No. 1617/77, being the Existing Residential Buildings Improvements By-law.

DONE AND PASSED, in Council assembled, this 18th day of June A.D. 1980.

THE CITY OF WINNIPEG, in Council assembled, enacts as follows:

1. Section 3 of By-law No. 1617/77 is hereby amended by adding thereto, immediately at the end of said section, the following:

"or to cease the use of the said building for residential purposes."

2. By-law No. 1617/77 is hereby further amended by adding thereto, immediately after Section 3 thereof, the following:

3.1. Without affecting any other remedy that the Commission may have, or default of compliance with a notice under Section 3 herein, the Commission may cause notice to be given personally or sent by registered mail to each tenant or occupant, ordering a cessation of the occupancy within a specific period of time.

3. By-law No. 1617/77 is hereby further amended by deleting Guideline No. 2 from Schedule "A" referred to in said By-law, and substituting therefor the following:

2. The fire alarm system shall be connected to the headquarters of the Municipal Fire Alarm Telegraph or other approved Central Alarm Station if the building

(a) exceeds 60 feet in height measured between grade and the floor of the top storey, or

(b) is of combustible construction as defined by the Manitoba Building Code and exceeds three storeys in building height or contains more than 30 suites.

Certified as to form:

R. N. Steele
for F. N. Steele,
City Solicitor.

(SEAL)

(Sgd.) William Norrie
Mayor.

(Sgd.) R. J. Fergusson
City Clerk.

A By-law of the City of Winnipeg to improve life
safety in Existing Residential Occupancies.

WHEREAS Section 485(1)(k) of the City of Winnipeg Act reads as follows:

"485(1) The power of Council to regulate the erection, alteration, repair, demolition, or removal of buildings under this Part shall be deemed to include inter alia the power

- (k) To provide that no existing buildings shall be or continue to be, put to certain specified uses unless such alterations are made thereto or such appliances installed therein as shall be required by by-law in the interest of safety;"

AND WHEREAS the Council of the City of Winnipeg deems it expedient and in the public interest that existing residential occupancies be upgraded to improve life safety;

NOW THEREFORE THE CITY OF WINNIPEG, in Council assembled, enacts as follows:

1. DEFINITIONS

Unless otherwise expressly provided or unless the context otherwise requires, words and expressions in this by-law have the same meaning as the words and expressions in The Winnipeg Building By-law.

"Commission" means the Building Commission established pursuant to the City of Winnipeg Act and The Winnipeg Building By-law.

"Division I Building" means a building containing a residential occupancy of a type which does not fall within the definition of a Division II Building.

"Division II Building" means a building containing a residential occupancy, having a maximum building height of three storeys, and which was originally designed for use by one or two families but has been converted so as to provide more than two suites or more than one suite with a commercial occupancy.

"Fire Alarm System" means an early warning system consisting of interconnected devices such as a control unit, manually actuated signalling boxes, heat detectors, smoke detectors and audible signal appliances operating in a co-ordinated manner to warn the building occupants of an emergency condition.

"Residential Occupancy" means the occupancy or use of a building or part thereof by persons for whom sleeping accommodation is provided, excluding:

- (a) those occupancies in which persons are detained for penal or correctional purposes, or for involuntary detention, or whose liberties are restricted; and
- (b) those occupancies in which persons because of age, mental or physical limitations require special care or treatment;
- and the term shall include but is not limited to apartments, boarding houses, rooming houses, residential clubs, convents, dormitories, hotels, hostels, houses containing more than two suites, lodging houses, monasteries, motels and residential schools and colleges.

"Suite" means a single room or series of rooms of complementary use operated under a single tenancy, and includes dwelling units and individual guest rooms in, motels, hotels, boarding houses, rooming houses and dormitories.

"Supervisor of Building Inspections" means the officer designated under Section 484 of The City of Winnipeg Act, or other officer performing like duties.

2. This by-law shall not apply to buildings designed and used for residential purposes for occupancy by:
- (a) one or two families only; or
- (b) one family together with some other occupancy.
3. All existing buildings containing residential occupancies, other than those excluded pursuant to Section 2 aforesaid, shall be improved in accordance with the requirements set out in Schedules "A", "B", "C", "D" and "E" herein, and such improvements shall be completed by the dates shown in Sections 15 to 17 herein, both inclusive.
4. Where the requirements of this by-law are different from the requirements of any provincial regulation pertaining to existing buildings, the most restrictive requirements shall apply.
5. Except as modified herein, all work required by this by-law shall be carried out in accordance with the Manitoba Building Code, The Winnipeg Building By-law, and The Winnipeg Electrical By-law.
6. The Supervisor of Building Inspections shall be responsible for the administration and enforcement of this by-law, and in this regard shall have the same powers as detailed in The Winnipeg Building By-law for the authority having jurisdiction.
7. The Supervisor of Building Inspections, in special cases that in his opinion warrant it, may modify or vary any specified requirement where such modification or variation in his opinion will substantially accomplish the object of the requirement.
8. Where the by-law requires a material or assembly to have a particular rating and where such a building material or assembly is no longer listed in current building codes or related reference standards, the Supervisor of Building Inspections may determine the rating to be applied to the existing material or assembly.
9. Without affecting any other remedy that the Supervisor of Building Inspections may have, where a building has not been improved in the required manner by the times stated in this by-law, the Supervisor of Building Inspections may cause notice to be given personally or sent by registered mail to each tenant or occupant, ordering a cessation of the occupancy within a specified time stated in the notice.
10. Any person who deems himself aggrieved by a decision of the Supervisor of Building Inspections may, within fourteen days from the date of his decision, appeal therefrom to the Commission.
11. Any person wishing to have the Commission consider an appeal or a proposal shall apply to the Secretary of the Commission in writing, clearly stating his request, and the Secretary shall advise the person applying of the day, time and place set for the meeting and/or hearing so that he or his representative may attend.

12. The Commission may, in special cases that in its opinion warrant it, modify or vary any of the requirements set forth in Schedules "A", "B", "C", "D" and "E" herein, where such modifications or variations, in its opinion, will substantially accomplish the object of the requirements, and in this regard may provide general interpretations to the Supervisor of Building Inspections pertaining to the application of these requirements.
13. Any person who deems himself aggrieved by a decision of the Commission may, within twenty-one (21) days from the date of the decision of the Commission, appeal therefrom to the Committee on Environment whose decision shall be final and binding.
14. All buildings exceeding six (6) storeys in building height shall be subject to additional requirements as determined by the Commission using Subsection 3.2.6 of the Manitoba Building Code as a guide.
15. All improvements detailed in Schedule "A" herein, shall be completed by October 1, 1984.
16. All improvements detailed in Schedules "B" and "E" herein shall be completed by April 1, 1986 for Division I buildings and October 1, 1986 for Division II buildings.
17. All improvements detailed in Schedules "C" and "D" herein shall be completed by April 1, 1988 for Division I buildings and by October 1, 1988 for Division II buildings.
18. Notwithstanding the deadline dates set forth in Sections 15 to 17 aforesaid, both inclusive, the Commission may, in special cases that in its opinion warrant it, permit the necessary upgrading work to be carried out in a different order provided they are satisfied with the way work is progressing and provided the total upgrading will be completed in the required time.
19. All Orders previously issued by the Commission pursuant to By-laws No. 1046/75 and 1617/77 shall, continue to be in force.
20. All buildings subject to this by-law which have been upgraded in accordance with an Order from the Commission issued under either By-law No. 1046/75 or 1617/77 shall be deemed to be in compliance with this by-law, except for:
 - (a) the requirement for smoke alarms within all suites (as per Schedule "A" herein);
 - (b) the requirement for smoke detection in public corridors, at the top of interior public stairways and in recirculating air systems;
 - (c) the requirement for self-closing devices on doors (as per Schedule "D" herein);
 - (d) the required upgrading of electrical circuits within suites (as per Schedule "E" herein); and
 - (e) except as may be specifically ordered by the Commission.
21. Except as may be required by some other by-law or regulation, buildings subject to this by-law which have been upgraded or improved in accordance with this by-law shall be maintained in accordance with the requirements of this by-law.
22. No person shall willfully render dangerous, useless, inoperative or ineffective any equipment, appliance, feature or thing that has been installed in accordance with the requirements of this by-law.

23. If a building subject to this by-law is vacated and closed, it shall not be re-occupied until it has been made to comply with all applicable requirements of this by-law.
24. The Supervisor of Building Inspections may, at all reasonable times, and with the consent of the owner or occupier, but subject to Section 143.1 of the City of Winnipeg Act, enter any building or premises for the purpose of administering or enforcing this by-law.
25. (a) Any person who contravenes or disobeys, or refuses or neglects to obey, the requirements of this by-law by the dates required, or any provisions of this by-law, regulation, or order enacted or made by Council, is guilty of an offence and liable on summary conviction to a fine not exceeding One Thousand Dollars (\$1,000.00) in the case of an individual or Five Thousand Dollars (\$5,000.00) in the case of a corporation, or, in the case of an individual, to imprisonment for a term not exceeding six (6) months or to both such a fine and such an imprisonment.
 - (b) Where a corporation commits an offence against this by-law, each director or officer of the corporation who authorized, consented to, connived at, or knowingly permitted or acquiesced in, the doing of the act that constitutes the offence is likewise guilty of the offence and liable, on summary conviction, to the penalty for which provision is made in Subsection 25 (a) aforesaid.
 - (c) In addition to Subsections 25 (a) and 25 (b) aforesaid, any person or corporation may be required to observe or perform such terms and conditions as a judge may impose.
 - (d) Where the contravention, refusal, neglect, omission, or failure, continues for more than one (1) day, the person is guilty of a separate offence for each day it continues.

26. By-law No. 1617/77 of the City of Winnipeg Act, and amendments thereto, is hereby repealed.

DONE AND PASSED in Council assembled this 27th day of July, A.D., 1983.

(Sgd.) William Norrie
Mayor

(SEAL)

(Sgd.) R.J. Fergusson
City Clerk

Certified as to Planning Details:

N. Shlobodkin
for Director of Environmental Planning

Certified as to Form:

N. D. Brundage
for City Solicitor

(Sgd.) R.J. Fergusson
City Clerk

SCHEDULE "A" - SMOKE ALARMS

A.1. PURPOSE

A.1.1.(1) The purpose of the requirements in this Schedule is to provide the occupants of a suite with a device that will detect a concentration of smoke at a specified level, causing the device to emit an audible alarm signal to alert those occupants within the suite of a fire emergency. This alarm signal is not to be confused with a general fire alarm signal which notifies everyone throughout the entire building.

A.2. GENERAL REQUIREMENTS

- A.2.1.(1) Smoke alarms conforming to ULC-S531-1978 "Standard for Smoke Alarms" shall be installed in each dwelling unit and in each sleeping room not within a dwelling unit.
- (2) Smoke alarms within dwelling units shall be installed between each sleeping area and the remainder of the dwelling unit and, where the sleeping areas are served by hallways, the smoke alarms shall be installed within the hallway.
- (3) Smoke alarms shall be installed on or near the ceiling in conformance with acceptable installation instructions.
- (4) Except for buildings constructed in accordance with the second or subsequent edition of the Manitoba Building Code, smoke alarms may be battery operated.
- (5) Where smoke alarms are installed with permanent connections to an electrical circuit, there shall be no disconnect switch between the overcurrent device and the smoke alarm.

(Sgd.) R.J. Fergusson
City Clerk

SCHEDULE "B" - FIRE ALARM SYSTEM

B.1. PURPOSE

B.1.1.(1) The purpose of the requirements in this Schedule is to provide a reliable means of detecting a fire at an early stage in its development and to provide an early warning to all occupants within the building so as to enable the safe evacuation of the building.

B.2. GENERAL REQUIREMENTS

B.2.1. WHEN SYSTEM REQUIRED

B.2.1.(1) Every building subject to this by-law shall have an acceptable fire alarm system, except where such a system would not be required by the Third Edition of the Manitoba Building Code and where the building complies with all the requirements of that Code.

B.2.2. TYPE OF SYSTEM REQUIRED

B.2.2.(1) Except as permitted in Sentence B.2.2.(2) herein, a required fire alarm system shall include electrical supervision and automatic detection in addition to audible signal appliances (bells) and manually actuated signalling boxes (pull stations).

(2) A required fire alarm system need not have electrical supervision where:

- (a) there is an existing fire alarm system that was installed or upgraded in accordance with By-law No. 1484/77 "The Existing Buildings Fire Alarm By-law", and the egress system in the building meets the requirements in Subsection C.2.2 and C.2.4 of Schedule "C" herein; or
- (b) the building is used for residential purposes only and has an occupant load not exceeding ten (10), with the occupant load being calculated on the basis of two (2) persons for each dwelling unit and one (1) person for each individually rented room.

B.3. AUTOMATIC DETECTION

B.3.1.(1) Automatic fire detection equipment required by this section shall be connected to the fire alarm system of the building.

(2) Heat detectors or smoke detectors shall be installed in those portions of buildings not contained within a suite and which are used for storage, such as storage locker rooms, service rooms including machinery rooms, heating rooms and incinerator rooms, elevator shafts, dumbwaiter shafts, janitors closets, any room where hazardous products are used or stored, and in common rooms such as recreational rooms, laundry rooms, lounges or kitchens, etc.

- (3) Smoke detectors shall be installed in all public corridors and at the top of all exit stairways.
- (4) Every recirculating air handling system serving more than one (1) storey shall be designed to prevent the recirculation of smoke upon:
 - (a) a signal from a duct-type smoke detector located as described in CAN4-S524-M82, "Standard for the Installation of Fire Alarm Systems", or
 - (b) the activation of the fire alarm system.
- (5) In buildings exceeding three (3) storeys in building height:
 - (a) heat detectors shall be installed on the ceiling adjacent to the entrance door within all suites; and
 - (b) heat or smoke detectors shall be installed in acceptable locations within all non-residential occupancies, except that where the separation requirements for those occupancies do not conform to an acceptable standard (tested assembly), smoke detectors shall be installed (refer to Subsection D.2.5 of Schedule "D" herein).
- (6) In buildings up to and including three (3) storeys in building height:
 - (a) heat or smoke detectors shall be installed in acceptable locations within all non-residential occupancies; and
 - (b) heat detectors may be required to be installed on the ceiling adjacent to the entrance door within suites in accordance with the requirements contained in Schedule "C" (refer to Subsection C.2.5. herein).
- (7) Additional smoke detectors may be required to be installed in the public stairways of a Division I building in accordance with the requirements contained in Schedule "C" (refer to Subsection C.2.5. herein).

B.4. MANUALLY ACTUATED SIGNALLING BOXES (PULL STATIONS)

B.4.1. DIVISION I BUILDINGS:

- B.4.1.(1) The requirements of this Subsection apply to Division I buildings only.
- (2) A manually actuated signalling box shall be installed at each entrance to an exit stairway and other exit facility of every floor area of the building including subgrade levels.
- (3) Manually actuated signalling boxes shall be installed so that in no case shall it be possible for an occupant of the building to leave a floor area without passing a manually actuated signalling box.
- (4) Except where suite entrance doors are located within a stair enclosure (refer to Sentence C.2.4.(4) of Schedule "C" herein) and except where the Supervisor of Building Inspections is satisfied that it cannot be practically avoided, manually actuated signalling boxes shall not be installed within a stairway enclosure.

B.4.2. DIVISION II BUILDINGS:

- B.4.2.(1) The requirements of this Subsection apply to Division II buildings only.
- (2) Manually actuated signalling boxes shall be installed so that in no case shall it be possible for an occupant to leave the building without passing a manually actuated signalling box.

B.5. AUDIBLE SIGNAL APPLIANCES (BELLS)

- B.5.1.(1) Audible signal appliances shall be installed in each public corridor and in such other locations as may be required and be sufficiently loud to be intelligibly heard by all occupants within the area served by the appliances.

B.6. CENTRAL REPORTING AGENCY

- B.6.1.(1) The fire alarm system shall be connected to the headquarters of an acceptable Central Reporting Agency where:
 - (a) the building exceeds six (6) storeys in building height, or
 - (b) the building is of combustible construction as defined by The Manitoba Building Code and either exceeds three (3) storeys in building height or exceeds the area limitations noted in Table B.6.(A) herein.
- (2) It may be necessary to connect the fire alarm system to the headquarters of an acceptable Central Reporting Agency if there is difficulty in complying with the general egress requirements of Schedule "C" (refer to Subsections C.2.3 and C.2.5 herein).

**TABLE B.6.(A)
(FORMING PART OF SUBSECTION B.6.1.)**

MAXIMUM BUILDING AREA/FLOOR LEVEL m² (ft²)

NO. OF STORIES	FACING 1 STREET	FACING 2 STREETS	FACING 3 STREETS
1	1,200 (12,000)	1,500 (16,000)	1,800 (19,000)
2	900 (9,000)	1,125 (12,000)	1,350 (14,000)
3	600 (6,000)	750 (8,000)	900 (9,000)

NOTE: Where the building is totally sprinklered, the area limitations may be increased to twice the values shown above.

SCHEDULE "C"
to By-law No. 3518/83 of The City of Winnipeg

(Sgd.) R.J. Fergusson
City Clerk

SCHEDULE "C" - MEANS OF EGRESS

C.1. PURPOSE

C.1.1.(1) The purpose of the requirements in this schedule is to provide, where practical, two (2) separate and independent ways out of a building, so that if one (1) should become unuseable in a fire situation, an alternate way out is available.

C.2. DIVISION I BUILDINGS

C.2.1.(1) The requirements in Section C.2 apply to Division I buildings only.

C.2.2. GENERAL EGRESS REQUIREMENTS

C.2.2.(1) Except as permitted in Sentences C.2.2.(2), (3) and (4) herein, every suite shall have a door leading to a corridor or exterior passageway and from the point where the doorway enters the corridor or exterior passageway, it shall be possible to go in opposite directions to one of two separate exits.

(2) Where all suites having direct access to a corridor or passageway have a second and separate means of egress, the requirements of Sentence C.2.2.(1) aforesaid, need not apply.

(3) A suite may be served by a single exit, not shared with any other suite or occupancy, provided the suite:
(a) is located on the main floor level;
(b) is located in the basement or on the second floor level and has direct access to an acceptable window; or
(c) is located on the third floor level and has direct access to an acceptable balcony by means of a door or acceptable window.

(4) Notwithstanding the requirements in Sentence C.2.2.(1) aforesaid, a dead-end public corridor is permitted provided:
(a) the dead-end corridor does not exceed 6m (20 feet) in length measured from the end of the dead-end portion to the nearest exit or 3m (10 feet) in length measured from the end of the dead-end portion to a point where it shall be possible to go in opposite directions to one of two exits, and
(b) the dead-end corridor contains no door openings except those to suites.

(5) A fire escape will be considered as a second and separate means of egress provided it is constructed in accordance with the Third Edition of the Manitoba Building Code

C.2.3. EGRESS ALTERNATIVES

C.2.3.(1) Where it can be demonstrated to the satisfaction of the Supervisor of Building Inspections that it is not practical to comply with Subsection C.2.2, the need to provide an acceptable second means of egress may be waived for buildings up to and including three (3) storeys in building height, provided the following additional features are installed:

- (a) For a building which is one (1) or two (2) storeys in building height:
- (i) all suites not having two (2) acceptable means of egress shall be provided with an acceptable window which could be used as an emergency exit; and
 - (ii) a heat detector, connected to the fire alarm system, shall be installed on the ceiling adjacent to the entrance door within all suites.

- (b) For a building which is three (3) storeys in building height:
- (i) all suites not having two (2) acceptable means of egress shall be provided with an acceptable window which could be used as an emergency exit, and if located on the third floor level, the window shall lead to an acceptable balcony;
 - (ii) a heat detector, connected to the fire alarm system, shall be installed on the ceiling adjacent to the entrance door within all suites;
 - (iii) the fire alarm system shall be connected to an acceptable central reporting agency; and
 - (iv) all suite entrance doors shall comply with the requirements of Sentence D.2.8. (3) of Schedule "D" herein.

- (2) For buildings exceeding three (3) storeys in building height, the need to provide an acceptable second means of egress may only be waived if the Commission is satisfied that it is not practical to comply with Subsection C.2.2 aforesaid, and provided additional features are installed as determined by the Commission.

C.2.4. ENCLOSURE OF EXITS

C.2.4.(1) Except as permitted in Sentences C.2.4.(2) and (3) herein, all exits shall be separated from the access to exit with construction providing a fire separation having a minimum 3/4 hour fire resistance rating.

- (2) The fire separation required in Sentence C.2.4.(1) aforesaid, need not have a 3/4 hour fire resistance rating where:
- (a) the building does not exceed three (3) storeys in building height; and
 - (b) the exits comply with Subsection C.2.2. aforesaid.

- (3) The fire separation required in Sentence C.2.4.(1) aforesaid is not mandatory where:
- (a) the building does not exceed two (2) storeys in building height;
 - (b) the building has a maximum of four (4) suites per floor level;
 - (c) the maximum travel distance from any suite door to the exterior of the building does not exceed 15m (50 feet); and
 - (d) a heat detector is installed on the ceiling adjacent to the entrance door within all suites.

- (4) There shall be no suite entrance door located within an enclosed exit stairway except where that suite has a second and separate means of egress, or as otherwise permitted in Subsection C.2.5. herein.
- (5) There shall be no service, laundry or storage room door located within an enclosed exit stairway, except as permitted in Subsection C.2.5. herein.
- (6) Except for areas containing service equipment such as water meters, pumps or compressors, there shall be no enclosed area under an exit stairway that is accessible from the stairway.
- (7) An enclosed area under an exit stairway containing service equipment such as water meters, pumps or compressors, shall be separated from the remainder of the building with construction providing a fire separation having a minimum 3/4 hour fire resistance rating, and the area shall not be used for storage purposes.

C.2.5. ALTERNATIVES FOR THE ENCLOSURE OF EXITS

C.2.5.(1) Where it can be demonstrated to the satisfaction of the Supervisor of Building Inspections that it is not practical to comply with Sentence C.2.4.(4) aforesaid, a suite entrance door may be located within an enclosed exit stair, provided:

- (a) a smoke detector is installed in each stairway at those floor levels where a suite or suites are directly accessible from the stairway;
- (b) a heat detector is installed on the ceiling adjacent to all suite entrance doors within all suites that are directly accessible from the stairway;
- (c) the fire alarm system is connected to an acceptable central reporting agency, where the building exceeds two (2) storeys in building height, unless all the suite entrance doors located within the stairways are within 2m (6.5 feet) of a smoke barrier door leading to an alternate exit facility; and
- (d) the latching hardware on all suite entrance doors located within the stairway is of the type that will not lock automatically by closing of the door (refer to Subsection C.2.11 herein).

- (2) Where it can be demonstrated to the satisfaction of the Supervisor of Building Inspections that it is not practical to comply with Sentence C.2.4.(5) aforesaid, service, laundry or storage room doors may be located within an exit stairway provided a smoke detector is installed in each stairway at all floor levels where the service, laundry or storage rooms are directly accessible from the stairway.

C.2.6. FLAME SPREAD RATINGS

C.2.6.(1) All finish materials used on a wall or ceiling of a public corridor shall have a flame spread rating of not more than 75, except where the corridor is sprinklered in which case the flame spread rating may exceed 75 but shall not exceed 150.

- (2) All finish materials used on a wall or ceiling of an interior exit stairway shall have a flame spread rating of not more than 25, except where the stairway is sprinklered in which case the flame spread rating may exceed 25 but shall not exceed 150.

- (3) All finish materials used on a wall or ceiling of an exterior passageway shall have a minimum flame spread rating of:
 - (a) 25 where the exterior passageway is the only means of egress; or
 - (b) 75 where the exterior passageway serves as a means of egress and there is a second and separate means of egress.
- (4) Existing finish materials exceeding the flame spread limitations noted in Sentences C.2.6.(1), (2) and (3) aforesaid, shall:
 - (a) be removed;
 - (b) be covered with an acceptable finish material; or
 - (c) for an interior finish material, be painted with an acceptable intumescent paint or varnish having the required flame spread rating provided it is applied as per the manufacturer's specifications and a "Certificate of Compliance" form signed by the applicator and counter-signed by the owner or his representative is submitted to the Supervisor of Building Inspections.

C.2.7. EXIT SIGNS

C.2.7.(1) Every exit door other than the main entrance to a room or building shall have an exit sign placed over it when:

- (a) the exit serves a building exceeding two (2) storeys in building height;
- (b) the exit serves a building having an occupant load greater than 150;
- (c) the exit serves a room or floor area that has a fire escape as part of a required means of egress; or
- (d) in the opinion of the Supervisor of Building Inspections, the egress system is confusing.

- (2) Where exit signs are required in Sentence C.2.7.(1) aforesaid, directional signs shall be provided where necessary to indicate the direction of egress in public corridors and stairways.

- (3) Where exit signs are required in Sentence C.2.7.(1) aforesaid, such signs shall conform to the applicable requirements of the Manitoba Building Code.

C.2.8. GENERAL LIGHTING

C.2.8.(1) Every exit, public corridor, or corridor providing access to exit for the public shall be equipped to provide illumination to an average level of at least 50 lx (five foot candles) at floor level and at all points such as angles and intersections at changes of level where there are stairs or ramps.

C.2.9. EMERGENCY LIGHTING

C.2.9.(1) Emergency lighting shall be provided to an average level of at least 10 lx (one foot candle) at floor or tread level in:

- (a) exits and corridors used by the public where such exits, corridors and routes are below grade or are windowless;
- (b) a building containing more than fifty (50) suites; or
- (c) a building exceeding three (3) storeys in building height.

- (2) An acceptable emergency power supply shall be provided to maintain the emergency lighting required in Sentence C.2.9.(1) aforesaid, from a power source such as batteries or generators that will continue to supply power in the event that the regular power supply to the building is interrupted and be so designed and installed that upon failure of the regular power it will assume the electrical load automatically for a period of:
- (a) Two (2) hours for those buildings exceeding six (6) storeys in building height, or
 - (b) 1/2 hour for all other residential occupancies.

C.2.10. STORAGE OF COMBUSTIBLE MATERIALS

- C.2.10.(1) Combustible materials shall not be placed or stored in or under any exit facility.

C.2.11. DOORS (See also Subsection D.2.8 of Schedule "D" herein).

- C.2.11.(1) Doors in fire separations required by this Schedule shall be equipped with acceptable latching hardware, hinges, and self-closing devices and if the fire separation is required to have a fire resistance rating the doors shall conform to Table D.2.8.A of Schedule "D" herein.
- (2) All exit doors shall be capable of being opened from the inside without the use of keys.
 - (3) Where existing doors or frames are utilized in a required fire separation, they shall be in good condition, tight-fitting and have acceptable clearances.

C.3. DIVISION II BUILDINGS

- C.3.1.(1) The requirements in Section C.3 apply to Division II buildings only.

- (2) Suitable access to exits shall be provided in accordance with the requirements of this Section, except that where it can be demonstrated to the satisfaction of the Supervisor of Building Inspections that it is impractical to comply with these requirements because of construction difficulties, alternatives deemed to be acceptable by the Building Commission may be used.

C.3.2. GENERAL EGRESS REQUIREMENTS

- C.3.2.(1) Except as permitted in Sentences C.3.2.(2) and (3) herein, every suite shall have access to two (2) separate exits.

- (2) A suite may be served by a single exit, not shared with any other suite or occupancy, provided the suite:
 - (a) is located on the main floor level;
 - (b) is located in the basement or on the second floor level and has direct access to an acceptable window; or
 - (c) is located on the third floor level and has direct access to an acceptable balcony by means of a door or acceptable window.

- (3) A suite on the first or second floor or in the basement may be served by a single exit, shared with other suites, provided:
 - (a) the exit is not shared by more than five (5) other suites;
 - (b) a heat detector, connected to the fire alarm system, is installed on the ceiling adjacent to the entrance door within all suites utilizing the shared exit;
 - (c) the entrance door to each suite utilizing the shared exit conforms to Table D.3.7.A of Schedule "D" herein, and is equipped with acceptable latching hardware and a self-closing device;
 - (d) The frame and all edges of all suite entrance doors sharing the exit are painted with two (2) coats of an acceptable intumescent paint or varnish; and
 - (e) each suite has direct access to an acceptable window.

- (4) A fire escape will be considered as a second and separate means of egress provided it is constructed in accordance with the Third Edition of the Manitoba Building Code.

C.3.3. ACCESS TO EXIT

- C.3.3.(1) Except as permitted in Sentences C.3.3.(2), (3) and (4) herein, the access to a required exit shall be by means of public hallways or corridors through doorways at floor level.

- (2) Access to a required exit facility will be permitted through another exit facility provided:
 - (a) the suite is located on the main or second floor level; or
 - (b) the suite is located on the third floor level and the floor level is separated from the second floor level with construction providing a fire separation having a minimum 3/4 hour fire resistance rating.

- (3) Access to a required exit facility will be permitted through a common room or suite provided the door to the room or suite being utilized as an access to exit, if capable of being locked;
 - (a) is equipped with an acceptable break glass panel and a sign adjacent to the break glass panel which reads "Fire Exit - Break Glass Panel" or other acceptable wording;
 - (b) is equipped with a single locking device that is acceptable to the Supervisor of Building Inspections and located not further than 300mm (12 inches) from the break glass panel; and
 - (c) a heat detector, connected to the fire alarm system, is installed on the ceiling adjacent to the entrance door within the suite or common room being utilized as an access to exit.

- (4) Access to grade from a basement or first floor suite and access to an exterior exit facility from a second or third floor suite may be through acceptable existing windows that:
 - (a) are capable of being opened from the interior without the use of tools; and
 - (b) have a permanently affixed label on or adjacent to the window which reads "Emergency Exit" or other acceptable wording.

- (5) Where a window is permitted to be utilized as an access to exit in Sentence C.3.3.(4) aforesaid, it shall in addition to the requirements noted in said Sentence:
- (a) be hinged to swing on its vertical axis and have no obstructions such as screens or storm windows to impede its swing; or
 - (b) be equipped with a device that will hold the window in an open position where the window serves only the suite in which it is located and is of a double-hung or check-rail type.

C.3.4. EXIT SIGNS

- C.3.4.(1) Acceptable exit signs, which may be non-illuminated, shall be placed on, over or adjacent to all windows or doors leading to an alternate exit facility.

C.3.5. LIGHTING

- C.3.5.(1) Every exit and access to exit shall be equipped to provide illumination to an average level of at least 50 lx (five foot candles) at floor level and at all points such as angles and intersections at changes of level where there are stairs or ramps.
- (2) Acceptable emergency lighting shall be provided to an average level of at least 10 lx (one foot candle) at floor or tread level in exits and access to exits used by the public, where such exits and access to exits are windowless.

C.3.6. INTERIOR FINISH MATERIALS

- C.3.6.(1) Where floor levels are open to one another, interior finish materials used on a wall or ceiling of a public hallway or stairway, within the open floor levels, shall have a flame spread rating of not more than 25.
- (2) Where floor to floor separations are provided, no limit shall be placed on the flame spread rating of existing interior finish materials, except that materials such as low density cellulose fibre board, burlap, or multiple layers of wall paper, are not acceptable and shall be removed or covered with acceptable materials.
- (3) Existing interior finish materials exceeding the limitations noted in Sentence C.3.6.(1) aforesaid, shall:
- (a) be removed;
 - (b) be covered with an acceptable interior finish material; or
 - (c) except for materials such as low density cellulose fibre board, or multiple layers of wall paper, be painted with an acceptable intumescent paint or varnish having the required flame spread rating, provided it is applied as per the manufacturer's specifications and a "Certificate of Compliance" form signed by the applicator and countersigned by the owner or his representative is submitted to the Supervisor of Building Inspections.

C.3.7. STORAGE OF COMBUSTIBLE MATERIALS

- C.3.7.(1) Combustible materials shall not be placed or stored in or under any exit facility.

C.3.8. DOORS

- C.3.8.(1) Doors in fire separations required by this Schedule shall be equipped with acceptable latching hardware, hinges and self-closing devices, and if the fire separation is required to have a fire resistance rating the doors shall conform to Table D.3.7.A of Schedule "D" herein.
- (2) All exit doors shall be capable of being opened from the inside without the use of keys.
- (3) Where existing doors or frames are utilized in a required fire separation, they shall be in good condition, tight-fitting and have acceptable clearances.

(Sgd.) R.J. Fergusson
City Clerk

SCHEDULE "D" -COMPARTMENTATION

D.1. PURPOSE

D.1.1.(1) The purpose of the requirements in this Schedule is to make it possible to contain a fire within a specific area for a sufficient period of time so as to allow for the safe evacuation of the building.

D.2. DIVISION I BUILDINGS

D.2.1.(1) The requirements in Section D.2 apply to Division I buildings only.

D.2.2. SUITES

D.2.2.(1) All suites shall be separated from public corridors and interior exits by a fire separation having a minimum 3/4 hour fire resistance rating and in this regard:

- (a) all transoms shall be permanently closed in an acceptable manner and be clad on the suite side with a material providing a 3/4 hour fire resistance rating; and
- (b) all walls which are adjacent to public corridors or exits, if:
 - (i) unprotected (exposed wood studs or joists), or
 - (ii) clad with a highly combustible material such as low density cellulose fibre board with no other protective cladding,

shall be clad on the suite side with a material providing a minimum 3/4 hour fire resistance rating.

(2) All suites shall be constructed as a fire compartment and in this regard all ceilings separating suites and all walls which are adjacent to other suites, if:

- (a) unprotected (exposed wood studs or joists), or
- (b) clad with a highly combustible material such as low density cellulose fibre board with no other protective cladding,

shall be clad with a non-combustible material such as drywall or plaster.

D.2.3. EXTERIOR EXITS

D.2.3.(1) Except as permitted in Sentence D.2.3.(2) herein, all exterior passageways and stairs, including fire escapes, serving floor areas above the second storey as a required means of egress shall be separated from the remainder of the building at all floor levels by a fire separation having a minimum 3/4 hour fire resistance rating.

(2) The requirements in Sentence D.2.3.(1) aforesaid, do not apply to an exterior passageway that is designed as an exit facility provided:

- (a) the passageway is open to the outside air;
- (b) the passageway is served by an exit stair at each end of the passageway; and
- (c) where the passageway is the sole means of egress, all structural components of the passageway are protected with construction which will provide a minimum 3/4 hour fire resistance rating.

D.2.4. SERVICE, STORAGE AND LAUNDRY ROOMS

D.2.4.(1) Except as permitted in Sentences D.2.4.(2) and (3) herein, all service, storage and laundry rooms shall be separated from the remainder of the building, including exterior passageways and stairs, with construction providing a fire separation having a minimum 3/4 hour fire resistance rating.

(2) Service rooms other than those containing fuel-fired equipment, service, storage and laundry rooms need not be fire separated from one another.

(3) The ceilings for service rooms other than those containing fuel-fired equipment, service, storage and laundry rooms need not be covered if the rooms are sprinklered in an acceptable manner.

D.2.5. NON-RESIDENTIAL OCCUPANCIES

D.2.5.(1) Except as permitted in Sentence D.2.5.(2) herein, occupancies other than residential shall be separated from residential occupancies, including public corridors and exits used by the residential occupancies, by a fire separation having:

- (a) a minimum 1 hour fire resistance rating in those buildings exceeding three storeys in building height; or
- (b) a minimum 3/4 hour fire resistance rating in those buildings up to and including three (3) storeys in building height.

(2) Where occupancies other than residential are sprinklered they need only be separated from the public corridors and exits used by the residential occupancies with construction providing a fire separation having a minimum 3/4 hour fire resistance rating.

(3) Except where the basement is sprinklered in an acceptable manner, all basement commercial areas shall be separated from main floor commercial areas with construction providing a fire separation having a 3/4 hour fire resistance rating, although a stairway connecting the two floor levels need not have a fire protection rating.

D.2.6. ACCESS OPENINGS

D.2.6.(1) Access openings to concealed ceiling and attic spaces shall be protected with construction providing a minimum 3/4 hour fire protection rating.

(2) Except as permitted in Sentence D.2.6.(3) herein, access openings to crawl spaces shall be protected with construction providing a minimum 3/4 hour fire protection rating.

(3) Where an opening is required for ventilation of the crawl space, the opening need not be protected as required by Sentence D.2.6.(2) aforesaid, provided a smoke detector, connected to the fire alarm system, is installed adjacent to the opening.

D.2.7. REFUSE CHUTES

- D.2.7.(1)** In buildings not more than three (3) storeys in building height;
- (a) all interior refuse chutes shall be metal-lined with 18 gauge steel or enclosed with construction providing a fire separation having a minimum 3/4 hour fire resistance rating, and shall discharge into a room separated from the remainder of the building by a separation having a minimum 3/4 hour fire resistance rating; and
 - (b) all chute openings located in a public corridor or stairway shall either be protected with minimum 1/8 inch thick steel closures equipped with acceptable self-closing devices, or be discontinued and sealed off with materials having at least a 3/4 hour fire protection rating.
- (2)** In buildings more than three (3) storeys in building height;
- (a) all interior refuse chutes shall be metal-lined with 18 gauge steel or enclosed with construction providing a fire separation having a minimum 1 hour fire resistance rating and shall discharge into a room separated from the remainder of the building by a fire separation having a minimum 1-1/2 hour fire resistance rating; and
 - (b) all chute openings located in a public corridor or stairway shall either be protected with closures having a minimum 3/4 hour fire protection rating and be equipped with acceptable self-closing devices, or be discontinued and sealed off with materials having at least a 3/4 hour fire protection rating.

D.2.8. DOORS

- D.2.8.(1)** Doors shall be classified as follows:
- D1 — A door and frame having a 3/4 hour fire protection rating.
 - D2 — A door having a 20 minute fire protection rating, in a steel frame or a wood frame at least 37 mm (2 inch nominal) thick.
 - D3 — A door having a 20 minute fire protection rating, in an existing wood frame.
 - D4 — An existing 45 mm (1-3/4 inch) solid core wood door.
 - D5 — An existing wood panel door.
 - D6 — An existing wood panel door built up in an acceptable manner.
 - D7 — An existing wood panel door and frame painted in an acceptable manner with an acceptable intumescent paint.
 - D8 — An existing hollow core wood door - minimum 6.32 mm (1/4 inch) veneers.
 - D9 — An existing hollow core wood door with minimum 4.76 mm (3/16 inch) veneers, built up in an acceptable manner.
 - D10 — An existing hollow core wood door with minimum 4.76 mm (3/16 inch) veneers, and frame, painted in an acceptable manner with an acceptable intumescent paint.

- (2)** Doors in fire separations required by this Schedule shall be equipped with acceptable latching hardware, hinges, self-closing devices except as required in Sentence D.2.8.(3) herein, and if the fire separation is required to have a fire resistance rating, the door shall conform to Table D.2.8.A. herein.

Supervisor of Building Inspections under Subsection C.2.3. of Schedule "C" herein, for a building which is three (3) storeys in building height, all suite entrance doors shall have a 20 minute fire protection rating and a latching device of the type that will not lock automatically by closing of the door.

- (4) The entire frame and all edges of the door shall be painted with two (2) coats of an acceptable intumescent paint or varnish where:
 - (a) a suite entrance door is directly accessible from a public stairway, except where permitted by the Third Edition of The Manitoba Building Code;
 - (b) a service, storage or laundry room door is directly accessible from a public stairway; or
 - (c) a suite, storage, laundry or service room door is located on a floor level that has been deemed by the Supervisor of Building Inspections as being impractical for compliance under Subsection C.2.2. of Schedule "C" herein.
- (5) All exit doors shall be capable of being opened from the inside without the use of keys.
- (6) Except for hotels and motels, a door which provides access to exit from a suite shall be designed not to lock automatically, where:
 - (a) the door is directly accessible from a public stairway;
 - (b) the door is directly accessible from a dead-end public corridor; or
 - (c) the door is located in a residential occupancy which exceeds six (6) storeys in building height.
- (7) Where existing doors or frames are utilized in a required fire separation, they shall be in good condition, tight fitting and have acceptable clearances.

TABLE D.2.8.A.

(FORMING PART OF SUBSECTIONS C.2.11. and D.2.8.)

DOOR LOCATION	ACCEPTABLE TYPES
(i) suite to stairway -buildings exceeding 3 storeys in building height -buildings not more than 3 storeys in building height -buildings not more than 2 storeys in building height, maximum 4 suites per floor, Maximum travel distance of 15m (50 ft.)	D1, D2 D1, D2, D3, D4, D6, D7 D1, D2, D3, D4, D5, D6, D7, D8, D9, D10
(ii) suite to public corridor -buildings exceeding 3 storeys in building height -buildings not more than 3 storeys in building height	D1, D2, D3, D4, D6, D7 D1, D2, D3, D4, D5, D6, D7, D8, D9, D10
(iii) corridor to stairway	D1, D2, D3, D4, D6
(iv) suite to fire escape	D1, D2, D3, D4, D6
(v) corridor to fire escape	D1, D2, D3, D4, D6, D7

(vi) service room to stairway -buildings exceeding 3 storeys in building height -buildings not more than 3 storeys in building height	D1 D1, D2, D3
(vii) service room to public corridor	D1, D2, D3, D4, D6
(viii) storage and laundry rooms to stairway -buildings exceeding 3 storeys in building height -buildings not more than 3 storeys in building height -buildings not more than 2 storeys in building height - maximum 4 suites per floor	D1 D1, D2, D3, D4, D6 D1, D2, D3, D4, D6, D9
(ix) storage and laundry rooms to public corridor -buildings exceeding 3 storeys in building height -buildings not more than 3 storeys in building height	D1, D2, D3, D4, D6 D1, D2, D3, D4, D6, D7, D9, D10
(x) commercial (other than residential) to stairway serving a residential occupancy -buildings exceeding 3 storeys in building height -buildings not more than 3 storeys in building height	D1 D1, D2
(xi) commercial (other than residential) to public corridor serving a residential occupancy	D1, D2
(xii) stairway to stairway -buildings exceeding 3 storeys in building height -buildings not more than 3 storeys in building height	D1 D1, D2
(xiii) stairway to fire escape -buildings exceeding 3 storeys in building height -buildings not more than 3 storeys in building height	D1 D1, D2
(xiv) service room to storage or laundry room -buildings exceeding 3 storeys in building height -buildings not more than 3 storeys in building height	D1, D2, D3, D4, D6 D1, D2, D3, D4, D6, D9

D.3.2. BASEMENT SEPARATION

- D.3.2.(1) Except as may be permitted by Sentences D.3.2.(2) and (3) herein, the basement ceiling shall be covered with an acceptable non-combustible material such as drywall or plaster.
- (2) Where a building does not exceed two (2) storeys in building height, access to the basement level is through a main floor suite and the basement is used solely by the occupants of that main floor suite, only the following portions of the basement ceiling need be protected with an acceptable non-combustible material:
- that portion of the basement ceiling directly under a public stairway or corridor; and
 - that portion of the basement ceiling directly under a main floor suite, other than the suite having direct access to the basement.
- (3) Basement ceilings need not be covered if the area is sprinklered in an acceptable manner.
- (4) All interior stairways connecting the basement and main floor levels shall be protected in such a manner so as to provide an acceptable separation between the two floor levels and where this separation forms part of the exit enclosure as required by Sentence C.3.2.(3) aforesaid, the frame and all edges of the door shall be painted with two (2) coats of an acceptable intumescent paint or varnish.

D.3.3. FIRE PROTECTION OF BEAMS AND COLUMNS

- D.3.3.(1) Except as may be permitted in Sentences D.3.3.(2) and (3) herein, all beams and columns supporting the main floor assembly shall be clad with an acceptable non-combustible material such as drywall.
- (2) Solid sawn or glued-laminated wood columns having a minimum dimension of 191mm x 191mm (nominal 8 in. x 8 in.) or solid sawn or glued-laminated wood beams having a minimum dimension of 140mm wide x 240mm deep (nominal 6 in. x 10 in.) will not be required to be clad with a non-combustible material.
- (3) The beams and columns need not be covered if the area is sprinklered in an acceptable manner.

D.3.4. SUITES

- D.3.4.(1) All suites shall be constructed as a fire compartment and in this regard:
- all transoms shall be permanently closed in an acceptable manner and be clad on the suite side with a non-combustible material such as drywall; and
 - all ceilings separating suites and all walls which are adjacent to other suites, public corridors or exits, if:
 - unprotected (exposed wood studs or joists), or
 - clad with a highly combustible material such as low density cellulose fibre board with no other protective cladding,
shall be covered with a non-combustible material such as plaster, or other acceptable protective cladding.
- (c) doors shall comply with Subsection D.3.7 herein.

D.3.5. OCCUPANCIES OTHER THAN RESIDENTIAL

D.3.5.(1) Occupancies other than residential shall be separated from the residential occupancies, including public corridors and stairways used by the residential occupancies, with construction providing a fire separation having a minimum 3/4 hour fire resistance rating.

D.3.6. SERVICE, STORAGE AND LAUNDRY ROOMS

D.3.6.(1) Except as permitted in Sentences D.3.6.(2), (3), and (4) herein, all service, storage, and laundry rooms shall be separated from the remainder of the building, including exterior passageways and stairs, with construction providing a fire separation having a minimum 3/4 hour fire resistance rating.

(2) Service rooms other than those containing fuel-fired equipment, service, storage, and laundry rooms need not be fire separated from one another.

(3) The ceiling for service rooms other than those containing fuel-fired equipment, service, storage, and laundry rooms need not be covered if the rooms are sprinklered in an acceptable manner.

(4) The requirement of Sentence D.3.6.(1) aforesaid, shall not apply to vertical separations in a basement where the basement level does not contain a suite.

D.3.7. DOORS

D.3.7.(1) Doors shall be classified as set forth in Sentence D.2.8.(1) aforesaid.

(2) Doors in fire separations required by this Schedule shall be equipped with acceptable latching hardware and hinges, and if the fire separation is required to have a fire resistance rating, the doors shall have self-closing devices and shall conform to Table D.3.7.A herein.

(3) All exit doors shall be capable of being opened from the inside without the use of keys.

(4) All doors and frames forming part of a fire separation or smoke compartment shall be in good condition, tight-fitting and have acceptable clearances.

(5) A suite door not governed by Sentence C.3.2.(3) of Schedule "C" aforesaid shall be of a type listed in Sentence D.2.8.(1) aforesaid but may have a glass panel not exceeding 900cm² (140 sq. in.) in size.

DOOR LOCATION	ACCEPTABLE TYPES
(i) floor to floor separation	D1, D2, D3, D4, D6
(ii) suite to shared exit - single exit permitted (see Sentence C.3.2.(3) of Schedule "C")	D1, D2, D3, D4, D6
(iii) storage rooms and rooms containing fuel-fired equipment	D1, D2, D3, D4, D6
(iv) commercial-residential separation	D1, D2

SCHEDULE "E"
to By-law No. 3518/83 of The City of Winnipeg

(Sgd.) R.J. Fergusson
.....
City Clerk

SCHEDULE "E" -ELECTRICAL CIRCUITS IN SUITES

E.1. PURPOSE

E.1.1.(1) The purpose of the requirements in this schedule is to reduce the risk of electrical fires within suites caused by:
(a) inappropriate wiring methods, and
(b) overloaded and overfused circuits.

E.2. GENERAL REQUIREMENTS

E.2.1.(1) Every habitable room, other than kitchens, in every suite shall be provided with at least one (1) receptacle.

(2) Every kitchen shall be provided with at least two (2) receptacles, suitably located, one (1) for a refrigerator and one (1) by the counter area.

(3) At least one (1) of the receptacles required in Sentence E.2.1.(2) aforesaid, shall be supplied by a branch circuit that does not supply any other outlets.

(4) A receptacle and receptacle circuit on an electric range may be considered in determining compliance with Sentences E.2.1.(2) and (3) aforesaid.

(5) All lighting and appliance branch circuits shall be protected by an overcurrent device rated at not more than 15 amperes and shall be protected from inadvertent overfusing by the insertion of a fuse rejector into the fuse holder, or by the use of a circuit breaker.

(6) Extension cords used in lieu of permanent wiring for receptacles, lighting fixtures, and switches shall be replaced with permanent wiring.

(7) If in the opinion of the Supervisor of Building Inspections there is evidence that the electrical installation is being abused or is not adequate for the purpose, he may require that appropriate additional facilities be installed.

Appendix C
BUILDING INSPECTOR'S REPORT (SAMPLE)

ORIGINAL TO
COMMISSION

MAR 1 1979

File No. _____

INSPECTED BY: D. V. Henderson. C.E.T./B. Presentanz

The time required to obtain approval and required permits is 90 days.

The time required for completion of all the work is

NAME OF BUILDING	
ADDRESS	
YEAR CONSTRUCTED	1910
TYPE OF CONSTRUCTION	Brick ordinary
NO. OF STORIES	3 and basement
NO. OF SUITES	21
CLASS OF BUILDING	Code 19 - Apartments
CONDITION OF ACCOMODATIONS	Fair
BUILDING AREA	4,250 square feet
SECOND USES	None

This building has a central corridor with an interior open stairway near the centre and three individual exterior fire escapes, one at each side and rear of the building.

The tenants in all suites on the first, second and third floors have two separate means of egress.

The stairway and corridor walls are plaster and burlap, the ceilings are plaster.

The fire alarm system is a local battery operated system wired in bell wiring.

The gas fired steam heating equipment appears to be in fair condition.

THE FOLLOWING IS RECOMMENDED:

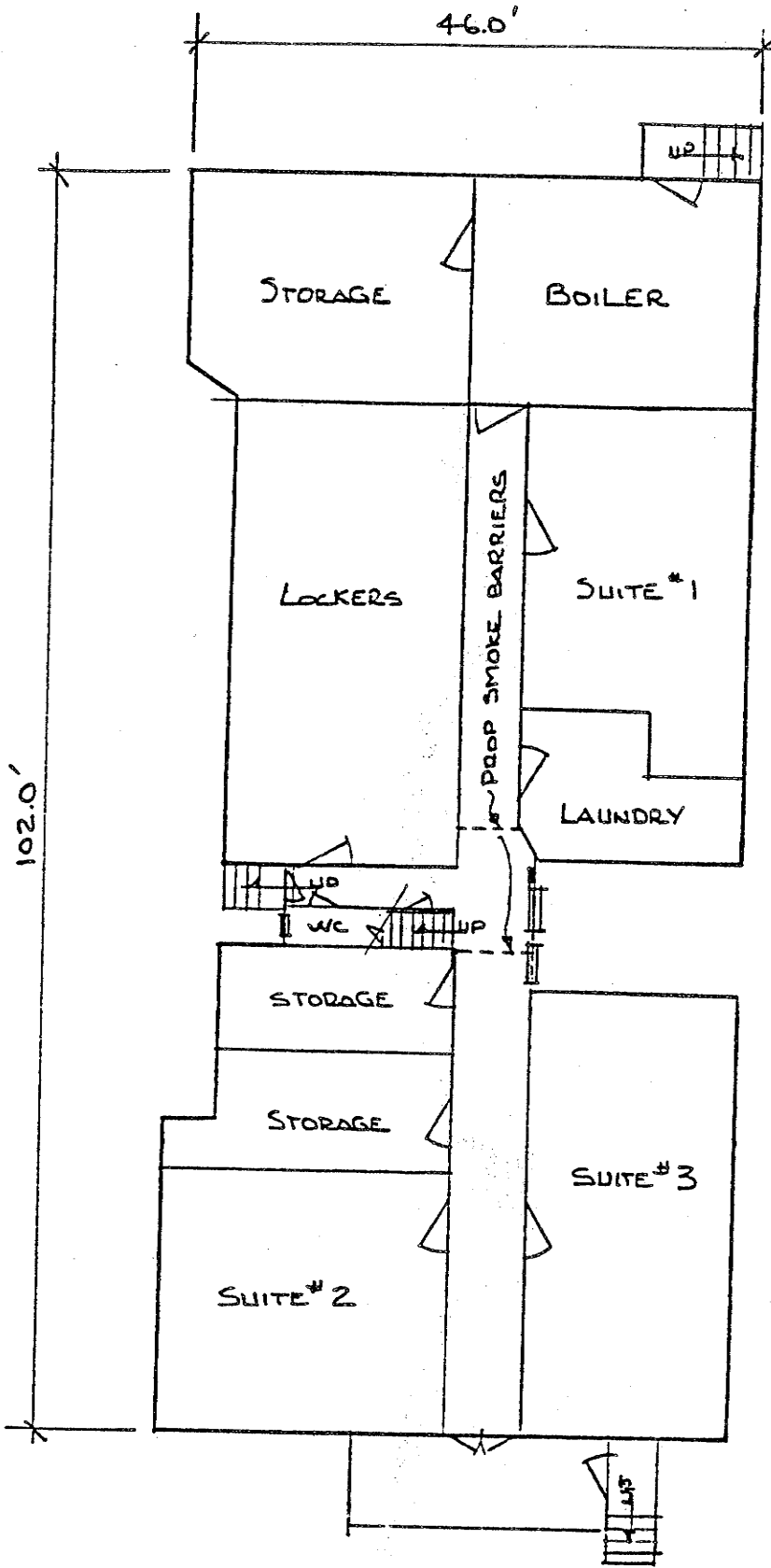

ORDER

OF THE CITY OF WINNIPEG BUILDING COMMISSION
FOR IMPROVEMENTS TO THE RESIDENTIAL BUILDING
KNOWN AS _____
AND LOCATED AT _____

1. An automatic fire alarm system shall be installed and constructed in accordance with Building By-law No. 1544/77, Electrical By-law No. 1380/76 and The Installation Code for Local Fire Alarm Systems B222.0-1974. Heat or smoke detectors shall be installed in the laundry, locker and storage rooms. A smoke detector shall be installed at the top of the interior stairway. Heat detectors shall be installed in the room containing fuel-fired heating equipment. An approved sprinkler system may be substituted for the heat or smoke detectors. The connection of the heat or smoke detectors or sprinkler system to the fire alarm system shall meet the approval of the Electrical Supervisor of the City of Winnipeg.
2. The fire alarm sounding devices shall comply with The Installation Code for Local Fire Alarm Systems B222.0-1974.
3. The fire alarm pull stations shall comply with The Installation Code for Local Fire Alarm Systems B222.0-1974.
4. A minimum of two electrical circuits shall be provided in the kitchen area exclusively for use with kitchen appliances. One circuit supplying a receptacle on the kitchen counter work surface the other circuit supplying the refrigerator receptacle.
5. Exit doors shall be identified by an illuminated "EXIT" sign as required by the City of Winnipeg Building By-law No. 1544/77 and Electrical By-law No. 1380/76.
6. An approved door or window for a second exit shall be installed in the basement Suite No. 1 which has only one approved means of egress, and the door or window shall have on it an approved permanently affixed label which shall contain the words; "EMERGENCY EXIT".
7. Approved smoke barriers having a fire resistance rating of not less than 3/4 hour shall be installed in the basement in the corridor near the stairway. The door in the barriers shall have a fire protection rating of not less than 20 minutes or shall be of the solid core type at least 1 3/4 inches thick equipped with UL listed hardware including self closing and latching devices and shall have painted on it the words; or shall have on it an approved permanently affixed sign containing the words: "FIRE DOOR. KEEP CLOSED." These doors shall open in the direction of exit travel.

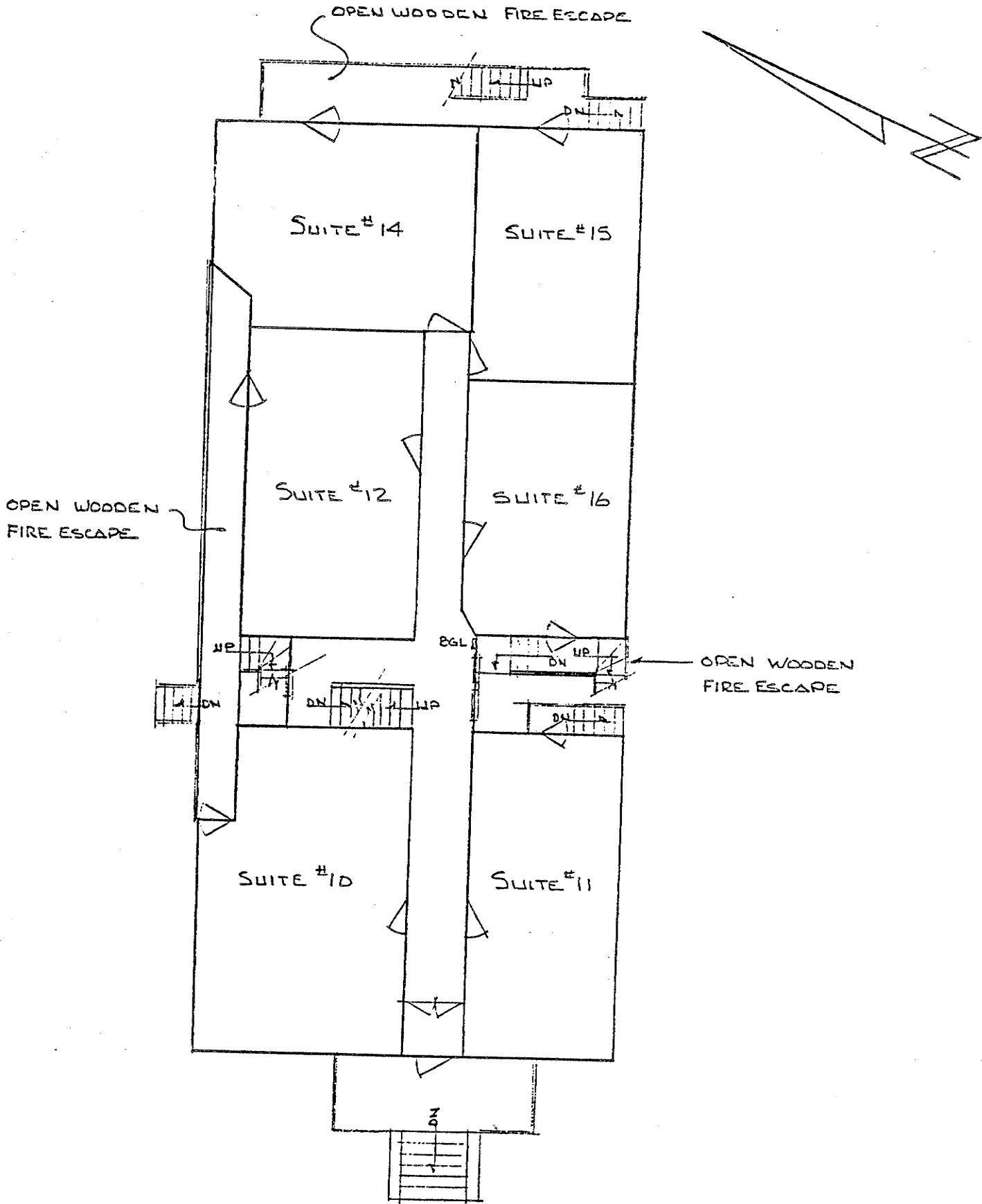
8. The suite entrance doors in the public stairway on each floor shall have a fire protection rating of not less than 20 minutes or shall be of the solid core type at least 1 3/4 inches thick or the existing panel doors may be built up in an approved manner. The doors shall be equipped with approved self latching devices designed not to lock automatically and UL Listed self closing devices.
9. The suite entrance doors in the public corridor in the basement shall have a fire protection rating of not less than 20 minutes or shall be of the solid core type at least 1 3/4 inches thick or the existing panel doors may be built up in an approved manner. The doors shall be equipped with approved hardware.
10. The transoms over doors in the public stairway shall be permanently closed and all plain glass shall be replaced with either wire glass at least 1/4 inch thick in approved stops or with other approved materials having a fire resistance rating of not less than 3/4 hour.
11. The fuel-fired heating equipment shall be separated from the remainder of the building by a fire separation having a fire resistance rating of not less than 3/4 hour. The door to this room shall have a fire protection rating of not less than 20 minutes or shall be of the solid core type at least 1 3/4 inches thick, equipped with UL listed hardware including self closing and latching devices. This door shall be kept closed at all times.
12. The laundry, locker and storage rooms in the basement shall be separated from the remainder of the building by a fire separation having a fire resistance rating of not less than 3/4 hour. The doors between these rooms and the public corridors shall have a fire protection rating of not less than 20 minutes or shall be of the solid core type at least 1 3/4 inches thick, equipped with UL listed hardware including self closing and latching devices. These doors shall be kept closed at all times.
13. The room in the basement under the public stairway which contains a water closet shall be separated from the remainder of the building by a fire separation having a fire resistance rating of not less than 3/4 hours. The door to this room shall have a fire protection rating of not less than 20 minutes or shall be of the solid core type at least 1 3/4 inches thick, equipped with UL listed hardware including self closing and latching devices. This door shall be kept closed at all times.
14. The storage room in the basement under the public stairway shall be removed.
15. All burlap in the public stairway shall be removed or covered with materials having a flame spread rating not exceeding 25.

16. All plain glass in windows from suites, boiler, laundry and storage rooms to the fire escapes or to the underside of the fire escapes shall be replaced with wire glass at least 1/4 inch thick in approved stops.
17. The exit doors from the public stairway, suites, and boiler rooms to or under the fire escape on both sides of the building shall have a fire protection rating of not less than 20 minutes or shall be of the solid core type at least 1 3/4 inches thick. The doors shall be equipped with approved latching devices and UL Listed self closing devices.
18. All plain glass in windows between the public stairway and the fire escapes on both sides of the building shall be replaced with double wire glass at least 1/4 inch thick in approved stops or the windows shall be sealed with approved materials having a 3/4 hour fire resistance rating.
19. Repair all loose and defective woodwork on all fire escapes with a minimum 2 inch material and level as required immediately.
20. The storage areas under the fire escapes shall be removed.
21. The refuse chute shall discharge into a room under the fire escape on the south side of the building and the room shall be separated from the remainder of the fire escape by at least a 3/4 hour fire separation. The chute and intake openings shall have a fire protection rating of not less than 3/4 hour and the chute openings shall be equipped with approved self closing devices and latching hardware. A heat or smoke detector shall be installed in this room and shall meet the same connection requirements as those in Item No. 1 or use of the refuse chute shall be discontinued and the intake openings shall be permanently closed.
22. Unapproved locking hardware on the main exit door on the main floor shall be removed or replaced with approved locking hardware.
23. All loose plaster in the ceilings on the second and third floors of the public stairway shall be repaired in an approved manner.
24. All loose or lifting floor tiles in the public stairway shall be repaired or replaced in an approved manner.
25. The defective flooring in the basement corridor shall be repaired in an approved manner.

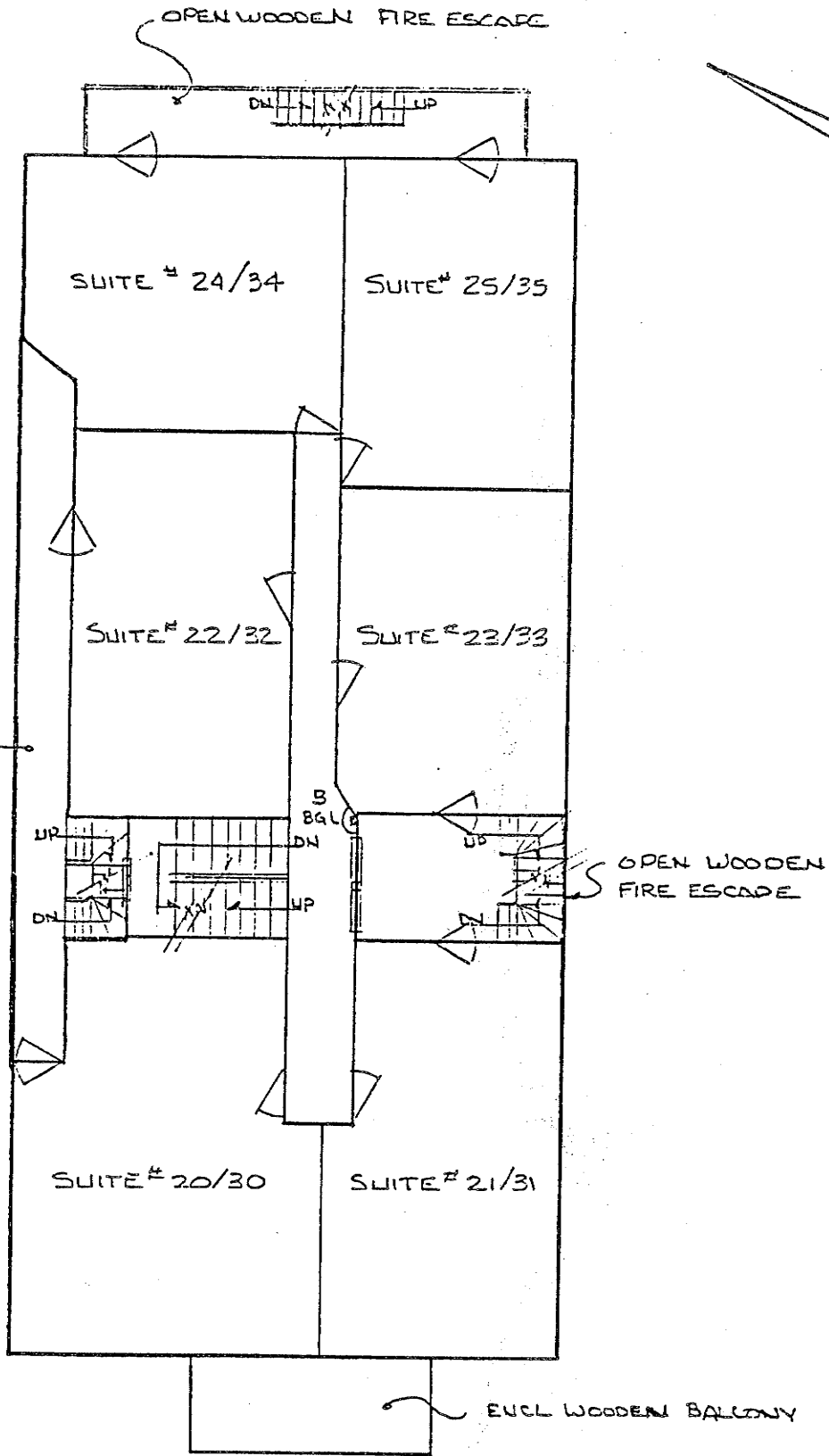


BASEMENT PLAN

N.T.S.



MAIN FLOOR PLAN
 N.T.S.



2ND FLOOR PLAN

(3RD FL. SIM)

N.J.S.

Appendix D
FIELD DESIGNATIONS AND CODES

A. COMMON FIELDS

1.0 RECORD TYPE (Col. 1)

Each record is designated in the first column as one of the following types:

- A - APARTMENT RECORD - Contains complete address, physical characteristics, and year and type of construction.
- F - FIRE RECORD - Each record contains information pertaining to a separate fire incident.
- U - UPGRADING RECORD - Contains status, details and deadlines for all apartments inspected under the "Upgrading Bylaw."

2.0 FILE NUMBER (Col. 2 to 8)

This field is common to all three record types and serves as a unique identification for each apartment building.

The file number consists of a four digit Fire Demand Area (FDA), followed by a three digit sequence designation within each Fire Demand Area.

The FDA can be further subdivided as follows:

- (a) The first digit indicates the City of Winnipeg District.
- (b) The second and third digits designate the Neighbourhood Area within that district.
- (c) The fourth digit identifies the specific Section of the neighbourhood.

The three digit sequence designations (or building numbers) have been arbitrarily assigned and recorded. These numbers are unique within each Fire Demand Area.

B. APARTMENT RECORD FIELDS (RECTYPE = A)

1.0 STREET NUMBER (Col. 9 to 12)

The street number is right-justified and can contain a maximum of four digits. The field is padded with leading zeroes.

2.0 STREET NUMBER SUFFIX (Col. 13)

This single column field is reserved for street number suffixes such as 1045A or 425B.

A street number such as 1673 1/2 would be recorded as 1673 in columns 9 to 12, and 5 in column 13.

3.0 STREET NAME (Col. 14 to 33)

The street name can be a maximum of 20 characters long. All street names must conform with the City of Winnipeg Area Master File.

4.0 STREET TYPE (Col. 34 to 35)

The street type abbreviations are standardized as follows, to conform to the City of Winnipeg Area Master File:

AV	Avenue	LI	Line
BV	Boulevard	LN	Lane
BY	Bay	ME	Mews
CL	Circle	NL	Named Location
CO	Cut Off	PA	Path
CR	Crescent	PK	Park
CS	Close	PL	Place
CT	Court	PT	Point
CV	Cove	PW	Parkway
DR	Drive	RD	Road
FR	Freeway	RW	Row
GN	Garden	SQ	Square
GR	Grove	ST	Street
GT	Gate	TL	Trail
HW	Highway	TR	Terrace
KY	Key	WK	Walk
		WY	Way

5.0 STREET DIRECTION (Col. 36)

The street directions have been standardized as follows:

N North
S South
E East
W West

6.0 CENSUS TRACT (Col. 37 to 39)

The Census Tract is a three digit number designated by Statistics Canada. It can be used to cross-match with data files maintained by the City of Winnipeg's Department of Environmental Planning.

7.0 YEAR OF CONSTRUCTION (Col. 40 to 42)

The year of construction includes the last three digits of the given year. For example, 1983 would be recorded as 983.

8.0 NUMBER OF STORIES (Col. 43 to 44)

The number of stories is a two digit right-justified field. It refers to the number of stories above grade, or for non-conforming structures, allow 10 feet per storey.

9.0 BASEMENT (Col. 45)

This single column field specifies the existence or non-existence of a basement within the apartment building. B indicates YES and a blank field indicates NO.

10.0 GROUND FLOOR AREA (Col. 46 to 51)

Ground Floor Area (GFA) is recorded in square feet. Total Site Area (TSA) can be obtained by multiplying (GFA x No. Stories).

11.0 NUMBER OF BACHELOR UNITS (Col. 52 to 54)

This three digit, right-justified field indicates the total number of bachelor units in the building.

12.0 NUMBER OF ONE (1) BEDROOM UNITS (Col. 55 to 57)

This three digit, right-justified field indicates the total number of one bedroom units in the building.

13.0 NUMBER OF TWO (2) BEDROOM UNITS (Col. 58 to 60)

This three digit, right-justified field indicates the total number of two bedroom units in the building.

14.0 NUMBER OF THREE (3) BEDROOM UNITS (Col. 61 to 62)

This two digit, right-justified field indicates the total number of three bedroom units in the building.

15.0 NUMBER OF FOUR (4) BEDROOM UNITS (Col. 63 to 64)

This two digit, right-justified field indicates the total number of four bedroom units in the building.

16.0 TOTAL NUMBER OF DWELLING UNITS (Col. 65 to 67)

Total Dwelling Units (TDU) is a right-justified, three digit field representing the sum of all bachelor, one, two, three and four bedroom units contained in fields 11.0 through 15.0.

17.0 BUILDING CODE (Col. 68 to 69)

The Building Code is a two digit numeric field which classifies apartment buildings as follows:

- 19 - Straight Apartment (no secondary use)
- 16 - Apartment - Converted Dwelling
- 20 - Apartment building with Stores as secondary use
- 24 - Stores with Apartments as secondary use

These assignments correspond to the Building Codes used on the original Apartment Inventory File.

18.0 TYPE OF CONSTRUCTION (Col. 70)

Construction type categorizes buildings based on their fire resistiveness, as listed below:

CODE	CATEGORY	DEFINITION
1	Fire Resistive	Type of construction in which structural members including walls, partitions, columns, floors and roofs are of non-combustible or limited combustible materials and bearing walls are fire rated 3 or 4 hours.
2	Heavy Timber	Bearing walls and bearing portion of walls have a minimum of 29 hour rating. Non bearing exterior walls must be non-combustible. Columns 8 inches - Wood beams and girders 6 x 10. Materials other than wood may be used if they are 1 hour rated: (columns, beams, trusses, etc.).
3	Protected or Limited Comb. Const.	Limited Comb. Const. are protected when bearing walls interior or exterior are non-combustible or limited comb. materials and have min. 1 hr. fire resistive rating.
4	Non Combustible	Limited Comb. Const. walls, partitions and structural members are non-combustible or limited combustible materials and do not qualify as fire resistant. Typical unprotected non com/limited comb. are metal framed or clad buildings.
5	Protected Ordinary Const.	Exterior bearings walls or non bearing walls are non-combustible or limited combustible material. Roofs, floors, and interior framing are wholly or partly of wood of smaller dimensions than required for Heavy Timber Construction.

<u>CODE</u>	<u>CATEGORY</u>	<u>DEFINITION</u>
6	Unprotected Ordinary Const.	Not qualifying for #5
7	Protected Wood Frame Construction	If roofs and floors and their supports have minimum 1 hour fire resistive rating.
8	Unprotected Wood Frame Construction	That type of const. in which exterior wall, bearing walls and partitions and floors and roofs and their supports are wholly or partly of wood or other combustible material.
9	Refer to file	

C. UPGRADING RECORD FIELDS (RECTYPE = U)

1.0 FILE NUMBER (Col. 9 to 13)

The file number is a sequential designation assigned by the Building Inspections Division of the Department of Environmental Planning. The file number consists of two parts:

Col. 9 - 9 An "F" in this field designates the building belongs to a special category known as the "Fairlanes". The column is otherwise left blank.

Col. 10 - 13 This field records a four-digit right-justified numerical designation.

For cases where no order was issued (ie., the building was on the original list but was demolished before an order was issued), there is no file number. Therefore, this field is coded as 0000.

2.0 UPGRADING ENTRY NUMBER (Col. 14)

Many apartments were issued more than one order (in the case of a new owner), and/or they changed status several times.

As a result, these buildings have multiple-card entries. The first entry for any building is numbered as 1. Subsequent entries are numbered sequentially.

This allows sorting without disturbing the chronological sequence of entries (ie., use col. 9 to 14).

3.0 CONDITION OF ACCOMMODATION (Col. 15)

At the time of inspection, an assesement was made by the Building Inspector, as to the general condition of accommodation. The classification codes are as follows:

E = EXCELLENT
 G = GOOD
 F = FAIR
 P = POOR
 B = SPECIAL CASES

"Special Cases" refer to the four buildings detailed in the discussion on the By-law's historical background. (See Chapter 2, Section 1.) These four apartments have been flagged in this manner to facilitate easy retrieval.

Where one or more conditions were specified (ie., FAIR to POOR), the worst was consistently selected.

4.0 BUILDING CODE (Col. 16 to 17)

The Building Code is a two digit numeric field which classifies apartment buildings as follows:

- 19 - Straight Apartment (no secondary use)
- 16 - Apartment - Converted Dwelling
- 20 - Apartment building with Stores as secondary use
- 24 - Stores with Apartments as secondary use

These assignments correspond to the Building Code used on the original Apartment Inventory File.

5.0 INITIAL CONTACT (Col. 18 to 23)

This field is used to record the date of initial contact with the owner. It has been assumed that this date occurred two months prior to the submission of a report to the Building Commission.

If more than one date was indicated for "the submission to the Building Commission" or for the "written order to owner", the EARLIEST date was recorded.

Col	18 - 19	Year	(75---->)
	20 - 21	Month	(01 - 12)
	22 - 23	Day	(01 - 31)

6.0 REPORT TO BUILDING COMMISSION (Col. 24 to 29)

The date on which a report was submitted to the Building Commission is recorded in this field.

Col	24 - 25	Year	(75---->)
	26 - 27	Month	(01 - 12)
	28 - 29	Day	(01 - 31)

7.0 WRITTEN ORDER (Col. 30 to 35)

This field is used to record the date on which a written order was issued to the owner.

Col	30 - 31	Year	(75---->)
	32 - 33	Month	(01 - 12)
	34 - 35	Day	(01 - 31)

8.0 PROPOSAL (Col. 36)

If a proposal was made to the Building Commission, this field is coded as Y. If no proposal was made, this field is coded as N.

9.0 APPEAL (Col. 37)

If an appeal was made to the Building Commission, this field is coded as Y. If no appeal was made, this field is coded as N.

10.0 PERMIT REQUIRED (Col. 38 to 43)

The date by which a Building Permit was required is indicated in this field.

For permit and completion dates, if more than one date was indicated, the LATEST date was recorded.

Col	38 - 39	Year	(75---->)
	40 - 41	Month	(01 - 12)
	42 - 43	Day	(01 - 31)

11.0 REQUIRED COMPLIANCE (Col. 44 to 49)

This field designates the required date of compliance.

Col	44 - 45	Year	(75---->)
	46 - 47	Month	(01 - 12)
	48 - 49	Day	(01 - 31)

12.0 FULL COMPLIANCE (on STATUS CHANGE) (Col. 50 to 55)

This field records (where available), the date on which the building changed to the status recorded in field 13.0
(NOTE: This may or may not be the date of full compliance)

Col	50 - 51	Year	(75---->)
	52 - 53	Month	(01 - 12)
	54 - 55	Day	(01 - 31)

If no date is available, the field is left blank.

13.0 STATUS (Col. 56)

The status of an apartment building will change over time. Therefore, to ensure consistency in statistical analysis, the final status was based on a fixed point in time. The date chosen for this purpose is 31 December 1983.

The status codes are as follows:

C - Completed (to specifications)
 D - Demolished
 N - New Owner
 V - Vacated (includes partially vacated)

If a building does not fall into one of these four categories (ie., if an order has been issued but full compliance has not yet been attained) the status is coded as 'I' for incomplete.

14.0 TRUNCATED ADDRESS (Col. 57 to 71)

The address field was to have been deleted after the building numbers were assigned. It has been retained however, to assist in manual inspection of the file and data verification.

The field has been utilized as follows:

Col 57 - 57	Blank
58 - 61	Street Number
62 - 62	Street Number Suffix
63 - 71	Street Name (Truncated)

(For details on address coding, refer to Section B of this appendix.) Note that the entire street name will not appear, nor will the street type and direction. This is because all records are being restricted to 72 characters in length.

D. FIRE RECORD FIELDS (RECTYPE = F)

1.0 REPORT NUMBER (Col. 9 to 16)

A unique eight (8) digit report number exists for each separate fire incident.

The report number consists of the following two-digit fields:

Col	9 - 10	Year	(74---->)
	11 - 12	Month	(01 - 12)
	13 - 14	Day	(01 - 31)
	15 - 16	Day Sequence Number	(01 - 99)

2.0 WEEKDAY (Col. 17)

The day of the week is coded according to the following:

1	Sunday
2	Monday
3	Tuesday
4	Wednesday
5	Thursday
6	Friday
7	Saturday

3.0 TIME (Col. 18 to 21)

Time indicates when the call is received by the Fire Department and is recorded according to a standard 24-hour clock. Times range from 0001 to 2400.

4.0 OCC-INSUR (Col. 22)

If the occupant is insured this field is coded as Y.
If the occupant is not insured, this field is coded as N.

5.0 OWN - INSUR (Col. 23)

If the owner of the building is insured, this field is coded as Y.

If the owner of the building is not insured, this field is coded as N.

6.0 ESTIMATED LOSS (Col. 24 to 27)

The estimated dollar loss resulting from the fire incident is recorded to four (4) significant digits.

This is the equivalent of (Estimated Dollar Loss/100), hence to obtain the actual estimated loss, multiply this field by 100.

7.0 INSURED LOSS (Col. 28 to 31)

The insured dollar loss resulting from the incident is recorded to four (4) digits.

This is the equivalent of (Insured Dollar Loss/100), hence to obtain the actual estimated loss, multiply this field by 100.

8.0 PROPERTY CLASSIFICATION (Col. 32 to 34)

The general code for apartment, tenement, flat is 320. This category is defined as follows:

"Property providing living quarters for families living independently of each other with independent cooking facilities, whether designated as apartment houses, tenements, garden apartments, or by other names.

More specific designations are available for fire incidents after 1979:

CODE ----	CATEGORY -----
321	1 Unit with Business
322	2 Units with Business (R.U.G.)
323	3 to 20 Units with Business (R.U.G.)
324	3 to 20 Units without Business (R.U.G.)
325	Over 20 Units with or without Business (R.U.G.)
326	3 or more Units with no Common Area (eg. Row Housing) (R.U.G.)
329	Apartment, Tenement, Flat - Unclassified or Undetermined

Note: R.U.G. stands for Residential Up-Grading.

9.0 AREA OF ORIGIN (Col. 35 to 37)

Area of origin refers to the specific use or occupancy

of that part of the Property where the fire originates and not necessarily to the overall use or occupancy of the Property.

00	Means of Egress
10	Assembly, Sales Area (Groups of People)
20	Function Area
30	Function Area (cont'd)
40	Storage Area (Inside Building)
50	Service Facilities
60	Service and Equipment Area
70	Structural Area
80	Vehicle Area
90	Outside Area

10.0 ACT OR OMISSION (Col. 38 to 40)

It is not only the Source of Ignition, the Fuel or Energy, or the Form of Heat which results in fire, there is also the human element by which someone has done something (an act), or failed to do something (an omission).

The purpose of this classification is to indicate responsibility, be it deliberate, neglectful or accidental.

10	Incendiary or "Set" Fires
20	Misuse of Source of Ignition
30	Misuse of Material Ignited
40	Mechanical & Electrical Failure, Malfunction
50	Construction, Design or Installation Deficiency
60	Misuse of Equipment
70	Human Failing
80	Vehicle Accident
90	Act of Omission: Miscellaneous

11.0 SOURCE OF IGNITION (Col. 41 to 43)

The Source of Ignition is the actual equipment, device or object which brings about ignition. It refers to complete equipment and not to component parts.

00	Electrical Distribution Equipment - Aluminum
10	Heating Equipment
20	Cooking Equipment
30	Smoker's Material
40	Electrical Distribution Equipment - Copper
50	Electrical Appliances and Equipment
60	Other Appliances and Equipment
70	"Open" Flames
80	Exposure
90	Miscellaneous

12.0 FUEL OR ENERGY (Col. 44 to 46)

Fuel or Energy is the fuel or energy associated with the Source of Ignition is coded according to the classifications listed below:

- 1 Coal, Wood - includes coke, paper or waste used for lighting or incidental burning
- 2 Fuel Oil
- 3 Gasoline
- 4 Natural Gas
- 5 Propane - includes materials composed predominately of propane, propylene butane and butylene or mixtures of them
- 6 Smoker's Material
- 7 Electricity
- 8 Lightning
- 9 Fuel or Energy - Unclassified
- 0 Undetermined or Not Applicable

13.0 MATERIAL FIRST IGNITED (Col. 47 to 49)

Material First Ignited is the actual material ignited which creates the fire condition. It does not include the fuel associated with the source of heat of ignition.

- 00 Structural Components, Finish Materials
- 10 Structural Components, Finish Materials (cont'd)
- 20 Furniture, Furnishings
- 30 Clothing, Textiles
- 40 Wood, Paper Products
- 50 Flammable Liquids
- 60 Flammable Gases
- 70 Chemicals
- 80 Agricultural, Forestry Products
- 90 Miscellaneous

14.0 DEATHS - MEN (Col. 50)

This variable records the number of deaths of men occurring as a result of the fire incident. Values are coded in a one - digit field. (Range 0 to 9.)

15.0 DEATHS - WOMEN (Col. 51)

This variable records the number of deaths of women occurring as a result of the fire incident. Values are coded in a one - digit field. (Range 0 to 9.)

16.0 DEATHS - CHILDREN (Col. 52)

This variable records the number of deaths of children occurring as a result of the fire incident. Children are defined as individuals under 16 years of age. Values are coded in a one - digit field. (Range 0 to 9.)

17.0 INJURIES - MEN (Col. 53 to 54)

This field records to the number of men injured in the fire incident. Values are coded in a two digit, right-justified field. (ie., Range 00 to 99.)

18.0 INJURIES - WOMEN (Col. 55 to 56)

This field records to the number of women injured in the fire incident. Values are coded in a two digit, right-justified field. (ie., Range 00 to 99.)

19.0 INJURIES - CHILDREN (Col. 57 to 58)

This field records to the number of children injured in the fire incident. Anyone under the age of 16 is classified as a child. Values are coded in a two digit, right-justified field. (ie., Range 00 to 99.)

20.0 SPRINKLER PROTECTION (Col. 59)

Sprinkler Protection may be installed throughout the building in which case the system should be classified as "complete", or in a part of the building only, in which case the system should be classified as "partial". If there are less than 10 sprinklers, the Property is considered to be not sprinklered.

In addition, the Sprinkler System could be central station supervised or the building could be provided with standard watchman service consisting of regular recorded rounds, the alarms from the sprinkler system could be directly transmitted to fire alarm headquarters, or the alarms could be local only.

- 1 Complete Sprinkler Protection - supervised or standard watchman service
- 2 Complete Sprinkler Protection - alarm to fire department
- 3 Complete Sprinkler Protection - unsupervised, local alarms only
- 4 Partial Sprinkler Protection - supervised or standard watchman service
- 5 Partial Sprinkler Protection - alarm to fire

- department
- 6 Partial Sprinkler Protection - unsupervised, local alarms only
- 7 Sprinkler Protection - insufficient information to classify further
- 8 No Sprinkler Protection
- 9 Sprinkler Protection - unclassified (Sprinkler system is known but code does not provide for it)
- 0 Undetermined or not applicable

21.0 METHOD OF CONTROL AND EXTINGUISHMENT (Col. 60 to 61)

Method of Fire Control and Extinguishment refers to the method whereby the fire was controlled and extinguished and should be coded according to one of the classifications listed below. If this involves several methods, only code that method which essentially controlled or extinguished the fire.

- 10 Hand Fire Extinguisher
- 20 Standpipe and Hose System
- 30 "Makeshift" Fire Fighting Aid
- 40 Fire Department - Water
- 50 Fire Department - Other Than Water
- 60 Sprinkler System
- 70 Fixed System Other Than Sprinklers
- 80 Burned Out
- 90 Miscellaneous
- 99 Unclassified
- 00 Undetermined

22.0 TRANSMISSION OF ALARM TO FIRE DEPT. (Col. 62)

Transmission of Alarm to Fire Department refers to the method by which the fire department was notified and should be coded according to one of the classifications listed below:

- 1 Telephone (not from central station)
- 2 Municipal fire alarm system
- 3 Automatic fire alarm system - with connections to Fire Department or central station
- 4 Manual fire alarm system - with connections to Fire Department or central station
- 5 Automatic sprinkler system - with connections to Fire Dept or central station
- 6 Direct verbal report to fire hall (still alarm)
- 7 No alarm to Municipal Fire Department includes alarms when delayed appreciably
- 8 Radio

- 9 Transmission of Alarm to Fire Department - unclassified
- 0 Undetermined or not applicable

23.0 ACTION TAKEN (Col. 63)

Action Taken refers to the action taken to combat the fire or emergency situation and should be coded as listed below. The items are arranged in ascending order of importance so that if more than one item applies the lowest number should be coded.

- 1 Extinguished by occupant
- 2 Burned out - no extinguishment attempted
- 3 Extinguished by fire department
- 4 Investigation only (does not include after fires)
- 5 Removal of hazards - includes wash down, spill, removal of equipment - excludes shut down of utilities classified under 6
- 6 Shut off gas, oil, electricity
- 7 Salvage
- 8 Ambulance Service - excludes rescue, first aid
- 9 Action Taken - unclassified
- 0 Undetermined or not applicable

24.0 LEVEL OF ORIGIN (Col. 64)

Level of Origin refers to the floor area where the fire originates. If there are no intervening floors or irregularly spaced floors, it refers to the height above grade where the fire originates.

- 1 Basement, sub-basement
- 2 Crawl space, under structure
- 3 Ground floor, grade level (grade to 9 ft.)
- 4 2nd Storey, (10 to 19 ft. above grade)
- 5 3rd Storey, (20 to 29 ft. above grade)
- 6 4th to 12th Storey, inclusive, (30 to 119 ft. above grade)
- 7 Over 12 storeys (120 ft. and over above grade)
- 8 Roof level - includes concealed roof space, attic
- 9 Level of Origin - unclassified
- 0 Undetermined or not applicable

25.0 OCCUPANT OF AREA OF ORIGIN (Col. 65)

Occupant of Area of Origin refers to the occupant of the

area where the fire occurs whether or not the occupant is present at the time of the fire, and should be coded according to the classifications listed below:

- 1 Owner or employee
- 2 Lessee, renter, guest
- 3 Maintenance staff for repair, renovation
- 4 Contractor on premises
- 5 Trespasser
- 6 Unoccupied - includes only property left unoccupied over 30 days
- 7 Vacant - includes only property without contents
- 9 Occupant of Area of Origin - unclassified
- 0 Undetermined or not applicable

26.0 FORM OF HEAT (Col. 66)

Form of Heat refers to the form of heat or energy which results in ignition and should be coded as follows:

- 1 Spark: ember
includes flying brand
- 2 Spark: electrical
includes arc, discharge
excludes static electrical spark classified under 3
- 3 Spark: static electrical
- 4 Direct flame
- 5 Friction heat
- 6 Hot object - direct heat by conduction or radiation
- 7 Spontaneous combustion
excludes spontaneous combustion of incompatible chemicals
- 8 Heat from smokers' material
excludes match, lighter, classified under 4, when not associated with smokers' material
- 9 Form of Heat - unclassified
- 0 Undetermined or not applicable

27.0 EXTENT OF FIRE (Col. 67)

Extent of Fire is the actual extent of burning or charring and does not include browning or blistering of paint. It should be coded as listed below.

- 1 Confined to object of origin
- 2 Confined to part of room/area of origin
- 3 Confined to room of origin
- 4 Confined to floor area of origin
- 5 Confined to building of origin

- 6 Extended beyond building of origin
- 7 Confined to roof
- 9 Extent of Fire - unclassified
- 0 Undetermined or not applicable

28.0 EXTENT OF DAMAGE (Col. 68)

Extent of Damage is the total extent of damage beyond that caused by actual burning or charring and includes damage by heat, smoke, water and other extinguishing agents. It should be coded as listed below.

- 1 Confined to object of origin
- 2 Confined to part of room/area of origin
- 3 Confined to room of origin
- 4 Confined to floor area of origin
- 5 Confined to building of origin
- 6 Extended beyond building of origin
- 7 Confined to roof
- 9 Extent of Damage - unclassified
- 0 Undetermined or not applicable

29.0 SMOKE SPREAD (Col. 69)

Used to classify spread of smoke beyond the room or area of origin.

- 1 Through air handling ducts
- 2 Through the corridor
- 3 Through the elevator shaft
- 4 Through the stairwell
- 5 Through openings in construction (gaps between slabs and walls, over doors, etc.)
- 6 Through utility openings - in horizontal walls
- 7 Through utility openings - in floors
- 8 Not a factor
- 9 Other (specify)
- 0 Unable to classify

30.0 FLAME SPREAD (Col. 70 to 71)

Used to classify spread of flame (char) beyond room or area of origin.

- | | | |
|------------------|----|----------------------------------|
| Interior Finish: | 11 | Spread on Ceiling Finish |
| | 12 | Spread on Wall Finish |
| | 13 | Spread on Floor Finish |
| | 14 | Spread on Ceiling & Wall Finish |
| | 15 | Spread on Ceiling & Floor Finish |
| | 16 | Spread on Wall & Floor Finish |
| | 17 | Ceiling, Wall & Floor Finish |
| | 18 | Not a factor |

- 19 Other (specify)
- 10 Unable to Classify

Structural Factor - Vertical Spread:

- 21 Through non-enclosed Stairwell
or Elevator Shaft
- 22 Through Inadequate Firestopping
- 23 Through Air-Handling Ducts
- 24 Through Utility Shaft
- 25 Through Failure of a Rated Assembly
- 26 By way of Exterior of the Building
- 28 Not a Factor
- 29 Other (specify)
- 20 Unable to Classify

Structural Factor - Horizontal Spread:

- 31 Through Air-Handling Ducts
- 32 Through Attic Spaces, Ceilings, or
Concealed Spaces
- 33 Doors Burned Through in Rated Assembly
- 34 Through Open Doors in Rated Assembly
- 35 Through Corridor
- 36 Through Utility Openings
- 37 Through Windows
- 38 Not a Factor
- 39 Other (specify)
- 30 Unable to Classify

Burning Material Physically Moved by:

- 41 A Human Being or Animal
- 42 A Conveyor
- 43 Gravity (fell on, etc.)
- 44 The Wind
- 48 Not a Factor
- 49 Other (specify)
- 40 Unable to Classify

Appendix E
APARTMENT INVENTORY DATA

APARTMENT BLOCK INVENTORY
FOR THE
CITY OF WINNIPEG

(BUILDINGS HAVE BEEN SORTED BY ADDRESS)

RECORD TYPE	FDA	FILE NUMBER	STREET NUMBER	STREET NUMBER SUFFIX	STREET NAME	STREET TYPE	STREET DIRECTION	CENSUS TRACT	YEAR OF CONSTRUCTION	NUMBER OF STORIES	BASEMENT
A	6151	6151013	840		ALLEGHENY	DR		500	978	3	
A	6151	6151014	844		ALLEGHENY	DR		500	978	3	
A	6151	6151015	848		ALLEGHENY	DR		500	978	3	
A	1133	1133001	14		ALLOWAY	AV		16	914	3	B
A	5040	5040010	50		ALPINE	AV		104	970	11	
A	1080	1080077	854		ALVERSTONE	ST		29	912	3	B
A	1080	1080078	858		ALVERSTONE	ST		29	912	3	B
A	1080	1080080	874		ALVERSTONE	ST		29	914	2	B
A	3130	3130003	188		ANDERSON	AV		41	949	2	B
A	3130	3130004	192		ANDERSON	AV		41	958	3	B
A	3060	3060018	330		ANDERSON	AV		42	957	2	B
A	3060	3060028	406		ANDERSON	AV		45	941	2	B
A	3080	3080004	597		ANDERSON	AV		45	961	2	B
A	3091	3091025	1075		ANDREWS	ST		553	972	2	B
A	3091	3091026	1080		ANDREWS	ST		553	974	3	B
A	4221	4221002	21		ANTRIM	RD		140	974	2	B
A	1100	1100001	39		ARBUTHNOT	ST		10	869	2	B
A	1060	1060006	277		ARBUTHNOT	ST		3	912	2	B
A	1060	1060008	348		ARBUTHNOT	ST		3	914	3	B
A	4132	4132004	211		ARBY	BY		141	963	2	B

GROUND FLOOR AREA	NUMBER OF BACHELOR UNITS	ONE-BEDROOM UNITS	TWO-BEDROOM UNITS	THREE-BEDROOM UNITS	FOUR-BEDROOM UNITS	TOTAL DWELLING UNITS	BUILDING CODE	TYPE OF CONSTRUCTION
18324
18324
18324
19551	0	7	14	0	0	21	19	.
266208	10	77	99	0	0	186	19	4
15712	0	14	0	0	0	14	19	4
15438	0	14	0	0	0	14	19	2
6676	0	11	0	0	0	11	19	2
7500	1	4	1	0	0	6	19	1
14874	6	12	0	0	0	18	19	.
27003	0	19	11	0	0	30	19	4
8982	0	8	0	0	0	8	19	4
9405	0	11	0	0	0	11	19	4
52038	0	33	21	0	0	54	19	4
52800	0	27	21	0	0	48	19	4
21708	4	10	8	0	0	22	19	4
7839	0	0	8	0	0	8	19	4
19488	0	15	6	0	0	21	19	2
19024	0	17	6	0	0	23	19	.
6600	1	0	5	0	0	6	19	.

SAS

11:24 SUNDAY, JANUARY 26, 1986 4

APARTMENT BLOCK INVENTORY
FOR THE
CITY OF WINNIPEG

(BUILDINGS HAVE BEEN SORTED BY ADDRESS)

RECORD TYPE	FDA	FILE NUMBER	STREET NUMBER	STREET NUMBER SUFFIX	STREET NAME	STREET TYPE	STREET DIRECTION	CENSUS TRACT	YEAR OF CONSTRUCTION	NUMBER OF STORIES	BASEMENT
A	4132	4132007	225		ARBY	BY		141	965	6	
A	5080	5060001	569		ARCHIBALD	ST		113	910	2	B
A	5110	5110002	932		ARCHIBALD	ST		112	970	2	B
A	5110	5110003	944		ARCHIBALD	ST		112	962	2	B
A	5110	5110004	960		ARCHIBALD	ST		112	963	2	B
A	5110	5110005	980		ARCHIBALD	ST		112	961	1	B
A	5110	5110006	984		ARCHIBALD	ST		112	968	1	B
A	5110	5110007	1000		ARCHIBALD	ST		112	964	2	B
A	5110	5110008	1006		ARCHIBALD	ST		112	971	1	B
A	5110	5110009	1012		ARCHIBALD	ST		112	971	1	B
A	5110	5110010	1018		ARCHIBALD	ST		112	971	1	B
A	5110	5110011	1024		ARCHIBALD	ST		112	971	1	B
A	5200	5200001	1310		ARCHIBALD	ST		111	967	7	B
A	5210	5210002	15		ARDEN	AV		101	978	9	B
A	5210	5210004	24		ARDEN	AV		101	978	4	B
A	5210	5210005	28		ARDEN	AV		101	971	2	B
A	5210	5210006	32		ARDEN	AV		101	969	2	B
A	5210	5210007	34		ARDEN	AV		101	972	3	B
A	1132	1132001	40		ARLINGTON	ST		17	910	2	B
A	1133	1133007	145		ARLINGTON	ST		17	928	3	B

GROUND FLOOR AREA	NUMBER OF BACHELOR UNITS	ONE-BEDROOM UNITS	TWO-BEDROOM UNITS	THREE-BEDROOM UNITS	FOUR-BEDROOM UNITS	TOTAL DWELLING UNITS	BUILDING CODE	TYPE OF CONSTRUCTION
121325	11	66	36	5	0	118	19	1
3072	0	3	2	0	0	5	16	.
30240	0	30	6	0	0	36	19	4
18754	0	2	14	0	0	16	19	4
42588	6	24	23	0	0	53	19	4
8800	0	8	0	1	0	7	19	1
8572	0	8	1	1	0	11	19	1
18896	0	10	10	1	0	22	19	4
15162	0	8	10	0	0	18	19	1
15162	0	8	10	0	0	18	19	1
15162	0	8	10	0	0	18	19	1
15162	0	8	10	0	0	18	19	1
267386	0	116	94	0	0	18	19	1
93453	1	53	48	0	0	210	19	5
37184	0	11	0	0	0	102	19	.
15186	0	10	32	0	0	43	19	4
19500	0	16	4	0	0	14	19	.
13500	0	13	5	0	0	22	19	.
4159	0	6	1	0	0	16	19	.
14625	0	23	0	0	0	7	16	.
						23	19	2

APARTMENT BLOCK INVENTORY
FOR THE
CITY OF WINNIPEG

(BUILDINGS HAVE BEEN SORTED BY ADDRESS)

RECORD TYPE	FDA	FILE NUMBER	STREET NUMBER	STREET NUMBER SUFFIX	STREET NAME	STREET TYPE	STREET DIRECTION	CENSUS TRACT	YEAR OF CONSTRUCTION	NUMBER OF STORIES	BASEMENT
A	1120	1120006	320		ARLINGTON	ST		21	971	2	B
A	1120	1120007	324		ARLINGTON	ST		21	970	2	B
A	1120	1120008	340		ARLINGTON	ST		21	961	2	B
A	1051	1051006	979		ARLINGTON	ST		27	948	2	B
A	1180	1180004	384		ASHLAND	AV		1	913	3	B
A	5150	5150001	37		ASHTON	AV		102	966	2	B
A	1208	1208018	303		ASSINIBOINE	AV		14	929	3	B
A	1207	1207057	348		ASSINIBOINE	AV		14	952	2	B
A	1207	1207058	356		ASSINIBOINE	AV		14	959	2	B
A	1207	1207059	357		ASSINIBOINE	AV		14	906	3	B
A	1207	1207060	372		ASSINIBOINE	AV		14	956	5	B
A	1208	1208	375		ASSINIBOINE	AV			977		
A	1207	1207052	380		ASSINIBOINE	AV		14	931	3	B
A	1207	1207063	400		ASSINIBOINE	AV		14	929	3	B
A	1207	1207064	405		ASSINIBOINE	AV		14	950	3	B
A	1207	1207065	421		ASSINIBOINE	AV		14	959	5	B
A	1207	1207066	432		ASSINIBOINE	AV		14	890	3	B
A	1207	1207067	438		ASSINIBOINE	AV		14	938	2	B
A	1207	1207068	440		ASSINIBOINE	AV		14	914	2	B
A	3060	3060002	210		ATLANTIC	AV		46	912	2	B

GROUND FLOOR AREA	NUMBER OF BACHELOR UNITS	ONE-BEDROOM UNITS	TWO-BEDROOM UNITS	THREE-BEDROOM UNITS	FOUR-BEDROOM UNITS	TOTAL DWELLING UNITS	BUILDING CODE	TYPE OF CONSTRUCTION
9180	0	12	0	0	0	12	19	.
13056	3	15	0	0	0	18	19	.
19306	12	6	6	0	0	24	19	.
6375	0	6	1	0	0	7		1
8440	0	9	4	0	0	13	19	.
10528	0	8	4	0	0	12	19	.
30027	1	28	6	0	0	35	19	1
15049	4	13	5	0	0	17	19	.
12126	18	5	0	0	0	23	19	5
16585	0	12	0	3	0	15	19	.
52899	11	54	0	0	0	65	19	1
44200	4	24	16	0	0	44	19	2
46788	1	28	0	18	0	45	19	1
35960	0	16	18	0	0	34	19	.
34011	0	34	5	0	0	39	19	5
6303	5	2	0	0	0	8	19	1
17222	0	18	2	0	0	20	19	1
29700	0	8	22	1	0	31	19	1
9792	0	6	0	0	0	6	24	2

SAS

11:24 SUNDAY, JANUARY 26, 1986 6

APARTMENT BLOCK INVENTORY
FOR THE
CITY OF WINNIPEG

(BUILDINGS HAVE BEEN SORTED BY ADDRESS)

RECORD TYPE	FDA	FILE NUMBER	STREET NUMBER	STREET NUMBER SUFFIX	STREET NAME	STREET TYPE	STREET DIRECTION	CENSUS TRACT	YEAR OF CONSTRUCTION	NUMBER OF STORIES	BASEMENT
A	3060	3060003	225		ATLANTIC	AV		46	910	2	
A	3060	3060008	277		ATLANTIC	AV		46	914	3	B
A	5021	5021050	419		AULNEAU	ST		116	914	2	B
A	5021	5021053	424		AULNEAU	ST		116	967	2	B
A	5021	5021057	438		AULNEAU	ST		116	968	2	B
A	5021	5021063	470		AULNEAU	ST		116	969	2	B
A	5021	5021064	480		AULNEAU	ST		116	967	5	B
A	501	501072	528		AULNEAU	ST		116	965	2	B
A	3111	3111007	158		AUSTIN	ST		116	908	2	B
A	3111	3111010	242		AUSTIN	ST	N	38	909	2	B
A	4221	4221004	150		AVACO	DR	N	35	955	2	B
A	4221	4221005	170		AVACO	DR		140	973	2	B
A	1032	1032001	10		BALMORAL	ST		140	973	2	B
A	1032	1032005	27		BALMORAL	ST		15	927	3	B
A	1032	1032007	33		BALMORAL	ST		15	910	3	B
A	1032	1032009	35		BALMORAL	ST		15	912	3	B
A	1032	1032010	37		BALMORAL	ST		15	951	3	B
A	1032	1032012	38		BALMORAL	ST		15	951	2	B
A	1032	1032013	41		BALMORAL	ST		15	962	5	B

GROUND FLOOR AREA	NUMBER OF BACHELOR UNITS	ONE-BEDROOM UNITS	TWO-BEDROOM UNITS	THREE-BEDROOM UNITS	FOUR-BEDROOM UNITS	TOTAL DWELLING UNITS	BUILDING CODE	TYPE OF CONSTRUCTION
3489	0	1	4	0	0	5	19	.
19850	0	15	6	0	0	21	19	4
5900	0	6	4	0	0	10	16	1
6689	1	6	2	0	0	9	19	4
9897	5	0	0	0	0	14	19	4
14364	0	6	12	0	0	18	19	.
29250	8	32	0	0	0	40	19	4
4578	4	0	1	0	0	5	19	4
4194	0	6	0	0	0	6	16	1
4604	1	3	2	0	0	6	16	1
4560	6	0	0	0	0	6	16	1
32184	0	4	26	4	0	34	.	4
32184	0	4	26	4	0	34	.	4
41871	12	51	0	0	0	63	19	.
23838	0	9	16	0	0	25	19	1
31640	1	0	19	3	0	23	19	1
31192	3	21	3	0	0	18	19	1
18432	6	9	3	0	0	12	19	2
12768	6	3	3	0	0	12	19	1
27312	1	17	12	0	0	30	19	2

APARTMENT BLOCK INVENTORY
FOR THE
CITY OF WINNIPEG

(BUILDINGS HAVE BEEN SORTED BY ADDRESS)

RECORD TYPE	FDA	FILE NUMBER	STREET NUMBER	STREET NUMBER SUFFIX	STREET NAME	STREET TYPE	STREET DIRECTION	CENSUS TRACT	YEAR OF CONSTRUCTION	NUMBER OF STORIES	BASEMENT
A	1032	1032014	42		BALMORAL	ST		15	909	3	B
A	1031	1031001	181		BALMORAL	ST		15	913	3	B
A	1031	1031005	190		BALMORAL	ST		15	924	3	B
A	1031	1031010	247		BALMORAL	ST		15	970	2	B
A	1031	1031019	275		BALMORAL	ST		15	913	3	B
A	1031	1031022	277		BALMORAL	ST		15	910	3	B
A	1204	1204017	389		BALMORAL	ST		22	927	3	B
A	1204	1204018	391		BALMORAL	ST		22	926	3	B
A	1204	1204024	409		BALMORAL	ST		22	909	3	B
A	1040	1040009	436		BALMORAL	ST		22	928	3	B
A	1204	1204040	459		BALMORAL	ST		22	913	3	B
A	1040	1040016	472		BALMORAL	ST		22	910	3	B
A	1040	1040026	506		BALMORAL	ST		22	960	2	B
A	1040	1040027	512		BALMORAL	ST		22	972	4	B
A	1040	1040034	530		BALMORAL	ST		22	960	3	B
A	1204	1204045	531		BALMORAL	ST		23	962	3	B
A	1053	1053011	543		BANNATYNE	AV		26	910	3	B
A	1053	1053012	545		BANNATYNE	AV		26	910	3	B
A	3050	3050002	135		BANNERMAN	AV		41	963	2	B
A			181		BANNERMAN						B

GROUND FLOOR AREA	NUMBER OF BACHELOR UNITS	ONE-BEDROOM UNITS	TWO-BEDROOM UNITS	THREE-BEDROOM UNITS	FOUR-BEDROOM UNITS	TOTAL DWELLING UNITS	BUILDING CODE	TYPE OF CONSTRUCTION
5390	4	3	0	0	0	7	16	.
12012	0	4	8	2	0	14	19	1
13415	3	7	8	0	0	18	19	1
9426	6	8	0	0	0	14	19	2
8231	3	5	2	0	0	10	19	2
9316	0	8	2	0	0	10	19	1
19376	28	10	2	0	0	41	19	2
18330	30	7	0	0	0	37	19	4
21422							19	.
23779	12	18	8	0	0	36	19	5
16704	2	9	12	0	0	23		.
14392	0	0	13	0	0	13	19	2
10668	0	12	2	0	0	14	19	4
22328	4	20	4	0	0	28	19	.
13434	0	15	5	0	0	20	19	4
8261	10	5	0	0	0	15	19	.
8880	0	6	4	0	0	10	19	2
12798	0	14	0	0	0	14	19	2
9405	0	11	0	0	0	11	19	.

APARTMENT BLOCK INVENTORY
FOR THE
CITY OF WINNIPEG

(BUILDINGS HAVE BEEN SORTED BY ADDRESS)

RECORD TYPE	FDA	FILE NUMBER	STREET NUMBER	STREET NUMBER SUFFIX	STREET NAME	STREET TYPE	STREET DIRECTION	CENSUS TRACT	YEAR OF CONSTRUCTION	NUMBER OF STORIES	BASEMENT
A	3060	3060015	300		BANNERMAN	AV		46	961	2	B
A	1120	1120020	427		BANNING	ST		21	912	3	B
A	1080	1080057	748		BANNING	ST		29	954	2	B
A	1080	1080060	757		BANNING	ST		29	955	2	B
A	3112	3112003	102		BARBER	ST		36	905	2	
A	3112	3112005	162		BARBER	ST			906	2	B
A	6230	6230001	389		BARKER	BV		520	976	3	
A	6230	6230002	395		BARKER	BV		520	976	3	
A	6230	6230003	403		BARKER	BV		520	976	3	
A	6230	6230004	407		BARKER	BV		520	976	3	
A	6230	6230005	411		BARKER	BV		520	976	3	
A	6152	6152	30		BAYLOR	AV			970	2	B
A	6153	6153002	40		BAYLOR	AV		500	970	2	B
A	6153	6153003	50		BAYLOR	AV		500	970	2	B
A	6153	6153004	60		BAYLOR	AV		500	970	2	B
A	6153	6153006	70		BAYLOR	AV		500	970	2	B
A	6153	6153007	80		BAYLOR	AV		500	970	2	B
A	6153	6153011	120		BAYLOR	AV		500	972	2	B
A	6153	6153012	130		BAYLOR	AV		500	972	2	B
A	6153	6153014	140		BAYLOR	AV		500	972	2	B

GROUND FLOOR AREA	NUMBER OF BACHELOR UNITS	ONE-BEDROOM UNITS	TWO-BEDROOM UNITS	THREE-BEDROOM UNITS	FOUR-BEDROOM UNITS	TOTAL DWELLING UNITS	BUILDING CODE	TYPE OF CONSTRUCTION
10545	0	5	6	0	0	11	19	.
3888	14	1	0	1	0	16	19	.
9765	0	11	0	0	0	11	19	.
10044	0	11	0	0	0	11	19	.
1916	5	2	0	0	0	7	16	.
							20	.
8946	0	12	0	0	0	12	.	.
12384	0	0	12	0	0	12	.	.
10872	0	6	6	0	0	12	.	.
10152	0	6	6	0	0	12	.	.
12024	0	0	12	0	0	12	.	.
12495	0	0	12	0	0	12	19	.
11319	0	6	6	0	0	12	19	.
11319	0	6	6	0	0	12	19	.
11319	0	6	6	0	0	12	19	.
12495	0	0	12	0	0	12	19	.
24843	0	0	24	0	0	24	19	1
24843	0	0	24	0	0	24	19	.
24843	0	0	24	0	0	24	19	1

APARTMENT BLOCK INVENTORY
FOR THE
CITY OF WINNIPEG

(BUILDINGS HAVE BEEN SORTED BY ADDRESS)

RECORD TYPE	FDA	FILE NUMBER	STREET NUMBER	STREET NUMBER SUFFIX	STREET NAME	STREET TYPE	STREET DIRECTION	CENSUS TRACT	YEAR OF CONSTRUCTION	NUMBER OF STORIES	BASEMENT
A	6153	6153015	150		BAYLOR	AV		500	972	2	
A	4050	4050009	706		BEACH	AV		37	961	2	B
A	5220	5220011	254		BEAVERHILL	BV		102	977	3	B
A	5220	5220013	274		BEAVERHILL	BV		102	977	3	
A	5220	5220016	294		BEAVERHILL	BV		102	977	3	
A	5220	5220019	1031		BEAVERHILL	BV		110	979	2	
A	5220	5220020	1035		BEAVERHILL	BV		110	979	2	
A	5220	5220021	1037		BEAVERHILL	BV		110	979	2	
A	5220	5220022	1039		BEAVERHILL	BV		110	979	3	
A	5220	5220023	1041		BEAVERHILL	BV		110	979	2	
A	5220	5220024	1043		BEAVERHILL	BV		110	979	3	
A	5220	5220025	1045		BEAVERHILL	BV		110	979	2	
A	5220	5220026	1049		BEAVERHILL	BV		110	979	3	
A	5220	5220027	1051		BEAVERHILL	BV		110	979	3	
A	5220	5220028	1053		BEAVERHILL	BV		110	979	2	
A	5220	5220029	1055		BEAVERHILL	BV		110	979	3	
A	5220	5220030	1057		BEAVERHILL	BV		110	979	2	
A	5220	5220031	1059		BEAVERHILL	BV		110	979	3	
A	5220	5220032	1061		BEAVERHILL	BV		110	979	3	
A	5220	5220033	1063		BEAVERHILL	BV		110	979	2	

GROUND FLOOR AREA	NUMBER OF BACHELOR UNITS	ONE-BEDROOM UNITS	TWO-BEDROOM UNITS	THREE-BEDROOM UNITS	FOUR-BEDROOM UNITS	TOTAL DWELLING UNITS	BUILDING CODE	TYPE OF CONSTRUCTION
24843	0	0	24	0	0	24	19	.
5773	0	6	0	0	0	6	19	.
22802	0	9	15	0	0	24	.	.
22802	0	9	15	0	0	24	.	.
20900	0	4	8	0	0	12	.	2
12408	0	0	8	0	0	8	.	.
10450	0	0	12	0	0	12	.	2
24534	0	0	12	0	0	12	.	.
9696	0	12	0	0	0	12	.	.
24252	0	3	9	0	0	12	.	.
20900	0	3	9	0	0	12	.	.
24252	0	8	4	0	0	12	.	.
9696	0	3	9	0	0	12	.	.
24252	0	8	4	0	0	12	.	.
9696	0	3	9	0	0	12	.	.
13962	0	12	0	0	0	12	.	.

SAS

11:24 SUNDAY, JANUARY 26, 1986 10

APARTMENT BLOCK INVENTORY
FOR THE
CITY OF WINNIPEG

(BUILDINGS HAVE BEEN SORTED BY ADDRESS)

RECORD TYPE	FDA	FILE NUMBER	STREET NUMBER	STREET NUMBER SUFFIX	STREET NAME	STREET TYPE	STREET DIRECTION	CENSUS TRACT	YEAR OF CONSTRUCTION	NUMBER OF STORIES	BASEMENT
A	5220	5220034	1065		BEAVERHILL	BV		110	979	3	
A	5220	5220035	1067		BEAVERHILL	BV		110	979	2	
A	5220	5220036	1069		BEAVERHILL	BV		110	979	3	
A	5220	5220037	1073		BEAVERHILL	BV		110	979	3	
A	5220	5220038	1077		BEAVERHILL	BV		110	979	3	
A	5220	5220039	1081		BEAVERHILL	BV		110	979	3	
A	5220	5220040	1085		BEAVERHILL	BV		110	979	3	
A	5170	5170001	22		BELIVEAU	RD		102	969	11	B
A	5170	5170004	130		BELIVEAU	RD		102	970	12	
A	5170	5170005	180		BELIVEAU	RD		102	970	8	
A	5170	5170006	182		BELIVEAU	RD		2	.	.	
A	5170	5170007	184		BELIVEAU	RD		3	.	.	
A	5170	5170008	186		BELIVEAU	RD		3	.	.	
A	5170	5170009	200		BELIVEAU	RD		102	971	2	B
A	5170	5170010	210		BELIVEAU	RD		102	971	2	B
A	5170	5170011	220		BELIVEAU	RD		102	971	2	B
A	5170	5170016	270		BELIVEAU	RD		102	978	3	B
A	5170	5170017	290		BELIVEAU	RD		102	972	3	
A	5170	5170018	294		BELIVEAU	RD		102	972	3	
A	5170	5170019	298		BELIVEAU	RD		102	972	3	

GROUND FLOOR AREA	NUMBER OF BACHELOR UNITS	ONE-BEDROOM UNITS	TWO-BEDROOM UNITS	THREE-BEDROOM UNITS	FOUR-BEDROOM UNITS	TOTAL DWELLING UNITS	BUILDING CODE	TYPE OF CONSTRUCTION
24252	0	3	9	0	0	12	.	.
.	0	12	0	0	0	12	.	.
24816	0	3	9	0	0	12	.	.
.	0	6	3	3	0	12	.	.
24534	0	6	3	3	0	12	.	.
.	0	9	3	0	0	12	.	.
233829	10	135	70	20	0	12	.	.
185033	12	143	34	11	0	235	19	4
78800	0	58	21	0	0	200	19	4
.	78	19	.
.	2
.	2
52834	0	18	36	0	0	54	19	2
39920	0	12	30	0	0	42	19	.
52834	0	18	36	0	0	54	19	.
28980	0	14	21	0	0	35	19	.
43050	0	28	18	0	0	46	19	.
55200	0	34	24	0	0	58	19	.
43050	0	28	18	0	0	46	19	.

APARTMENT BLOCK INVENTORY
FOR THE
CITY OF WINNIPEG

(BUILDINGS HAVE BEEN SORTED BY ADDRESS)

RECORD TYPE	FDA	FILE NUMBER	STREET NUMBER	STREET NUMBER SUFFIX	STREET NAME	STREET TYPE	STREET DIRECTION	CENSUS TRACT	YEAR OF CONSTRUCTION	NUMBER OF STORIES	BASEMENT
A	3081	3091001	201		BELMONT	AV		551	960	2	B
A	1090	1090006	465		BERESFORD	AV		2	911	3	B
A	1090	1090008	469		BERESFORD	AV		2	913	3	B
A	1090	1090013	517		BERESFORD	AV		2	913	3	B
A	2030	2030001	204		BERRY	ST		116	964	2	B
A	2030	2030002	237		BERRY	ST		116	971	2	B
A	2030	2030005	439		BERRY	ST		532	959	2	B
A	2030	2030007	475		BERRY	ST		532	959	2	B
A	5021	5021005	160		BERTRAND	AV		116	963	2	B
A	5021	5021008	203		BERTRAND	AV		116	963	2	B
A	5021	5021009	208		BERTRAND	AV		116	964	2	B
A	5021	5021012	220		BERTRAND	AV		116	967	2	B
A	5021	5021013	228		BERTRAND	AV		116	964	2	B
A	5021	5021016	254		BERTRAND	AV		116	974	2	B
A	5021	5021039	344		BERTRAND	AV		116	947	2	B
A	4120	4120005	489		BESANT	ST		130	964	2	B
A	5250	5250008	990		BETOURNAY	ST		112	969	2	B
A	5250	5250009	990		BETOURNAY	ST		112	969	2	B
A			996		BETOURNAY	ST					
A	1120	1120001	233		BEVERLEY	ST		21	915	3	B

GROUND FLOOR AREA	NUMBER OF BACHELOR UNITS	ONE-BEDROOM UNITS	TWO-BEDROOM UNITS	THREE-BEDROOM UNITS	FOUR-BEDROOM UNITS	TOTAL DWELLING UNITS	BUILDING CODE	TYPE OF CONSTRUCTION
10365	1	5	6	0	0	12	19	4
30144	0	8	12	0	0	20	20	1
7072	0	7	0	0	0	7	19	2
7072	0	0	7	0	0	7	19	1
5720	1	6	2	0	0	9	19	.
6813	0	5	3	0	0	8	19	.
7875	0	3	5	0	0	8	19	.
20091	5	24	0	0	0	29	19	.
6489	1	6	0	2	0	9	19	4
6489	1	6	2	0	0	9	19	1
3714	2	3	0	0	0	5	19	4
13200	0	17	0	0	0	17	19	1
6489	1	6	2	0	0	9	19	1
5760	0	0	2	0	0	6	19	1
7965	0	11	0	0	0	11	19	1
8408	0	11	0	0	0	11	19	1
43725	24	23	0	0	0	47	19	.
43725	0	24	24	0	0	48	19	.
13666	0	8	0	0	0	8	19	1

SAS

11:24 SUNDAY, JANUARY 26, 1986 12

APARTMENT BLOCK INVENTORY
FOR THE
CITY OF WINNIPEG

(BUILDINGS HAVE BEEN SORTED BY ADDRESS)

RECORD TYPE	FDA	FILE NUMBER	STREET NUMBER	STREET NUMBER SUFFIX	STREET NAME	STREET TYPE	STREET DIRECTION	CENSUS TRACT	YEAR OF CONSTRUCTION	NUMBER OF STORIES	BASEMENT
A	1120	1120004	290		BEVERLEY	ST		21	914	3	B
A	1120	1120010	347		BEVERLEY	ST		21	956	2	B
A	1120	1120011	351		BEVERLEY	ST		21	907	2	B
A	1080	1080016	574		BEVERLEY	ST		28	954	2	B
A	1080	1080024	595		BEVERLEY	ST		28	953	2	B
A	1080	1080048	720		BEVERLEY	ST		28	909	2	B
A	1080	1080069	785		BEVERLEY	ST		28	973	3	B
A	1080	1080073	800		BEVERLEY	ST		28	970	2	B
A	1080	1080074	810		BEVERLEY	ST		28	914	3	B
A	1110	1110015	100		BOLE	ST		28	912	2	B
A	4040	4040004	314		BOND	ST		122	914	2	B
A	5040	5040001	14		BONITA	AV		102	963	2	B
A	5040	5040006	35		BONITA	AV		102	963	2	B
A	5040	5040007	38		BONITA	AV		102	963	2	B
A	2083	2083001	233		BODTH	DR		536	968	16	B
A	6180	6180001	1		BOULTON	BY		6	979	6	B
A	6180	6180002	21		BOULTON	BY		6	979	6	B
A	1160	1160007	377		BRANDON	AV		1	913	3	B
A	1090	1090005	462		BRANDON	AV		2	912	2	B
A	4010	4010009	200		BRAZIER	ST		39	969	1	B

GROUND FLOOR AREA	NUMBER OF BACHELOR UNITS	ONE-BEDROOM UNITS	TWO-BEDROOM UNITS	THREE-BEDROOM UNITS	FOUR-BEDROOM UNITS	TOTAL DWELLING UNITS	BUILDING CODE	TYPE OF CONSTRUCTION
12956	0	0	14	0	0	14	19	2
8928	0	11	0	0	0	11	19	4
2848	0	6	0	0	0	6	16	.
11220	2	3	6	0	2	13	19	.
7638	0	4	4	0	0	8	19	1
2912	0	0	0	0	0	0	16	.
17010	24	0	0	0	0	24	19	.
17400	0	26	0	0	0	26	19	.
21008	11	12	1	0	0	24	19	.
9555	0	0	0	0	0	0	19	1
19383	0	10	12	0	0	22	19	.
25344	0	20	9	0	0	29	19	.
19383	0	10	12	0	0	22	19	.
309629	25	167	118	0	0	310	19	5
58260	36	58	0	0	0	94	.	.
58260	36	58	0	0	0	94	.	.
29193	0	0	30	0	0	30	19	1
1440	1	2	1	1	0	5	.	.
3864	0	6	0	0	0	6	19	4

APARTMENT BLOCK INVENTORY
FOR THE
CITY OF WINNIPEG

(BUILDINGS HAVE BEEN SORTED BY ADDRESS)

RECORD TYPE	FDA	FILE NUMBER	STREET NUMBER	STREET NUMBER SUFFIX	STREET NAME	STREET TYPE	STREET DIRECTION	CENSUS TRACT	YEAR OF CONSTRUCTION	NUMBER OF STORIES	BASEMENT
1	A	4133	4133015	1010	BRAZIER	ST		134	969	4	
2	A	4133	4133016	1030	BRAZIER	ST		134	964	3	B
3	A	4133	4133017	1060	BRAZIER	ST		134	962	2	B
4	A	4133	4133019	1070	BRAZIER	ST		134	963	2	B
5	A	1208	1208012	250	BROADWAY	AV			941	3	B
6	A	1208	1208013	251	BROADWAY	AV		14	911	4	B
7	A	1208	1208014	250	BROADWAY	AV		14	941	3	B
8	A	1208	1208015	270	BROADWAY	AV		14	940	3	B
9	A	1208	1208016	295	BROADWAY	AV		14	949	3	B
0	A	1208	1208017	301	BROADWAY	AV		14	938	3	B
1	A	1207	1207053	314	BROADWAY	AV		14	909	5	B
2	A	1207	1207054	323	BROADWAY	AV		14	939	3	B
3	A	1207	1207055	325	BROADWAY	AV		14	939	3	B
4	A	1207	1207056	326	BROADWAY	AV		14	939	3	B
5	A	1032	1032058	346	BROADWAY	AV		14	912	4	B
6	A	1207	1207061	376	BROADWAY	AV		14	948	4	B
7	A	1207	1207069	532	BROADWAY	AV		14	908	5	B
8	A	1032	1032059	544	BROADWAY	AV		15	929	3	B
9	A	1031	1031034	579	BROADWAY	AV		15	908	3	B
0	A	1032	1032060	580	BROADWAY	AV		15	912	3	B

GROUND FLOOR AREA	NUMBER OF BACHELOR UNITS	ONE-BEDROOM UNITS	TWO-BEDROOM UNITS	THREE-BEDROOM UNITS	FOUR-BEDROOM UNITS	TOTAL DWELLING UNITS	BUILDING CODE	TYPE OF CONSTRUCTION
57169	6	40	16	0	0	62	19	1
40576	9	24	9	0	0	42	19	
22432	6	14	3	0	0	23	19	
27459	0	17	9	0	0	26	19	1
40727	13	50	1	0	0	64	19	2
25285	6	25	0	0	0	31	19	
25266	7	24	0	0	0	31	19	
17440	12	12	0	0	0	24	19	1
19951	19	12	0	0	0	31	19	1
83426	41	29	17	0	0	87	19	2
8823	13	18	0	0	0	31	19	
33460	1	13	29	0	0	43	19	
38834	0	15	23	0	0	38	19	4
30195	8	0	0	0	0	8	20	
7336	6	16	0	0	0	22	19	
29032	0	14	5	0	0	19	19	2
16560	0	14	5	0	0	19	19	2
19686	0	14	5	0	0	19	19	2

SAS

11:24 SUNDAY, JANUARY 26, 1986 14

APARTMENT BLOCK INVENTORY
FOR THE
CITY OF WINNIPEG

(BUILDINGS HAVE BEEN SORTED BY ADDRESS)

RECORD TYPE	FDA	FILE NUMBER	STREET NUMBER	STREET NUMBER SUFFIX	STREET NAME	STREET TYPE	STREET DIRECTION	CENSUS TRACT	YEAR OF CONSTRUCTION	NUMBER OF STORIES	BASEMENT
A	1031	1031035	587		BROADWAY	AV		15	885	3	B
A	1031	1031036	597		BROADWAY	AV		15	929	3	B
A	1031	1031037	601		BROADWAY	AV		15	917	3	B
A	1032	1032061	624		BROADWAY	AV		15	928	3	B
A	1031	1031039	625		BROADWAY	AV		15	910	3	B
A	1032	1032062	634		BROADWAY	AV		15	911	3	B
A	1031	1031040	661		BROADWAY	AV		15	903	2	B
A	1110	1110029	113		BRYCE	ST		12	959	2	B
A	1110	1110034	117		BRYCE	ST		12	913	3	B
A	1120	1120028	500		BURNELL	ST		21	967	2	B
A	1120	1120029	510		BURNELL	ST		21	969	2	B
A	1120	1120030	519		BURNELL	ST		21	914	3	B
A	1120	1120031	520		BURNELL	ST		21	968	2	B
A	3022	3022	248		BURROWS	AV		45	955	2	B
A	3022	3022009	377		BURROWS	AV		42	915	3	B
A	3022	3022011	401		BURROWS	AV		42	913	2	B
A	3022	3022014	423		BURROWS	AV		45	913	3	B
A	3022	3022017	468		BURROWS	AV		43	904	3	B
A	3022	3022018	473		BURROWS	AV		45	955	2	B

GROUND FLOOR AREA	NUMBER OF BACHELOR UNITS	ONE-BEDROOM UNITS	TWO-BEDROOM UNITS	THREE-BEDROOM UNITS	FOUR-BEDROOM UNITS	TOTAL DWELLING UNITS	BUILDING CODE	TYPE OF CONSTRUCTION
9816	0	12	0	0	0	12	19	2
19496	4	15	3	0	0	22	19	2
15189	0	15	3	0	0	18	19	2
23011	8	15	7	0	0	30	19	2
14546	0	2	13	0	0	15	19	2
19624	0	0	20	0	0	20	19	1
7196	5	4	1	0	0	10	19	
7452	0	6	0	0	0	6	19	1
19418	0	8	15	0	0	21	19	1
31824	3	30	6	0	0	39	19	
26286	0	18	12	0	0	28	19	
16782	24	35	20	0	0	80	19	1
26286	0	14	14	0	0	28	19	2
6336	0	4	2	0	0	6	16	4
5700	0	1	4	0	0	5	19	2
18904	0	28	0	0	0	28	19	2
9453	0	11	0	0	0	11	20	4
9108	1	6	2	0	0	9	19	

APARTMENT BLOCK INVENTORY
FOR THE
CITY OF WINNIPEG

(BUILDINGS HAVE BEEN SORTED BY ADDRESS)

RECORD TYPE	FDA	FILE NUMBER	STREET NUMBER	STREET NUMBER SUFFIX	STREET NAME	STREET TYPE	STREET DIRECTION	CENSUS TRACT	YEAR OF CONSTRUCTION	NUMBER OF STORIES	BASEMENT
A	3022	3022019	518		BURROWS	AV		43	907	3	B
A	3021	3021006	582		BURROWS	AV		43	911	2	B
A	3021	3021008	651		BURROWS	AV		45	900	0	
A	3030	3030004	950		BURROWS	AV		44	969	2	B
A	1140	1140001	2		BURY	ST		32	910	3	B
A			850		CAMBRIDGE	ST			983		
A	6280	6280001	870		CAMBRIDGE	ST		4	969	9	
A	6040	6040006	880		CAMBRIDGE	ST		4	970	10	B
A	1133	1133009	164		CANDRA	ST		17	906	3	B
A	1133	1133011	205		CANDRA	ST		16	908	3	B
A	1207	1207003	15		CARLTON	ST		14	967	10	B
A	1207	1207009	30		CARLTON	ST		14	954	3	B
A	1207	1207011	31		CARLTON	ST		14	958	2	B
A	1207	1207016	36		CARLTON	ST		14	958	2	B
A	1207	1207017	38		CARLTON	ST		14	959	2	B
A	1207	1207022	45		CARLTON	ST		14	928	3	B
A	1207	1207024	47		CARLTON	ST		14	959	2	B
A	1207	1207026	50		CARLTON	ST		14	956	2	B
A	1207	1207028	53		CARLTON	ST		14	956	3	B
A	1207	1207035	66		CARLTON	ST		14	955	3	B

GROUND FLOOR AREA	NUMBER OF BACHELOR UNITS	ONE-BEDROOM UNITS	TWO-BEDROOM UNITS	THREE-BEDROOM UNITS	FOUR-BEDROOM UNITS	TOTAL DWELLING UNITS	BUILDING CODE	TYPE OF CONSTRUCTION
4992	2	1	2	0	0	5	19	1
13110	5	1	0	0	0	6	24	1
0	0	0	0	0	0	0	16	.
33642	8	15	15	0	0	38	19	2
3390	1	2	2	0	0	5	16	.
85922	0	48	33	0	0	81	19	5
92154	9	61	38	0	0	108	19	5
6072	2	4	0	0	0	6	16	.
4568	5	4	1	0	0	10	16	.
137826	1	87	29	17	0	114	19	4
11424	0	12	0	0	0	12	19	.
9420	6	8	0	0	0	14	19	.
9419	6	8	0	0	0	14	19	.
9419	6	8	0	0	0	14	19	.
28024	0	15	15	0	0	30	19	2
12753	0	16	0	0	0	16	19	.
28191	0	34	0	0	0	34	19	.
26957	0	12	12	0	0	24	19	.
26532	0	34	0	0	0	34	19	.

SAS

11:24 SUNDAY, JANUARY 26, 1986 16

APARTMENT BLOCK INVENTORY
FOR THE
CITY OF WINNIPEG

(BUILDINGS HAVE BEEN SORTED BY ADDRESS)

RECORD TYPE	FDA	FILE NUMBER	STREET NUMBER	STREET NUMBER SUFFIX	STREET NAME	STREET TYPE	STREET DIRECTION	CENSUS TRACT	YEAR OF CONSTRUCTION	NUMBER OF STORIES	BASEMENT
A	1207	1207040	74		CARLTON	ST		14	911	3	B
A	1207	1207047	123		CARLTON	ST		14	927	3	B
A	1204	1204001	289		CARLTON	ST		23	908	4	B
A	1204	1204014	377		CARLTON	ST		23	809	3	B
A	2122	2122001	70		CARRIAGE	RD		540	972	3	
A	2122	2122002	80		CARRIAGE	RD		540	973	3	
A	2122	2122003	85		CARRIAGE	RD		540	972	3	
A	2122	2122004	320		CARRIAGE	RD		540	976	3	
A	2122	2122005	330		CARRIAGE	RD		540	976	3	
A	2122	2122006	340		CARRIAGE	RD		540	976	3	
A	5080	5080001	2		CARRIERE	AV	W	105	960	2	B
A	5080	5080002	4		CARRIERE	AV	W	105	961	2	B
A	3050	3050003	161		CATHEDRAL	AV		41	914	3	B
A	3050	3050004	191	B	CATHEDRAL	AV		41	927	3	B
A	3050	3050005	195	A	CATHEDRAL	AV		41	927	3	B
A	3060	3060018	309		CATHEDRAL	AV		117	927	3	B
A	5021	5021019	272		CATHEDRALE	AV		116	948	2	B
A	1110	1110016	100		CAUCHON	ST		12	957	2	B
A	1110	1110022	110		CAUCHON	ST		12	960	2	B
A	2103	2103009	838		CAVALIER	DR		540	972	3	B

GROUND FLOOR AREA	NUMBER OF BACHELOR UNITS	ONE-BEDROOM UNITS	TWO-BEDROOM UNITS	THREE-BEDROOM UNITS	FOUR-BEDROOM UNITS	TOTAL DWELLING UNITS	BUILDING CODE	TYPE OF CONSTRUCTION
20663	0	3	12	0	0	15	19	.
17547	18	5	0	0	0	23	19	.
28800	9	20	0	0	0	29	20	.
12800	1	1	9	0	0	11	19	1
33000	0	29	15	0	0	44	19	5
33000	0	23	15	0	0	38	19	5
47519	2	36	18	0	0	56	19	5
17382	0	8	10	2	0	20	.	1
29968	0	16	16	0	0	32	.	.
23200	0	10	20	4	0	24	.	.
8870	0	10	3	0	0	13	19	4
10088	0	15	0	0	0	13	19	4
13486	0	16	14	0	0	30	19	4
26540	0	16	14	0	0	30	19	.
26540	0	2	4	0	0	6	24	.
4800	0	4	1	0	0	5	19	1
8514	0	11	0	0	0	11	19	1
6816	4	0	4	0	0	8	19	1
48540	0	20	31	0	0	51	19	2

APARTMENT BLOCK INVENTORY
FOR THE
CITY OF WINNIPEG

(BUILDINGS HAVE BEEN SORTED BY ADDRESS)

RECORD TYPE	FDA	FILE NUMBER	STREET NUMBER	STREET NUMBER SUFFIX	STREET NAME	STREET TYPE	STREET DIRECTION	CENSUS TRACT	YEAR OF CONSTRUCTION	NUMBER OF STORIES	BASEMENT
A	6260	6260007	170		CENTENNIAL	ST		7	946	2	B
A	6260	6260008	172		CENTENNIAL	ST		7	946	2	B
A	6260	6260009	500		CENTENNIAL	ST		7	959	3	B
A	6160	6160016	525		CENTENNIAL	ST		6	959	3	B
A	6401	6401	925		CHANCELLOR	DR			974		B
A			940		CHANCELLOR	DR			982		
A			1055		CHANCELLOR	DR		501	970	3	
A	6460	6460006	1923		CHANCELLOR	DR		501	975	3	
A	5140	5140007	90		CHANDOS	AV		115	970	2	B
A	5140	5140008	108		CHANDOS	AV		115	970	2	B
A	3022	3022001	165		CHARLES	ST		34	911	2	B
A	3060	3060023	355		CHARLES	ST		42	961	3	B
A	3060	3060026	365		CHARLES	ST		42	909	3	B
A	3060	3060	374		CHARLES	ST					B
A	3060	3060032	480		CHARLES	ST		46	970	11	B
A	3060	3060034	551		CHARLES	ST		46	912	3	B
A	3060	3060035	600		CHARLES	ST		46	969	2	B
A	1133	1133012	240		CHESTNUT	ST		16	937	2	B
A	3130	3130001	182		CHURCH	AV		41	951	2	B
A	3130	3130002	184		CHURCH	AV		41	946	2	B

GROUND FLDDR AREA	NUMBER OF BACHELOR UNITS	ONE-BEDROOM UNITS	TWO-BEDROOM UNITS	THREE-BEDROOM UNITS	FOUR-BEDROOM UNITS	TOTAL DWELLING UNITS	BUILDING CODE	TYPE OF CONSTRUCTION
6400	0	8	4	0	0	12	19	4
11655	0	6	0	9	0	15	19	4
12864	0	6	6	0	0	12	19	4
						84		
37485	1	18	17	3	0	39	19	
21204	0	24	0	0	0	24		
27318	0	15	15	0	0	30	19	4
27318	0	15	15	0	0	30	19	4
3300	1	3	2	0	0	6	19	1
22716	0	7	20	0	0	27	19	1
9414	0	6	0	0	0	6	19	1
90990	0	84	20	0	0	104	19	5
14440	0	9	8	0	0	17	19	4
12000	0	12	0	0	0	12	19	4
3513	3	6	0	0	0	9	19	2
6320	0	4	2	0	0	6	19	2
6240	0	4	2	0	0	6	19	1

SAS

11:24 SUNDAY, JANUARY 26, 1986 18

APARTMENT BLOCK INVENTORY
FOR THE
CITY OF WINNIPEG

(BUILDINGS HAVE BEEN SORTED BY ADDRESS)

RECORD TYPE	FDA	FILE NUMBER	STREET NUMBER	STREET NUMBER SUFFIX	STREET NAME	STREET TYPE	STREET DIRECTION	CENSUS TRACT	YEAR OF CONSTRUCTION	NUMBER OF STORIES	BASEMENT
A	3060	3060006	259		CHURCH	AV		46	912	3	B
A	3060	3060016	301		CHURCH	AV		46	913	3	B
A	3060	3060021	350		CHURCH	AV		42	946	2	B
A	1160	1160003	363		CLARE	AV		1	954	2	B
A	1160	1160005	367		CLARE	AV		1	954	2	B
A	1110	1110018	105		CLARKE	ST		12	912	3	B
A	1110	1110032	115		CLARKE	ST		12	959	5	B
A	5040	5040003	21		CLAYTON	DR		102	966	6	B
A	5040	5040008	41		CLAYTON	DR		102	968	9	B
A	5040	5040009	45		CLAYTON	DR		102	966	2	B
A	5040	5040012	61		CLAYTON	DR		102	966	3	B
A	6350	6350001	816		CLOUTIER	DR		500	975	7	
A	1100	1100014	207		COCKBURN	ST		11	909	2	B
A	1100	1100017	216		COCKBURN	ST		10	910	2	B
A	1060	1060002	251		COCKBURN	ST		3	953	2	B
A	1060	1060004	272		COCKBURN	ST		3	913	3	B
A	3060	3060001	205		COLLEGE	AV		42	916	3	B
A	3060	3060011	285		COLLEGE	AV		42	909	3	B
A	3060	3060012	290		COLLEGE	AV		42	941	2	B
A			359		COLLEGE	AV					B

GROUND FLDDR AREA	NUMBER OF BACHELOR UNITS	ONE-BEDROOM UNITS	TWO-BEDROOM UNITS	THREE-BEDROOM UNITS	FOUR-BEDROOM UNITS	TOTAL DWELLING UNITS	BUILDING CODE	TYPE OF CONSTRUCTION
18032	0	3	13	0	0	16	19	2
13564	0	22	0	0	0	22	19	1
4080	0	5	0	0	0	5	19	1
6783	4	4	0	0	0	8	19	1
6783	4	4	0	0	0	8	19	1
26395	0	0	22	0	0	22	19	1
44371	1	29	20	0	0	50	19	4
150207	21	90	46	0	0	157	19	4
200880	1	129	59	5	0	194	19	4
38004	6	12	24	0	0	42	19	4
33618	1	15	20	0	0	36	19	4
112232	0	28	55	0	0	83	19	2
8677	0	2	4	0	0	6	19	
4044	0	5	0	0	0	5	19	
16789	2	16	3	0	0	21	19	1
35683	0	3	31	0	0	34	19	
25772	0	20	9	0	0	29	20	4
5270	0	14	14	0	0	26	19	1
4200	0	5	0	0	0	5	19	1

APARTMENT BLOCK INVENTORY
FOR THE
CITY OF WINNIPEG

(BUILDINGS HAVE BEEN SORTED BY ADDRESS)

RECORD TYPE	FDA	FILE NUMBER	STREET NUMBER	STREET NUMBER SUFFIX	STREET NAME	STREET TYPE	STREET DIRECTION	CENSUS TRACT	YEAR OF CONSTRUCTION	NUMBER OF STORIES	BASEMENT
A	3060	3060033	494		COLLEGE	AV		45	906	3	B
A	3080	3080005	777		COLLEGE	AV		43	905	2	B
A	3150	3150002	1266		COLLEGE	AV		50	962	2	B
A	1207	1207048	177		COLONY	ST		15	910	3	B
A	1031	1031002	182		COLONY	ST		15	929	3	B
A	1031	1031004	188		COLONY	ST		15	960	3	B
A	1031	1031005	190		COLONY	ST		15	960	3	B
A	1207	1207049	181		COLONY	ST		15	960	3	B
A	1207	1207050	189		COLONY	ST		15	929	3	B
A	1207	1207051	209		COLONY	ST		15	928	3	B
A	1207	1207052	221		COLONY	ST		15	929	3	B
A	1031	1031007	224		COLONY	ST		15	927	3	B
A	1205	1205010	239		COLONY	ST		15	979	6	B
A	1031	1031009	242		COLONY	ST		15	939	3	B
A	1031	1031012	250		COLONY	ST		15	903	2	B
A	1031	1031013	250		COLONY	ST		15	910	3	B
A	1205	1205012	275		COLONY	ST		15	974	6	B
A	4221	4221011	957		CONCORDIA	AV		130	973	6	B
A	4221	4221012	965		CONCORDIA	AV		130	976	2	B
A	4221	4221013	969		CONCORDIA	AV		130	976	2	B

GROUND FLOOR AREA	NUMBER OF BACHELOR UNITS	ONE-BEDROOM UNITS	TWO-BEDROOM UNITS	THREE-BEDROOM UNITS	FOUR-BEDROOM UNITS	TOTAL DWELLING UNITS	BUILDING CODE	TYPE OF CONSTRUCTION
3418	2	3	0	1	0	6	16	.
4260	9	0	0	0	0	9	.	.
14577	1	7	9	0	0	17	19	1
28928	15	24	0	0	0	39	19	.
19736	0	29	0	0	0	29	19	2
14936	1	19	0	0	0	20	19	.
14990	1	19	0	0	0	20	19	.
22811	19	15	0	0	0	20	19	.
21112	16	10	4	0	0	34	19	2
22163	16	10	4	0	0	30	19	2
20064	14	15	0	0	0	30	19	2
53418	0	75	0	0	0	29	19	2
19842	21	8	0	0	0	75	.	.
2600	1	2	2	0	0	29	19	.
14113	21	8	0	0	0	5	16	.
56993	47	18	6	0	0	29	.	2
54600	47	18	6	0	0	71	.	2
12432	0	0	4	8	0	12	19	1
25056	0	8	16	4	0	28	.	.
18432	0	4	12	4	0	20	.	1

SAS

11:24 SUNDAY, JANUARY 26, 1986 20

APARTMENT BLOCK INVENTORY
FOR THE
CITY OF WINNIPEG

(BUILDINGS HAVE BEEN SORTED BY ADDRESS)

RECORD TYPE	FDA	FILE NUMBER	STREET NUMBER	STREET NUMBER SUFFIX	STREET NAME	STREET TYPE	STREET DIRECTION	CENSUS TRACT	YEAR OF CONSTRUCTION	NUMBER OF STORIES	BASEMENT
A	4221	4221014	975		CONCORDIA	AV		130	976	2	B
A	4221	4221015	979		CONCORDIA	AV		130	976	2	B
A	4222	4222001	1011		CONCORDIA	AV		130	972	7	B
A	5140	5140011	211		CONISTON	ST		115	971	2	B
A	4120	4120018	702		CONSOL	AV		130	960	2	B
A	4120	4120019	712		CONSOL	AV		130	960	2	B
A	1032	1032002	15		CORNISH	AV		15	964	5	B
A	1032	1032017	25		CORNISH	AV		15	964	5	B
A	1032	1032017	47		CORNISH	AV		15	906	3	B
A	1032	1032021	59		CORNISH	AV		15	941	2	B
A	1100	1100030	481		CORYDON	AV		11	956	2	B
A	1100	1100032	493		CORYDON	AV		11	961	2	B
A	1100	1100033	499		CORYDON	AV		11	961	2	B
A	1100	1100036	503		CORYDON	AV		11	953	2	B
A	1100	1100037	507		CORYDON	AV		11	953	2	B
A	1060	1060010	524		CORYDON	AV		3	989	2	B
A	1100	1100041	535		CORYDON	AV		11	959	2	B
A	1060	1060011	540		CORYDON	AV		3	953	2	B
A	1060	1060012	550		CORYDON	AV		3	956	3	B

GROUND FLOOR AREA	NUMBER OF BACHELOR UNITS	ONE-BEDROOM UNITS	TWO-BEDROOM UNITS	THREE-BEDROOM UNITS	FOUR-BEDROOM UNITS	TOTAL DWELLING UNITS	BUILDING CODE	TYPE OF CONSTRUCTION
12432	0	0	4	8	0	12	.	.
24224	0	12	12	4	0	28	.	.
80894	0	64	25	0	0	89	19	4
18201	0	15	6	0	0	21	19	4
8337	0	0	8	0	0	8	19	1
8337	0	0	8	0	0	8	19	1
11163	4	20	24	0	0	48	19	2
8888	.	10	0	0	0	11	19	.
17877	8	7	4	0	0	19	19	2
7676	0	5	3	0	0	8	19	.
8640	0	0	11	0	0	11	19	.
8640	0	11	0	0	0	11	19	.
7524	4	4	0	0	0	8	19	1
7524	4	4	0	0	0	8	19	1
8640	0	10	1	0	0	11	19	.
13848	0	19	0	0	0	19	19	.
7442	4	4	0	0	0	8	19	.
15686	0	18	0	0	0	18	19	2

APARTMENT BLOCK INVENTORY
FOR THE
CITY OF WINNIPEG

(BUILDINGS HAVE BEEN SORTED BY ADDRESS)

RECORD TYPE	FDA	FILE NUMBER	STREET NUMBER	STREET NUMBER SUFFIX	STREET NAME	STREET TYPE	STREET DIRECTION	CENSUS TRACT	YEAR OF CONSTRUCTION	NUMBER OF STORIES	BASEMENT
A	1100	1100047	555		CORYDON	AV		11	955	2	B
A	1060	1060015	562		CORYDON	AV		3	905	3	B
A	1100	1100048	565		CORYDON	AV		11	960	6	B
A	1060	1060017	572		CORYDON	AV		3	959	2	B
A	1060	1060018	584		CORYDON	AV		3	959	2	B
A	1100	1100054	585		CORYDON	AV		3	960	2	B
A	1060	1060019	606		CORYDON	AV		11	956	2	B
A	1060	1060020	612		CORYDON	AV		3	955	2	B
A	1100	1100059	665		CORYDON	AV		3	959	2	B
A	1060	1060025	682		CORYDON	AV		11	955	2	B
A	1060	1060026	690		CORYDON	AV		3	915	3	B
A	1100	1100062	691		CORYDON	AV		3	954	2	B
A	1100	1100063	697		CORYDON	AV		11	953	2	B
A	1060	1060029	700		CORYDON	AV		3	956	2	B
A	1100	1100064	703		CORYDON	AV		11	953	2	B
A	1100	1100065	709		CORYDON	AV		11	953	2	B
A	1060	1060031	716		CORYDON	AV		3	956	2	B
A	1100	1100067	725		CORYDON	AV		11	953	2	B
A	1100	1100069	729		CORYDON	AV		11	953	2	B

GROUND FLOOR AREA	NUMBER OF BACHELOR UNITS	ONE-BEDROOM UNITS	TWO-BEDROOM UNITS	THREE-BEDROOM UNITS	FOUR-BEDROOM UNITS	TOTAL DWELLING UNITS	BUILDING CODE	TYPE OF CONSTRUCTION
13524	0	13	3	0	0	16	19	.
4032	5	0	2	0	0	8	16	.
85118	1	35	30	0	0	66	19	4
8649	0	11	0	0	0	11	19	.
20172	1	11	0	0	0	11	19	.
11340	0	5	15	0	0	21	19	.
6468	0	4	2	0	0	11	19	.
15582	0	20	0	0	0	6	19	.
6240	0	4	2	0	0	20	19	.
13212	0	8	6	0	0	6	19	.
11088	0	6	5	0	0	14	19	1
7440	0	4	2	0	0	11	19	.
7440	0	4	2	0	0	6	19	1
18438	1	9	10	0	0	20	19	.
7440	0	4	2	0	0	6	19	.
7440	0	4	2	0	0	6	19	.
13536	0	16	0	0	0	16	19	1
7440	0	4	2	0	0	6	19	.
7440	1	3	1	1	0	6	19	.

APARTMENT BLOCK INVENTORY
FOR THE
CITY OF WINNIPEG

(BUILDINGS HAVE BEEN SORTED BY ADDRESS)

RECORD TYPE	FDA	FILE NUMBER	STREET NUMBER	STREET NUMBER SUFFIX	STREET NAME	STREET TYPE	STREET DIRECTION	CENSUS TRACT	YEAR OF CONSTRUCTION	NUMBER OF STORIES	BASEMENT
A	1060	1060033	800		CORYDON	AV		3	971	10	B
A	1100	1100078	809		CORYDON	AV		10	959	2	B
A	1100	1100082	825		CORYDON	AV		10	955	3	B
A	1060	1060034	830		CORYDON	AV		3	931	3	B
A	1100	1100087	875		CORYDON	AV		3	953	2	B
A	1060	1060038	880		CORYDON	AV		10	954	3	B
A	1060	1060039	882		CORYDON	AV		3	972	3	B
A	1100	1100091	891	5	CORYDON	AV		3	959	2	B
A	1100	1100094	915		CORYDON	AV		10	912	3	B
A	1060	1060040	920		CORYDON	AV		3	913	3	B
A	6010	6010005	1011		CORYDON	AV		3	954	2	B
A	6070	6070002	1014		CORYDON	AV		10	956	3	B
A	6010	6010006	1017		CORYDON	AV		4	955	2	B
A	6070	6070006	1088		CORYDON	AV		10	972	3	B
A	6010	6010008	1755		CORYDON	AV		4	968	2	B
A	6010	6010009	1975		CORYDON	AV		7	955	2	B
A	5140	5140004	25		CROMWELL	ST		7	974	16	B
A	5140	5140005	35		CROMWELL	ST		115	955	2	B
A	5140	5140006	44		CROMWELL	ST		115	955	2	B

GROUND FLOOR AREA	NUMBER OF BACHELOR UNITS	ONE-BEDROOM UNITS	TWO-BEDROOM UNITS	THREE-BEDROOM UNITS	FOUR-BEDROOM UNITS	TOTAL DWELLING UNITS	BUILDING CODE	TYPE OF CONSTRUCTION
75043	0	42	38	0	0	80	19	5
8649	0	11	0	0	0	11	19	2
19675	0	21	0	0	0	21	19	.
23220	0	30	0	0	0	30	19	4
5859	0	5	0	0	0	6	19	.
15552	6	18	0	0	0	24	19	.
9418	19	.
10440	1	13	0	0	0	14	19	.
19436	5	0	4	1	0	15	20	.
50672	2	46	1	0	0	50	19	.
18909	0	24	0	1	0	24	19	.
9804	0	6	8	0	0	14	19	.
9804	6	8	0	0	0	22	19	4
14046	0	20	2	0	0	18	19	.
16128	0	9	9	0	0	16	19	5
16122	0	10	6	0	0	16	19	4
133000	0	0	102	17	0	119	19	5
6210	0	11	0	0	0	11	19	1
9078	11	0	0	0	0	11	19	.
8831	1	5	3	0	0	9	19	4

APARTMENT BLOCK INVENTORY
FOR THE
CITY OF WINNIPEG

(BUILDINGS HAVE BEEN SORTED BY ADDRESS)

RECORD TYPE	FDA	FILE NUMBER	STREET NUMBER	STREET NUMBER SUFFIX	STREET NAME	STREET TYPE	STREET DIRECTION	CENSUS TRACT	YEAR OF CONSTRUCTION	NUMBER OF STORIES	BASEMENT
A	1204	1204008	360		CUMBERLAND	AV		25	971	20	B
A	1204	1204009	365		CUMBERLAND	AV		23	908	3	B
A	1204	1204027	411		CUMBERLAND	AV		23	863	20	B
A	1204	1204031	427		CUMBERLAND	AV		23	953	2	B
A	1204	1204038	454		CUMBERLAND	AV		23	910	3	B
A	2162	2162005	530		DAER	BV		537	969	6	B
A	1053	1053004	69		DAGMAR	ST		25	905	4	B
A	5170	5170020	660		DAKOTA	ST		102	965	6	B
A	6151	6151003	69		DALHOUSIE	DR		500	972	3	B
A	6153	6153016	660		DALHOUSIE	DR		500	972	2	B
A	6153	6153017	670		DALHOUSIE	DR		500	972	2	B
A	1060	1060009	348		DALY	ST	N	3	913	3	B
A	2103	2103008	710		DAVID	ST		538	972	2	B
A	4040	4040008	509		DAY	ST		122	912	2	B
A	5021	5021062	466		DE LA MDRENIE	ST		116	961	2	B
A	5021	5021073	533		DE LA MDRENIE	ST		116	979	2	B
A	5021	5021077	552		DE LA MDRENIE	ST		116	959	1	B
A	4010	4010014	231		DEARBORN	AV		38	958	2	B
A	5130	5130018	201		DES MEURONS	ST		114	880	3	B
A	5130	5130021	240		DES MEURONS	ST		113	912	2	B

GROUND FLOOR AREA	NUMBER OF BACHELOR UNITS	ONE-BEDROOM UNITS	TWO-BEDROOM UNITS	THREE-BEDROOM UNITS	FOUR-BEDROOM UNITS	TOTAL DWELLING UNITS	BUILDING CODE	TYPE OF CONSTRUCTION
182852	96	160	0	0	0	256	19	5
12004	0	11	0	0	0	11	19	.
314528	77	251	76	0	0	406	19	5
8547	4	6	0	0	0	10	19	.
25600	6	25	5	0	0	36	19	.
39128	1	25	10	0	0	36	19	5
11456	6	0	4	0	0	14	19	.
95143	0	30	63	0	0	93	19	4
168425	0	89	103	0	0	182	19	.
24842	0	0	24	0	0	24	19	.
24842	0	0	10	0	0	24	19	.
1744	0	12	17	0	0	22	19	2
34000	0	18	10	0	0	35	19	.
8400	1	14	4	0	0	19	19	.
8568	0	3	6	0	0	9	19	.
5814	0	0	6	0	0	6	19	.
8860	0	4	3	0	0	7	19	.
6300	0	10	0	0	0	10	19	4
12067	4	6	5	0	0	15	.	.
2464	3	1	0	1	0	5	.	1

APARTMENT BLOCK INVENTORY
FOR THE
CITY OF WINNIPEG

(BUILDINGS HAVE BEEN SORTED BY ADDRESS)

RECORD TYPE	FDA	FILE NUMBER	STREET NUMBER	STREET NUMBER SUFFIX	STREET NAME	STREET TYPE	STREET DIRECTION	CENSUS TRACT	YEAR OF CONSTRUCTION	NUMBER OF STORIES	BASEMENT
A	5021	5021047	371		DES MEURONS	ST		116	946	2	B
A	5021	5021048	375		DES MEURONS	ST		.	945	2	B
A	5021	5021051	421		DES MEURONS	ST		116	848	2	B
A	5021	5021075	543		DES MEURONS	ST		.	912	3	B
A	5021	5021076	546		DES MEURONS	ST		116	950	2	B
A	5021	5021	248		DOLLARD	BV	
A	5021	5021017	256		DOLLARD	BV		116	970	2	B
A	1131	1131	504		DOMINION
A	1132	1132009	536		DOMINION	ST		18	912	3	B
A	.	.	536		DOMINION
A	1110	1110002	3		DONALD	ST		12	973	17	.
A	1207	1207029	54		DONALD	ST		14	908	3	B
A	1206	1208002	58		DONALD	ST		14	960	9	B
A	.	.	66		DONALD	ST	
A	1207	1207038	72		DONALD	ST		14	970	.	.
A	4131	4131001	30		DONWOOD	DR		142	973	22	B
A	4131	4131002	70		DONWOOD	DR		142	973	3	.
A	1100	1100066	720		DORCHESTER	AV		10	912	3	B
A	1100	1100068	728		DORCHESTER	AV		10	912	3	B
A	1100	1100070	734		DORCHESTER	AV		10	911	3	B

GROUND FLOOR AREA	NUMBER OF BACHELOR UNITS	ONE-BEDROOM UNITS	TWO-BEDROOM UNITS	THREE-BEDROOM UNITS	FOUR-BEDROOM UNITS	TOTAL DWELLING UNITS	BUILDING CODE	TYPE OF CONSTRUCTION
6480	0	8	0	0	0	8	19	1
.	19	1
4484	0	5	0	0	0	5	19	1
.	19	.
7303	0	8	0	0	0	8	19	1
.
4674	1	5	0	0	0	6	19	.
4557	3	4	0	0	0	7	16	.
194722	0	90	60	0	0	150	.	4
15072	0	1	0	6	0	7	19	.
52517	0	72	2	0	0	74	19	.
226358	21	147	84	0	0	.	.	.
42600	0	31	17	0	0	252	19	.
42600	0	31	17	0	0	48	19	.
21676	0	14	4	0	0	48	19	.
23000	0	4	12	0	0	16	19	2
23599	0	2	12	0	0	14	19	1

APARTMENT BLOCK INVENTORY
FOR THE
CITY OF WINNIPEG

(BUILDINGS HAVE BEEN SORTED BY ADDRESS)

RECORD TYPE	FDA	FILE NUMBER	STREET NUMBER	STREET NUMBER SUFFIX	STREET NAME	STREET TYPE	STREET DIRECTION	CENSUS TRACT	YEAR OF CONSTRUCTION	NUMBER OF STORIES	BASEMENT
A	1100	1100	738		DORCHESTER						
A	1100	1100071	742		DORCHESTER	AV		10	923	2	B
A	1100	1100075	785		DORCHESTER	AV		10	912	3	B
A	1100	1100076	785		DORCHESTER	AV		10	912	3	B
A	1100	1100082	901		DORCHESTER	AV		10	909	3	B
A	6010	6010007	1120		DORCHESTER	AV		10	970	2	B
A	5130	5130039	354		DUBUC	ST		114	940	2	B
A	5130	5130042	421		DUBUC	ST		113	945	2	B
A	3300	3300001	210		DUFFERIN	AV		34	905	2	B
A	3010	3010008	871		DUFFERIN	AV		43	905	2	B
A	3010	3010010	777		DUFFERIN	AV		43	905	2	B
A	5010	5010001	135		DUMOULIN	ST		117	904	2	B
A	5010	5010004	209		DUMOULIN	ST		117	895	3	B
A	5010	5010005	213		DUMOULIN	ST		117	951	2	B
A			215		DUMOULIN						
A	5010	5010014	301		DUMOULIN	ST		117	909	2	B
A	4132	4132005	215		EDISON	AV		141	962	2	B
A	4132	4132008	225		EDISON	AV		141	961	2	B
A	4132	4132	227		EDISON						
A	4132	4132009	253		EDISON	AV		141	963	3	B

GROUND FLOOR AREA	NUMBER OF BACHELOR UNITS	ONE-BEDROOM UNITS	TWO-BEDROOM UNITS	THREE-BEDROOM UNITS	FOUR-BEDROOM UNITS	TOTAL DWELLING UNITS	BUILDING CODE	TYPE OF CONSTRUCTION
7011	0	2	4	0	0	6	19	1
25102	0	4	7	2	12	25	19	1
34496	0	4	9	12	0	25	19	1
3831	0	5	0	0	0	5	16	
22080	0	0	0	18	0	18	19	
4590	0	4	0	1	0	5	24	1
3600	0	5	0	0	0	5	19	1
8181	8	0	0	0	0	5	19	1
5932	0	12	0	0	0	8	24	
4260	9	0	0	0	0	12	19	
4320	0	1	0	0	0	9	16	
3000	11	2	0	0	0	5	24	
3192	1	5	0	0	0	13	16	1
						6	19	1
4243	0	6	0	0	0	6	19	1
31680	7	21	7	0	0	35	19	
25486	3	21	6	0	0	30	19	
47199	6	24	24	0	0	54	19	

SAS

11:24 SUNDAY, JANUARY 26, 1986 26

APARTMENT BLOCK INVENTORY
FOR THE
CITY OF WINNIPEG

(BUILDINGS HAVE BEEN SORTED BY ADDRESS)

RECORD TYPE	FDA	FILE NUMBER	STREET NUMBER	STREET NUMBER SUFFIX	STREET NAME	STREET TYPE	STREET DIRECTION	CENSUS TRACT	YEAR OF CONSTRUCTION	NUMBER OF STORIES	BASEMENT
A	4132	4132012	271		EDISON	AV		141	962	2	B
A			273		EDISON						
A	4132	4132013	279		EDISON	AV		141	969	2	B
A	4132	4132014	289		EDISON	AV		141	970	2	B
A	4132	4132016	317		EDISON	AV		141	963	2	B
A	4132	4132017	327		EDISON	AV		141	963	2	B
A	4132	4132018	333		EDISON	AV		141	972	2	B
A	4132	4132019	349		EDISON	AV		141	965	2	B
A	4132	4132020	359		EDISON	AV		141	963	2	B
A	4132	4132021	365		EDISON	AV		141	963	2	B
A	4132	4132022	387		EDISON	AV		141	963	2	B
A	4132	4132025	415		EDISON	AV		141	969	2	B
A	4132	4132027	433		EDISON	AV		141	968	10	B
A	4132	4132028	441		EDISON	AV		141	968	2	B
A	4132	4132029	475		EDISON	AV		141	968	2	B
A	4132	4132030	491		EDISON	AV		141	961	2	B
A	1207	1207001	10		EDMONTON	ST		14	961	2	B
A	1207	1207005	16		EDMONTON	ST		14	963	6	
A	1207	1207006	18		EDMONTON	ST		14	960	2	B
A	1207	1207014	35		EDMONTON	ST		14	954	3	B

GROUND FLOOR AREA	NUMBER OF BACHELOR UNITS	ONE-BEDROOM UNITS	TWO-BEDROOM UNITS	THREE-BEDROOM UNITS	FOUR-BEDROOM UNITS	TOTAL DWELLING UNITS	BUILDING CODE	TYPE OF CONSTRUCTION
22536	0	9	16	1	0	26	19	
19095	0	6	18	0	0	22	19	
24054	0	9	17	0	0	26	19	
14042	0	4	12	0	0	16	19	
22536	2	6	18	0	0	26	19	
24156	0	11	16	0	0	27	19	
44415	0	24	24	0	0	48	19	
20421	3	8	12	0	0	23	19	
16646	0	8	11	0	0	17	19	
15751	0	7	9	0	0	16	19	
193804	10	141	22	18	0	191	19	5
40761	0	27	19	0	0	46	19	
40761	0	27	18	0	0	46	19	
11259	0	3	8	0	0	11	19	
11259	0	6	5	0	0	11	19	
41296	10	25	10	0	0	45	19	4
8700	16	0	0	0	0	16	19	
11069	0	12	0	0	0	12	19	
10191	10	6	0	0	0	16	19	

APARTMENT BLOCK INVENTORY
FOR THE
CITY OF WINNIPEG

(BUILDINGS HAVE BEEN SORTED BY ADDRESS)

RECORD TYPE	FDA	FILE NUMBER	STREET NUMBER	STREET NUMBER SUFFIX	STREET NAME	STREET TYPE	STREET DIRECTION	CENSUS TRACT	YEAR OF CONSTRUCTION	NUMBER OF STORIES	BASEMENT
A	1207	1207020	43		EDMONTON	ST		14	959	2	B
A	1207	1207027	52		EDMONTON	ST		14	927	3	B
A	1207	1207032	60		EDMONTON	ST		14	959	2	B
A	1207	1207033	61		EDMONTON	ST		14	965	7	
A	1207	1207036	86		EDMONTON	ST		14	927	3	B
A	1205	1205005	172		EDMONTON	ST		13	908	3	B
A	1205	1205011	255		EDMONTON	ST		13	931	4	B
A	1204	1204028	414		EDMONTON	ST		23	906	3	B
A	1204	1204030	424		EDMONTON	ST		23	926	3	B
A	1204	1204036	446		EDMONTON	ST		23	903	3	B
A	1204	1204043	466		EDMONTON	ST		23	903	2	B
A	1020	1020010	425		ELGIN	AV		25	898	3	B
A	1051	1051001	669		ELGIN	AV		25	875	11	
A	1051	1051002	770		ELGIN	AV		27	910	2	B
A	5250	5250001	780		ELIZABETH	RD		112	905	2	B
A	5250	5250002	790		ELIZABETH	RD		112	959	3	B
A	5110	5110001	865		ELIZABETH	RD		110	965	2	B
A	1020	1020004	249		ELLEN	AV		25	805	3	B
A	1204	1204012	370		ELLICE	AV		23	903	4	B

GROUND FLOOR AREA	NUMBER OF BACHELOR UNITS	ONE-BEDROOM UNITS	TWO-BEDROOM UNITS	THREE-BEDROOM UNITS	FOUR-BEDROOM UNITS	TOTAL DWELLING UNITS	BUILDING CODE	TYPE OF CONSTRUCTION
10191	10	6	0	0	0	16	19	.
30577	0	15	15	0	0	30	19	1
19511	0	11	11	0	0	22	19	.
60127	13	35	14	0	0	62	19	4
24683	0	0	23	0	0	23	19	1
21095	38	9	0	0	0	47	19	.
16467	8	15	0	0	0	23	19	2
33662	7	4	9	4	6	30	19	.
16824	15	15	0	0	0	30	19	2
5488	8	16	.
3945	2	6	0	0	0	8	16	.
8950	0	8	0	0	0	8	16	.
94091	99	17	0	0	0	116	19	5
3267	0	5	0	0	0	5	19	1
3888	4	2	0	0	0	6	19	.
55300	1	0	38	0	0	39	19	.
24700	2	30	0	0	0	32	19	.
32913	0	20	16	0	0	36	19	4
15120	3	5	6	2	0	16	19	.
18820	0	6	14	0	0	20	19	.

SAS

11:24 SUNDAY, JANUARY 26, 1986 28

APARTMENT BLOCK INVENTORY
FOR THE
CITY OF WINNIPEG

(BUILDINGS HAVE BEEN SORTED BY ADDRESS)

RECORD TYPE	FDA	FILE NUMBER	STREET NUMBER	STREET NUMBER SUFFIX	STREET NAME	STREET TYPE	STREET DIRECTION	CENSUS TRACT	YEAR OF CONSTRUCTION	NUMBER OF STORIES	BASEMENT
A	1204	1204013	376		ELLICE	AV		23	906	3	B
A	1204	1204026	410		ELLICE	AV		23	907	4	B
A	1204	1204032	434		ELLICE	AV		23	958	2	B
A	1040	1040025	505		ELLICE	AV		22	906	3	B
A	1040	1040040	537		ELLICE	AV		22	960	3	B
A	1040	1040042	543		ELLICE	AV		22	906	3	B
A	1040	1040043	544		ELLICE	AV		22	904	3	B
A	1040	1040045	550		ELLICE	AV		22	925	3	B
A	1040	1040049	559		ELLICE	AV		22	910	3	B
A	1040	1040050	570		ELLICE	AV		22	955	2	B
A	1040	1040052	575		ELLICE	AV		22	955	2	B
A	1080	1080025	597		ELLICE	AV		28	909	3	B
A	1120	1120032	626		ELLICE	AV		21	905	3	B
A	1120	1120034	752		ELLICE	AV		21	905	2	B
A	1080	1080059	755		ELLICE	AV		28	953	2	B
A	1080	1080063	765		ELLICE	AV		28	956	4	B
A	1120	1120035	776		ELLICE	AV		21	953	2	B
A	1120	1120036	796		ELLICE	AV		21	955	2	B
A	1080	1080072	797		ELLICE	AV		28	953	2	B
A	1120	1120040	860		ELLICE	AV		21	953	2	B

GROUND FLOOR AREA	NUMBER OF BACHELOR UNITS	ONE-BEDROOM UNITS	TWO-BEDROOM UNITS	THREE-BEDROOM UNITS	FOUR-BEDROOM UNITS	TOTAL DWELLING UNITS	BUILDING CODE	TYPE OF CONSTRUCTION
24000	10	15	2	4	0	31	19	.
27220	19	18	0	0	0	37	19	1
6212	5	1	2	1	0	9	24	1
8384	0	12	0	0	0	12	19	2
13000	0	11	1	0	0	12	19	.
28123	0	12	12	0	0	24	19	.
4268	0	6	0	0	0	6	24	.
22817	7	19	2	0	0	29	19	2
20536	0	20	8	0	0	28	19	.
15287	18	14	0	0	0	32	19	4
7440	0	6	0	0	0	8	19	4
11224	3	7	0	0	0	10	19	2
25392	16	10	2	0	0	28	19	.
2235	2	2	2	0	0	6	16	.
12087	0	7	6	0	0	13	19	.
34620	11	0	22	0	0	33	19	5
7524	4	4	0	0	0	8	19	.
6049	0	5	0	0	0	5	19	.
4880	0	5	0	0	0	5	19	.
7443	4	4	0	0	0	8	19	.

APARTMENT BLOCK INVENTORY
FOR THE
CITY OF WINNIPEG
(BUILDINGS HAVE BEEN SORTED BY ADDRESS)

RECORD TYPE	FDA	FILE NUMBER	STREET NUMBER	STREET NUMBER SUFFIX	STREET NAME	STREET TYPE	STREET DIRECTION	CENSUS TRACT	YEAR OF CONSTRUCTION	NUMBER OF STORIES	BASEMENT
A	5130	5130010	131		ENFIELD	CR		114	941	2	B
A	5130	5130012	154		ENFIELD	CR		114	966	2	B
A	5130	5130022	257		ENFIELD	CR		114	968	2	B
A	5130	5130025	295		ENFIELD	CR		114	960	2	B
A	5130	5130027	297		ENFIELD	CR		114	948	2	B
A	5130	5130030	301		ENFIELD	CR		114	948	2	B
A	5021	5021026	308		ENFIELD	CR		116	927	2	B
A	5021	5021031	320		ENFIELD	CR		116	954	2	B
A	5021	5021032	321		ENFIELD	CR		116	948	2	B
A	5021	5021034	324		ENFIELD	CR		116	963	2	B
A	5021	5021035	325		ENFIELD	CR		116	948	2	B
A	5021	5021040	344		ENFIELD	CR		116	979	2	B
A	5021	5021	352		ENFIELD	CR		116	970	2	B
A	5021	5021042	354		ENFIELD	CR		116	964	2	B
A	5021	5021043	358		ENFIELD	CR		116	979	2	B
A	5021	5021044	362		ENFIELD	CR		116	979	3	B
A	5021	5021045	366		ENFIELD	CR		116	979	2	B
A	5021	5021046	370		ENFIELD	CR		116	979	2	B
A	3092	3092001	200		ENNISKILLEN	AV		551	950	2	B
A	3092	3092005	300		ENNISKILLEN	AV		551	953	2	B

GROUND FLOOR AREA	NUMBER OF BACHELOR UNITS	ONE-BEDROOM UNITS	TWO-BEDROOM UNITS	THREE-BEDROOM UNITS	FOUR-BEDROOM UNITS	TOTAL DWELLING UNITS	BUILDING CODE	TYPE OF CONSTRUCTION
7353	0	8	0	0	0	8	19	1
8993	0	10	0	0	0	10	19	4
8190	1	6	3	0	0	10	19	.
7524	0	2	6	0	0	8	19	4
8775	0	11	0	0	0	11	19	1
8775	0	11	0	0	0	11	19	2
6516	2	2	2	2	0	8	19	1
4500	0	3	2	2	0	5	19	.
8775	0	11	0	0	0	11	19	1
9261	0	10	1	0	0	11	19	1
11415	0	12	0	0	0	12	19	.
22821	0	21	6	0	0	27	19	1
13659	4	9	3	0	0	16	19	.
5280	0	8	0	0	0	8	19	.
13624	0	12	6	0	0	18	19	1
16916	0	12	10	0	0	22	19	1
5280	0	8	0	0	0	8	19	1
8828	0	5	6	0	0	11	19	5
10962	0	5	5	0	0	10	19	4

APARTMENT BLOCK INVENTORY
FOR THE
CITY OF WINNIPEG
(BUILDINGS HAVE BEEN SORTED BY ADDRESS)

RECORD TYPE	FDA	FILE NUMBER	STREET NUMBER	STREET NUMBER SUFFIX	STREET NAME	STREET TYPE	STREET DIRECTION	CENSUS TRACT	YEAR OF CONSTRUCTION	NUMBER OF STORIES	BASEMENT
A	3092	3092006	309		ENNISKILLEN	AV		551	950	2	B
A	5170	5170002	88		ERIC	ST		102	971	12	B
A	5080	5080003	2		ESSEX	AV	
A	1133	1133010	165		ESSEX	AV		105	939	2	B
A	3112	3112002	80		ETHELBERT	ST		17	927	2	B
A	3111	3111005	139		EUCCLID	AV		36	905	2	B
A	3111	3111009	198		EUCCLID	AV		.	911	2	B
A	5130	5130004	65		EUGENIE	ST		36	905	2	B
A	5130	5130005	77		EUGENIE	ST		114	954	2	B
A	5130	5130006	85		EUGENIE	ST		114	953	3	B
A	5130	5130007	93		EUGENIE	ST		114	953	3	B
A	5130	5130008	101		EUGENIE	ST		114	953	3	B
A	5130	5130015	163		EUGENIE	ST		114	914	5	B
A	5130	5130	174		EUGENIE	ST		114	910	2	B
A	5130	5130019	211		EUGENIE	ST		114	908	3	B
A	5130	5130020	212		EUGENIE	ST		114	979	2	B
A	1132	1132003	59		EVANSON	ST		17	913	3	B
A	1132	1132004	62		EVANSON	ST		17	916	3	B
A	1132	1132007	154		EVANSON	ST		17	911	3	B

GROUND FLOOR AREA	NUMBER OF BACHELOR UNITS	ONE-BEDROOM UNITS	TWO-BEDROOM UNITS	THREE-BEDROOM UNITS	FOUR-BEDROOM UNITS	TOTAL DWELLING UNITS	BUILDING CODE	TYPE OF CONSTRUCTION
7826	1	5	2	0	0	8	15	4
246694	32	102	55	11	0	200	19	4
2688	0	5	0	0	0	5	19	1
3479	0	5	0	0	0	6	19	.
2280	2	5	0	0	0	7	19	1
12870	1	5	0	0	0	6	24	.
11136	0	17	0	0	0	17	19	1
11424	0	16	0	0	0	16	19	4
11424	0	16	0	0	0	16	19	4
11424	0	16	0	0	0	16	19	4
28212	0	38	0	0	0	38	19	4
4285	0	6	1	0	0	7	19	2
3589	0	6	0	0	0	6	16	.
5814	0	0	6	0	0	6	16	.
8561	0	12	1	0	0	13	19	.
5523	0	7	0	0	0	7	19	1
26273	1	19	0	0	0	20	.	2

APARTMENT BLOCK INVENTORY
FOR THE
CITY OF WINNIPEG

(BUILDINGS HAVE BEEN SORTED BY ADDRESS)

RECORD TYPE	FDA	FILE NUMBER	STREET NUMBER	STREET NUMBER SUFFIX	STREET NAME	STREET TYPE	STREET DIRECTION	CENSUS TRACT	YEAR OF CONSTRUCTION	NUMBER OF STORIES	BASEMENT
A	1170	1170001	1		EVERGREEN	PL		11	971	29	B
A			11		EVERGREEN	PL			983		
A	2103	2103001	230		FAIRLANE	AV		2			
A	2103	2103002	232		FAIRLANE	AV		2			
A	2103	2103003	234		FAIRLANE	AV		3			
A	2103	2103004	236		FAIRLANE	AV		3			
A	1133	1133004	52		FAWCETT	AV		55	913	3	
A	5140	5140012	227		FERNDALE	AV		115	946	2	B
A	5140	5140013	231		FERNDALE	AV		115	949	2	B
A	5140	5140014	235		FERNDALE	AV		115	948	2	B
A	5040	5040018	185		FERNWOOD	AV		102	960	3	B
A	5040	5040019	193		FERNWOOD	AV		102	960	3	B
A	5040	5040020	220		FERNWOOD	AV		102	963	3	B
A	5080	5080008	58		FIFTH	AV		105	961	2	B
A	6120	6120001	1		FINCH	AV		501	973	3	B
A	1060	1060027	690		FLEET	AV		3	958	2	B
A	4120	4120013	595		FLEMING	AV		130	966	2	B
A	3010	3010002	90		FLORA	AV		25	902	3	B
A	3040	3040001	287		FLORA	AV		34	908	2	B
A	3040	3040002	353		FLORA	AV		34	912	2	B

GROUND FLOOR AREA	NUMBER OF BACHELOR UNITS	ONE-BEDROOM UNITS	TWO-BEDROOM UNITS	THREE-BEDROOM UNITS	FOUR-BEDROOM UNITS	TOTAL DWELLING UNITS	BUILDING CODE	TYPE OF CONSTRUCTION
258486	0	102	121	1	0	224	19	5
			18			181		2
			18					2
			18					2
			18					2
12793	0	14	0	0	0	14	19	1
8892	0	11	0	0	0	11	19	1
10494	0	5	6	0	0	11	19	1
8930	0	5	6	0	0	11	19	1
27117	0	6	18	0	0	24	19	
27266	0	6	18	0	0	24	19	
41887	7	35	6	0	0	48	19	
6510	0	5	2	0	0	8	19	1
27627	0	12	15	0	0	27	19	4
9408	1	10	0	0	0	11	19	
11115	0	5	6	0	0	11	19	5
8632	0	1	8	0	0	9	19	
12870	0	2	6	0	0	8	19	
4812	2	0	4	0	0	6	19	1

APARTMENT BLOCK INVENTORY
FOR THE
CITY OF WINNIPEG

(BUILDINGS HAVE BEEN SORTED BY ADDRESS)

RECORD TYPE	FDA	FILE NUMBER	STREET NUMBER	STREET NUMBER SUFFIX	STREET NAME	STREET TYPE	STREET DIRECTION	CENSUS TRACT	YEAR OF CONSTRUCTION	NUMBER OF STORIES	BASEMENT
A	3010	3010006	595		FLORA	AV			906	3	B
A	1206	1206003	207	5	FORT	ST		13	905	4	B
A	1206	1206005	280		FORT	ST		13	928	2	B
A	1020	1020005	259		FOUNTAIN	ST		25	917	2	B
A	1032	1032003	24		FURBY	ST		15	941	2	B
A	1032	1032015	42		FURBY	ST		15	905	3	B
A	1032	1032018	47		FURBY	ST		15	959	3	B
A	1032	1032019	53		FURBY	ST		15	969	2	B
A	1032	1032022	61		FURBY	ST		15	929	3	B
A	1032	1032026	85		FURBY	ST		15	966	5	B
A	1032	1032031	99		FURBY	ST		15	905	3	B
A	1032	1032034	111		FURBY	ST		15	913	3	B
A	1032	1032041	142		FURBY	ST		15	970	2	B
A	1032	1032046	164		FURBY	ST		15	971	2	B
A	1032	1032050	193		FURBY	ST		15	911	3	B
A	1032	1032051	198		FURBY	ST		15	929	3	B
A	1032	1032052	208		FURBY	ST		15	928	3	B
A	1032	1032053	211		FURBY	ST		15	979	3	B
A	1032	1032056	214		FURBY	ST		15	954	3	B
A			248		FURBY	ST					B

GROUND FLOOR AREA	NUMBER OF BACHELOR UNITS	ONE-BEDROOM UNITS	TWO-BEDROOM UNITS	THREE-BEDROOM UNITS	FOUR-BEDROOM UNITS	TOTAL DWELLING UNITS	BUILDING CODE	TYPE OF CONSTRUCTION
17925	21	0	0	0	0	21	24	1
8750	2	0	4	0	0	6	20	4
7252	0	4	1	0	0	5	24	5
20160	8	7	4	0	0	19	19	1
3200	1	3	1	0	0	5	16	1
24420	0	24	0	0	0	24	19	2
8333	0	12	0	0	0	12	19	1
28888	0	38	0	0	0	38	19	2
28189	21	0	0	0	0	44	19	2
2736	0	4	1	0	0	5	16	1
8714	0	2	6	0	0	8	19	1
7200	0	10	1	0	0	11	19	2
7880	0	10	1	0	0	11	19	2
33743	0	0	14	0	0	14	19	2
18364	0	22	0	0	0	22	19	
26182	0	14	15	0	0	29	19	1
14229	5	13	0	0	0	18	19	2
21168	18	6	0	0	0	24	19	2

APARTMENT BLOCK INVENTORY
FOR THE
CITY OF WINNIPEG

(BUILDINGS HAVE BEEN SORTED BY ADDRESS)

RECORD TYPE	FDA	FILE NUMBER	STREET NUMBER	STREET NUMBER SUFFIX	STREET NAME	STREET TYPE	STREET DIRECTION	CENSUS TRACT	YEAR OF CONSTRUCTION	NUMBER OF STORIES	BASEMENT
A	1031	1031014	250		FURBY	ST		15	959	2	B
A	1031	1031015	251		FURBY	ST		15	905	3	B
A	1031	1031016	260		FURBY	ST		15	918	3	B
A	1031	1031018	270		FURBY	ST		15	960	2	B
A	1031	1031020	275		FURBY	ST		15	925	3	B
A	1031	1031028	300		FURBY	ST		15	926	3	B
A	1031	1031028	303		FURBY	ST		15	926	3	B
A	1031	1031031	317		FURBY	ST		15	928	3	B
A	1031	1031033	327		FURBY	ST		15	906	2	B
A	1040	1040002	344		FURBY	ST		22	956	3	B
A	1040	1040004	351		FURBY	ST		22	911	3	B
A	1040	1040007	432		FURBY	ST		22	910	3	B
A	1040	1040011	450		FURBY	ST		22	907	3	B
A	1040	1040021	485		FURBY	ST		22	912	3	B
A	1040	1040024	489		FURBY	ST		22	911	3	B
A	1040	1040029	522		FURBY	ST		22	907	3	B
A	1040	1040031	525		FURBY	ST		22	907	3	B
A	1040	1040037	531		FURBY	ST		22	913	3	B
A	1040	1040038	532		FURBY	ST		22	905	3	B
A	1040	1040054	581		FURBY	ST		22	905	3	B

GROUND FLOOR AREA	NUMBER OF BACHELOR UNITS	ONE-BEDROOM UNITS	TWO-BEDROOM UNITS	THREE-BEDROOM UNITS	FOUR-BEDROOM UNITS	TOTAL DWELLING UNITS	BUILDING CODE	TYPE OF CONSTRUCTION
11349	15	6	0	0	0	21	19	1
4888	1	3	2	0	0	6	19	1
4080	11	0	1	0	0	12	19	1
8547	0	11	0	0	0	11	19	1
12705	2	13	1	1	0	17	19	2
27654	6	22	8	0	0	36	19	1
22956	20	15	0	0	0	35	19	2
19072	0	22	0	0	0	22	19	2
14885	0	8	0	0	0	8	24	.
13855	0	15	2	0	0	17	19	4
7816	7	7	0	0	0	14	19	1
12432	0	13	0	0	0	13	19	1
5232	12	0	0	0	0	12	16	1
20352	0	0	30	0	0	30	19	0
12348	0	8	6	0	0	14	19	2
3000	2	2	1	0	0	5	16	1
8220	1	2	6	0	0	9	16	1
18396	0	14	7	0	0	21	19	1
2450	4	1	0	0	0	5	16	.
2180	4	1	0	0	0	5	16	.

APARTMENT BLOCK INVENTORY
FOR THE
CITY OF WINNIPEG

(BUILDINGS HAVE BEEN SORTED BY ADDRESS)

RECORD TYPE	FDA	FILE NUMBER	STREET NUMBER	STREET NUMBER SUFFIX	STREET NAME	STREET TYPE	STREET DIRECTION	CENSUS TRACT	YEAR OF CONSTRUCTION	NUMBER OF STORIES	BASEMENT
A	1040	1040056	583		FURBY	ST		22	911	3	B
A	1040	1040057	590		FURBY	ST		22	905	3	B
A	1040	1040065	698		FURBY	ST		22	958	2	B
A	1040	1040067	720		FURBY	ST		22	912	3	B
A	1040	1040068	722		FURBY	ST		22	959	2	B
A			757		FURBY	ST			983	.	.
A	1208	1208003	70		GARRY	ST		14	973	20	.
A	1204	1204003	323		GARRY	ST		23	903	3	B
A	1204	1204005	331		GARRY	ST		23	908	4	B
A	4221	4221007	711		GATEWAY	RD		130	970	2	B
A	6401	6401001	25		GAYLENE	PL		501	970	2	B
A	1053	1053005	80		GERTIE	ST		25	902	3	B
A	1110	1110084	383		GERTRUDE	AV		12	968	2	B
A	1110	1110088	391		GERTRUDE	AV		12	968	2	B
A	1110	1110106	550		GERTRUDE	AV		11	960	3	B
A	1100	1100060	670		GERTRUDE	AV		11	953	2	B
A			204		GOULET	ST			982	.	.
A	5021	5021010	208		GOULET	ST		116	979	3	B
A	5021	5021014	231		GOULET	ST		116	970	15	B
A	5021	5021018	261		GOULET	ST		116	964	6	B

GROUND FLOOR AREA	NUMBER OF BACHELOR UNITS	ONE-BEDROOM UNITS	TWO-BEDROOM UNITS	THREE-BEDROOM UNITS	FOUR-BEDROOM UNITS	TOTAL DWELLING UNITS	BUILDING CODE	TYPE OF CONSTRUCTION
17136	0	15	6	0	0	21	19	2
5354	16	1	0	0	0	17	16	.
7956	12	0	0	0	0	12	19	2
12524	0	0	14	0	0	14	19	.
7956	12	0	0	0	0	12	19	.
						16	.	.
223000	79	101	19	0	0	199	.	5
28123	10	0	0	2	0	12	20	.
13286	15	0	0	0	0	15	20	.
15848	0	5	12	0	0	17	19	5
47208	0	15	36	3	0	54	19	4
8632	0	1	8	6	0	15	19	1
37158	1	26	15	0	0	42	19	1
37008	1	28	15	0	0	42	19	1
12350	0	12	3	0	0	15	19	.
12732	0	0	11	0	0	11	19	.
						6	.	.
8064	0	0	6	0	0	6	.	.
190406	29	117	61	0	0	207	19	4
105347	10	63	30	2	0	105	19	4

APARTMENT BLOCK INVENTORY
FOR THE
CITY OF WINNIPEG

(BUILDINGS HAVE BEEN SORTED BY ADDRESS)

RECORD TYPE	FDA	FILE NUMBER	STREET NUMBER	STREET NUMBER SUFFIX	STREET NAME	STREET TYPE	STREET DIRECTION	CENSUS TRACT	YEAR OF CONSTRUCTION	NUMBER OF STORIES	BASEMENT
A	5021	5021020	281		GOULET	ST		116	964	6	
A	5021	5021023	302		GOULET	ST		116	949	2	B
A	5021	5021025	306		GOULET	ST		116	949	2	B
A	5021	5021027	310		GOULET	ST		116	949	2	B
A	5021	5021055	431		GOULET	ST		113	960	2	B
A	1205	1205013	388		GRAHAM	AV		13	906	3	B
A	1205	1205014	399		GRAHAM	AV		13	928	3	B
A	6040	6040003	1002		GRANT	AV		4	963	2	B
A	6040	6040009	1025		GRANT	AV		4	965	5	
A	6040	6040010	1048		GRANT	AV		4	970	8	
A	6070	6070004	1055		GRANT	AV		4	963	2	B
A	6040	6040012	1056		GRANT	AV		4	964	5	
A	6070	6070007	1099		GRANT	AV		4	964	2	B
A	6070	6070008	1118		GRANT	AV		4	964	5	
A	6070	6070009	1139		GRANT	AV		4	964	2	B
A	6070	6070010	1155		GRANT	AV		4	962	2	B
A	6070	6070011	1179		GRANT	AV		4	965	11	B
A	6070	6070012	1205		GRANT	AV		4	967	8	B
A	6070	6070013	1231		GRANT	AV		4	964	7	B
								4	966	6	B

GROUND FLOOR AREA	NUMBER OF BACHELOR UNITS	ONE-BEDROOM UNITS	TWO-BEDROOM UNITS	THREE-BEDROOM UNITS	FOUR-BEDROOM UNITS	TOTAL DWELLING UNITS	BUILDING CODE	TYPE OF CONSTRUCTION
105347	10	63	30	0	0	103	19	4
9192	0	6	5	0	0	11	19	1
9192	0	6	5	0	0	11	19	1
9192	0	6	5	0	0	11	19	1
18651	0	10	12	0	0	22	19	4
33862	7	4	9	4	6	30	19	.
20109	36	0	0	0	0	36	20	.
29020	0	19	13	0	0	32	19	4
62273	0	34	28	0	0	62	19	5
87360	0	50	24	0	0	74	19	5
29856	0	20	12	0	0	32	19	4
62273	0	34	28	0	0	62	19	5
29355	0	19	13	0	0	32	19	4
64516	0	29	33	2	0	64	19	4
25467	3	19	8	0	0	32	19	5
13500	0	4	12	0	0	30	19	4
91994	0	66	22	0	0	16	19	1
88128	1	41	46	4	0	88	19	5
115788	0	50	50	0	0	92	19	5
45891	1	24	11	0	0	100	19	5
						36	19	5

SAS

11:24 SUNDAY, JANUARY 26, 1986 36

APARTMENT BLOCK INVENTORY
FOR THE
CITY OF WINNIPEG

(BUILDINGS HAVE BEEN SORTED BY ADDRESS)

RECORD TYPE	FDA	FILE NUMBER	STREET NUMBER	STREET NUMBER SUFFIX	STREET NAME	STREET TYPE	STREET DIRECTION	CENSUS TRACT	YEAR OF CONSTRUCTION	NUMBER OF STORIES	BASEMENT
A	6070	6070014	1241		GRANT	AV		4	961	2	B
A	6070	6070015	1245		GRANT	AV		4	962	2	B
A	6070	6070016	1255		GRANT	AV		4	962	4	B
A	6070	6070017	1281		GRANT	AV		4	964	5	B
A	6070	6070018	1305		GRANT	AV		4	964	12	B
A	6070	6070019	1305		GRANT	AV		4	965	12	B
A	6080	6080001	3201		GRANT	AV		522	973	3	
A	6080	6080002	3901		GRANT	AV		522	979	9	
A	4133	4133003	227		GREENE	AV		134	953	2	B
A	2140	2140	151		GREENWAY	CR	
A			175		GREENWAY	CR	
A	2140	2140001	181		GREENWAY	CR		540	973	3	
A	2140	2140002	200		GREENWAY	CR		540	973	2	B
A	2140	2140003	206		GREENWAY	CR		540	973	2	B
A	2140	2140004	212		GREENWAY	CR		540	973	2	B
A	2140	2140005	218		GREENWAY	CR		540	973	2	B
A	2140	2140006	224		GREENWAY	CR		540	973	2	B
A	2140	2140007	230		GREENWAY	CR		540	973	2	B
A	4030	4030001	111		GREY	ST		38	968	2	B
A	4120	4120006	480		GREY	ST		130	966	2	B

GROUND FLOOR AREA	NUMBER OF BACHELOR UNITS	ONE-BEDROOM UNITS	TWO-BEDROOM UNITS	THREE-BEDROOM UNITS	FOUR-BEDROOM UNITS	TOTAL DWELLING UNITS	BUILDING CODE	TYPE OF CONSTRUCTION
15450	0	8	8	0	0	16	19	5
15450	0	8	8	0	0	16	19	2
51976	0	16	32	0	0	48	19	5
85271	8	74	18	0	0	100	19	5
184729	0	66	34	10	0	110	19	5
135462	0	64	33	11	0	108	19	5
45884	9	30	21	0	0	60	.	.
80599	0	33	43	0	0	76	.	5
4416	0	5	0	0	0	5	19	.
.
.
58320	0	40	29	0	0	69	19	5
15390	0	3	12	3	0	18	19	.
15390	0	3	12	3	0	18	19	.
12825	0	2	11	2	0	15	19	.
12825	0	2	11	2	0	15	19	.
15390	0	3	12	3	0	18	19	.
15390	0	3	12	3	0	18	19	.
20895	0	12	12	0	0	24	19	.
28268	0	19	11	0	0	30	19	5

APARTMENT BLOCK INVENTORY
FOR THE
CITY OF WINNIPEG

(BUILDINGS HAVE BEEN SORTED BY ADDRESS)

RECORD TYPE	FDA	FILE NUMBER	STREET NUMBER	STREET NUMBER SUFFIX	STREET NAME	STREET TYPE	STREET DIRECTION	CENSUS TRACT	YEAR OF CONSTRUCTION	NUMBER OF STORIES	BASEMENT
21	A	4120	4120007	510	GREY	ST		130	962	2	B
22	A	4120	4120008	535	GREY	ST		130	966	2	B
23	A	4221	4221006	710	GREY	ST		130	975	3	
24	A	4221	4221009	720	GREY	ST		130	975	3	
25	A	6153	6153001	1	GREYFRIARS	RD		500	970	2	B
26	A	1100	1100079	811	GROSVENOR	AV		10	961	7	B
27	A	1100	1100080	812	GROSVENOR	AV		10	912	3	B
28	A	1100	1100083	834	GROSVENOR	AV		10	914	3	B
29	A	1100	1100085	859	GROSVENOR	AV		10	928	4	B
30	A	1100	1100086	859	GROSVENOR	AV		10	928	3	B
31	A	1100	1100088	883	GROSVENOR	AV		10	913	3	B
32	A	1100	1100089	888	GROSVENOR	AV		10	925	2	B
33	A	1100	1100093	914	GROSVENOR	AV		10	913	3	B
34	A	6010	6010004	980	GROSVENOR	AV		10	913	3	B
35	A	6040	6040003	520	GUELPH	ST		1	970	2	B
36	A	6040	6040004	530	GUELPH	ST		4	969	2	B
37	A	3111	3111001	79	HALLET	ST		35	904	2	B
38	A	3111	3111003	127	HALLET	ST		35	913	2	B
39	A	5021	5021021	300	HAMEL	AV		116	913	2	B
40	A	2121	2121001	47	5 HAMILTON	AV		539	976	6	

RECORD TYPE	GROUND FLOOR AREA	NUMBER OF BACHELOR UNITS	ONE-BEDROOM UNITS	TWO-BEDROOM UNITS	THREE-BEDROOM UNITS	FOUR-BEDROOM UNITS	TOTAL DWELLING UNITS	BUILDING CODE	TYPE OF CONSTRUCTION
21	10200	0	6	5	0	0	11	19	4
22	23760	0	3	20	0	0	23	19	5
23	30128	0	15	15	0	0	30	.	.
24	30128	0	15	15	0	0	30	.	.
25	18804	0	3	15	0	0	18	19	.
26	39530	0	6	25	0	0	31	19	4
27	11676	0	0	1	6	0	7	19	1
28	20594	2	1	16	0	0	19	19	1
29	19	1
30	40740	8	27	6	0	0	41	19	1
31	13082	0	1	0	6	0	7	19	1
32	7746	0	2	4	0	0	6	19	1
33	16020	0	0	16	0	0	16	19	1
34	19268	0	0	21	0	0	21	19	4
35	33480	3	26	8	0	0	37	19	4
36	28701	2	21	8	0	0	31	19	4
37	3677	6	1	0	0	0	7	16	1
38	4440	2	1	2	0	0	5	24	1
39	4492	2	1	2	0	0	5	24	1
40	57973	35	55	0	0	0	90	.	5

APARTMENT BLOCK INVENTORY
FOR THE
CITY OF WINNIPEG

(BUILDINGS HAVE BEEN SORTED BY ADDRESS)

RECORD TYPE	FDA	FILE NUMBER	STREET NUMBER	STREET NUMBER SUFFIX	STREET NAME	STREET TYPE	STREET DIRECTION	CENSUS TRACT	YEAR OF CONSTRUCTION	NUMBER OF STORIES	BASEMENT
41	A	2103	2103005	262	HAMILTON	AV		540	972	3	
42	A	2103	2103006	278	HAMILTON	AV		540	972	3	
43	A	2103	2103007	302	HAMILTON	AV		540	972	3	
44	A	2101	2101004	465	HAMILTON	AV		539	974	3	
45	A	1207	1207	15	HARGRAVE	ST		.	.	.	
46	A	1207	1207007	21	HARGRAVE	ST		14	905	3	B
47	A	1207	1207008	26	HARGRAVE	ST		14	958	2	B
48	A	1207	1207010	30	HARGRAVE	ST		14	960	2	B
49	A	1207	1207012	33	HARGRAVE	ST		14	978	21	
50	A	1207	1207015	35	HARGRAVE	ST		14	909	3	B
51	A	1207	1207018	40	HARGRAVE	ST		14	961	2	B
52	A	1207	1207019	42	HARGRAVE	ST		14	955	2	B
53	A	1207	1207021	44	HARGRAVE	ST		14	910	3	B
54	A	1207	1207023	45	HARGRAVE	ST		14	959	2	B
55	A	1207	1207025	48	HARGRAVE	ST		14	954	2	B
56	A	1207	1207030	55	HARGRAVE	ST		14	905	2	B
57	A	1207	1207031	59	HARGRAVE	ST		14	954	2	B
58	A	1207	1207034	65	HARGRAVE	ST		14	955	3	B
59	A	1207	1207039	72	HARGRAVE	ST		14	962	6	
60	A	1207	1207042	78	HARGRAVE	ST		14	959	2	B

RECORD TYPE	GROUND FLOOR AREA	NUMBER OF BACHELOR UNITS	ONE-BEDROOM UNITS	TWO-BEDROOM UNITS	THREE-BEDROOM UNITS	FOUR-BEDROOM UNITS	TOTAL DWELLING UNITS	BUILDING CODE	TYPE OF CONSTRUCTION
41	48540	0	20	31	0	0	51	19	.
42	48540	0	20	31	0	0	51	19	.
43	48540	0	20	31	0	0	51	19	.
44	139865	0	42	42	0	0	84	.	.
45
46	8600	24	1	0	0	0	25	19	.
47	11316	5	13	0	0	0	18	19	.
48	12150	3	5	6	1	0	15	19	.
49	221218	42	84	125	0	0	251	.	.
50	5048	16	5
51	13550	0	16	0	0	0	16	19	.
52	10440	0	15	0	0	0	15	19	.
53	17496	2	8	13	0	0	23	19	1
54	10191	10	6	0	0	0	16	19	.
55	9659	6	7	0	0	0	13	19	.
56	22613	15	4	0	0	0	19	19	.
57	8213	3	8	0	0	0	11	19	.
58	19529	0	24	0	0	0	24	19	.
59	28126	4	31	0	0	0	35	19	4
60	9711	10	6	0	0	0	16	19	.

APARTMENT BLOCK INVENTORY
FOR THE
CITY OF WINNIPEG

(BUILDINGS HAVE BEEN SORTED BY ADDRESS)

RECORD TYPE	FDA	FILE NUMBER	STREET NUMBER	STREET NUMBER SUFFIX	STREET NAME	STREET TYPE	STREET DIRECTION	CENSUS TRACT	YEAR OF CONSTRUCTION	NUMBER OF STORIES	BASEMENT
1	A	1207	1207043	85	HARGRAVE	ST		14	958	2	B
2	A	1207	1207046	109	HARGRAVE	ST		14	950	3	B
3	A	1205	1205001	160	HARGRAVE	ST		13	973	27	
4	A	1205	1205003	170	HARGRAVE	ST		13	971	2	
5	A	1204	1204015	379	HARGRAVE	ST		23	908	5	B
6	A	1204	1204016	384	HARGRAVE	ST		23	929	3	B
7	A	1053	1053010	439	HARGRAVE	ST		23	912	3	B
8	A	1053	1053006	93	HARRIET	ST		25	905	2	B
9	A	1053	1053008	131	HARRIET	ST		25	890	2	B
0	A	6010	6010002	183	HARROW	ST		10	913	3	B
1	A	4132	4132015	300	HAWTHORNE	AV		141	953	2	B
2	A	1160	1160009	497	HAY	ST		1	956	2	B
3	A	6300	6300001	150	HENDERSON	AV		522	972	3	B
4	A	4090	4090003	220	HENDERSON	HW		40	916	2	B
5	A	4010	4010038	415	HENDERSON	HW		131	950	2	B
6	A	4010	4010040	425	HENDERSON	HW		131	959	2	B
7	A	4010	4010041	429	HENDERSON	HW		131	956	2	B
8	A	4010	4010044	441	HENDERSON	HW		131	946	2	B
9	A	4133	4133008	753	HENDERSON	HW		133	952	2	B
0	A	4133	4133009	755	HENDERSON	HW		133	952	2	B

GROUND FLOOR AREA	NUMBER OF BACHELOR UNITS	ONE-BEDROOM UNITS	TWO-BEDROOM UNITS	THREE-BEDROOM UNITS	FOUR-BEDROOM UNITS	TOTAL DWELLING UNITS	BUILDING CODE	TYPE OF CONSTRUCTION
10191	2	14	0	0	0	16	19	.
13314	0	8	6	0	0	12	19	.
226800	0	200	56	0	0	256	.	5
22680	0	200	56	0	0	256	.	5
60804	21	24	24	0	0	69	19	1
21508	39	0	0	0	0	39	19	2
17456	0	18	0	0	0	18	16	1
2290	7	0	0	0	0	7	19	1
6336	2	2	1	0	0	5	24	1
18310	0	0	21	0	0	21	19	1
20490	0	8	12	0	0	18	19	.
5376	4	2	0	0	0	6	19	.
34320	3	18	15	0	0	36	19	.
8296	4	2	0	0	0	6	24	1
10449	0	5	5	0	0	11	19	2
10191	10	6	0	0	0	16	19	1
4533	0	4	1	0	0	5	19	1
7545	0	7	3	0	0	10	19	1
10191	0	5	6	0	0	11	19	1
10191	0	5	6	0	0	11	19	1

APARTMENT BLOCK INVENTORY
FOR THE
CITY OF WINNIPEG

(BUILDINGS HAVE BEEN SORTED BY ADDRESS)

RECORD TYPE	FDA	FILE NUMBER	STREET NUMBER	STREET NUMBER SUFFIX	STREET NAME	STREET TYPE	STREET DIRECTION	CENSUS TRACT	YEAR OF CONSTRUCTION	NUMBER OF STORIES	BASEMENT
81	A	4133	4133011	767	HENDERSON	HW		133	953	2	B
82	A	4133	4133014	885	HENDERSON	HW		134	954	2	B
83	A	4133	4133018	1067	HENDERSON	HW		134	963	2	B
84	A	4133	4133020	1075	HENDERSON	HW		135	969	2	B
85	A	4132	4132031	1080	HENDERSON	HW		132	971	12	B
86	A	4132	4132032	1100	HENDERSON	HW		141	970	10	B
87	A	4132	4132033	1106	HENDERSON	HW		141	962	2	B
88	A	4132	4132034	1183	HENDERSON	HW		141	971	2	B
89	A			1245	HENDERSON	HW	
90	A	4132	4132036	1335	HENDERSON	HW		141	970	10	B
91	A	4182	4182002	1590	HENDERSON	HW		242	972	12	B
92	A	4182	4182003	1600	HENDERSON	HW		142	971	1	B
93	A	4182	4182004	1630	HENDERSON	HW		142	974	13	B
94	A	4182	4182005	1643	HENDERSON	HW		142	968	2	B
95	A	4182	4182006	1644	HENDERSON	HW		142	971	2	B
96	A	4182	4182007	1650	HENDERSON	HW		142	971	1	B
97	A	4182	4182008	1660	HENDERSON	HW		142	972	12	B
98	A	4182	4182009	1700	HENDERSON	HW		.	.	3	.
99	A	4182	4182010	1736	HENDERSON	HW		.	.	3	.
00	A	4182	4182011	1745	HENDERSON	HW		142	973	12	B

GROUND FLOOR AREA	NUMBER OF BACHELOR UNITS	ONE-BEDROOM UNITS	TWO-BEDROOM UNITS	THREE-BEDROOM UNITS	FOUR-BEDROOM UNITS	TOTAL DWELLING UNITS	BUILDING CODE	TYPE OF CONSTRUCTION
10191	0	5	6	0	0	11	19	1
6686	0	6	2	0	0	8	19	.
26067	0	28	0	0	0	29	19	1
23216	0	23	6	0	0	29	19	1
83607	2	113	2	0	0	117	19	5
96360	1	137	2	0	0	140	19	5
8280	7	0	0	0	0	7	24	.
10800	0	6	6	0	0	12	19	.
.
123325	2	101	30	0	0	133	19	1
115451	3	163	1	0	0	167	.	5
43670	13	11	10	0	0	36	.	5
325758	0	185	110	16	0	311	19	.
49131	0	31	20	0	0	51	.	.
43670	13	12	10	0	0	35	.	.
26312	13	0	16	0	0	29	.	.
266294	0	221	83	10	0	314	19	5
.	19	1
.	19	1
120241	0	56	44	0	0	110	.	5

APARTMENT BLOCK INVENTORY
FOR THE
CITY OF WINNIPEG

(BUILDINGS HAVE BEEN SORTED BY ADDRESS)

RECORD TYPE	FDA	FILE NUMBER	STREET NUMBER	STREET NUMBER SUFFIX	STREET NAME	STREET TYPE	STREET DIRECTION	CENSUS TRACT	YEAR OF CONSTRUCTION	NUMBER OF STORIES	BASEMENT
01	A	4182	4182012	1760	HENDERSON	HW				3	
02	A			1770	HENDERSON	HW			983		
03	A			1792	HENDERSON	HW			983		
04	A	4090	4090001	70	HESPELER	AV		400	954	2	B
05	A	4090	4090002	76	HESPELER	AV		40	958	2	B
06	A	5140	5140009	174	HIGHFIELD	ST		115	957	2	B
07	A	4021	4021001	200	HOKA	ST		122	959	2	B
08	A	1133	1133013	246	HOME	ST		17	956	3	B
09	A	1133	1133014	254	HOME	ST		17	914	3	B
10	A	1133	1133015	272	HOME	ST		17	914	3	B
11	A	1120	1120015	377	HOME	ST		21	911	2	B
12	A	1080	1080034	652	HOME	ST		29	926	2	B
13	A	1080	1080055	774	HOME	ST		29	958	2	B
14	A	1133	1133021	797	HONEYMAN	AV		16	937	2	B
15	A	5130	5130001	56	HORACE	ST		114	955	2	B
16	A	5130	5130009	101	HORACE	ST		114	913	3	B
17	A	5130	5130011	137	HORACE	ST		114	958	2	B
18	A	5130	5130013	154	HORACE	ST		114	958	2	B
19	A	5130	5130015	172	HORACE	ST		114	904	2	B
20	A	5130	5130024	273	HORACE	ST		114	962	2	B

RECORD TYPE	GROUND FLOOR AREA	NUMBER OF BACHELOR UNITS	ONE-BEDROOM UNITS	TWO-BEDROOM UNITS	THREE-BEDROOM UNITS	FOUR-BEDROOM UNITS	TOTAL DWELLING UNITS	BUILDING CODE	TYPE OF CONSTRUCTION
01								19	
02							72		
03							84		
04	7524	0	3	5	0	0	8	19	4
05	7820	0	5	3	0	0	8	19	4
06	6840	1	11	0	0	0	12	19	4
07	5202	0	2	3	0	0	5	19	
08	18312	3	18	0	0	0	21	19	
09	21750	0	16	7	0	0	23	19	2
10	14990	1	0	14	0	0	15	19	2
11	12368	0	6	4	3	0	13	19	1
12	9180	0	6	0	0	0	6	19	
13	13200	0	17	0	0	0	15	19	
14	6315	10	5	0	0	0	11	19	
15	6120	0	11	0	0	0	15	19	
16	15720	0	1	14	0	0	8	19	4
17	7371	0	5	3	0	0	6	19	1
18	4740	2	4	0	0	0	6	16	1
19	3456	2	2	0	0	0	6	16	1
20	6216	0	8	0	0	0	8	19	4

APARTMENT BLOCK INVENTORY
FOR THE
CITY OF WINNIPEG

(BUILDINGS HAVE BEEN SORTED BY ADDRESS)

RECORD TYPE	FDA	FILE NUMBER	STREET NUMBER	STREET NUMBER SUFFIX	STREET NAME	STREET TYPE	STREET DIRECTION	CENSUS TRACT	YEAR OF CONSTRUCTION	NUMBER OF STORIES	BASEMENT
21	A	5130	5130031	301	HORACE	ST		114	966	2	B
22	A	1100	1100015	207	HUGO	ST		11	910	3	B
23	A	1100	1100018	220	HUGO	ST		11	912	3	B
24	A	1100	1100020	230	HUGO	ST		11	930	3	B
25	A	1060	1060001	250	HUGO	ST		3	955	2	B
26	A	1020	1020003	235	ISABEL	ST		25	900	2	B
27	A	4010	4010011	210	JAMISON	AV		131	951	2	B
28	A	4010	4010012	220	JAMISON	AV		131	950	2	B
29	A	4010	4010013	230	JAMISON	AV		131	951	2	B
30	A	4010	4010017	240	JAMISON	AV		131	952	2	B
31	A	3111	3111008	187	JARVIS	AV		36	908	2	B
32	A	3160	3160001	597	JEFFERSON	AV		552	971	11	B
33	A	3162	3162001	610	JEFFERSON	AV		552	960	3	B
34	A	3161	3161001	611	JEFFERSON	AV		552	964	7	B
35	A	3162	3162002	620	JEFFERSON	AV		552	959	3	B
36	A	3161	3161002	663	JEFFERSON	AV		552	969	2	B
37	A	3162	3162003	690	JEFFERSON	AV		552	971	2	B
38	A	3172	3172013	1184	JEFFERSON	AV		560	973	2	B
39	A	3172	3172014	1174	JEFFERSON	AV		560	972	3	B
40	A	3172	3172015	1225	JEFFERSON	AV		560	973	3	B

RECORD TYPE	GROUND FLOOR AREA	NUMBER OF BACHELOR UNITS	ONE-BEDROOM UNITS	TWO-BEDROOM UNITS	THREE-BEDROOM UNITS	FOUR-BEDROOM UNITS	TOTAL DWELLING UNITS	BUILDING CODE	TYPE OF CONSTRUCTION
21	13704	0	17	0	0	0	17	19	4
22	15056	0	0	6	6	0	12	19	2
23	36728	1	10	8	9	0	28	19	1
24	29496	3	1	8	6	0	18	19	1
25	3777	0	6	5	0	0	11	19	
26	11625	1	13	0	0	0	14	19	1
27	10509	0	5	6	0	0	11	19	2
28	10509	0	5	6	0	0	11	19	4
29	10764	0	0	11	0	0	11	19	2
30	10320	0	5	6	0	0	11	19	2
31	18220	3	16	1	0	0	20	20	2
32	128151	13	43	55	10	0	121	19	5
33	20036	0	12	8	0	0	21	19	4
34	103070	0	46	56	0	0	102	19	5
35	20036	0	9	12	0	0	21	19	4
36	15120	0	6	12	0	0	18	19	4
37	25632	1	15	12	0	0	28	19	5
38	20838	0	9	11	0	0	20	19	
39	24525	0	10	14	0	0	24		
40	38408	0	18	18	0	0	36	19	

APARTMENT BLOCK INVENTORY
FOR THE
CITY OF WINNIPEG

(BUILDINGS HAVE BEEN SORTED BY ADDRESS)

RECORD TYPE	FDA	FILE NUMBER	STREET NUMBER	STREET NUMBER SUFFIX	STREET NAME	STREET TYPE	STREET DIRECTION	CENSUS TRACT	YEAR OF CONSTRUCTION	NUMBER OF STORIES	BASEMENT
41	A	3172	3172016	1245	JEFFERSON	AV		560	973	3	
42	A	3171	3171004	1448	JEFFERSON	AV		560	976	3	
43	A	3171	3171005	1452	JEFFERSON	AV		560	976	6	
44	A	3171	3171006	1456	JEFFERSON	AV		560	976	6	
45	A	3171	3171007	1460	JEFFERSON	AV		560	976	3	
46	A	3171	3171008	1666	JEFFERSON	AV		560	979	3	
47	A	1060	1060013	554	JESSIE	AV		3	916	3	B
48	A	1060	1060023	626	JESSIE	AV		3	914	3	B
49	A	1060	1060030	708	JESSIE	AV		3	914	3	B
50	A	4010	4010003	160	JOHNSON	AV		39	950	2	B
51	A	4010	4010004	161	JOHNSON	AV		39	958	2	B
52	A	4010	4010032	327	JOHNSON	AV		39	971	3	B
53	A	1053	1053002	40	KATE	ST		26	903	3	B
54	A	1053	1053007	125	KATE	ST		26	974	3	
55	A	1020	1020001	150	KATE	ST		26	907	3	B
56	A	5170	5170012	229	KEARNEY	ST		102	972	3	
57	A	5170	5170013	233	KEARNEY	ST		102	972	3	
58	A	5170	5170014	237	KEARNEY	ST		102	972	3	
59	A	5170	5170015	241	KEARNEY	ST		102	972	3	
60	A	4050	4050001	424	KEENLEYSIDE	ST		130	977	2	B

GROUND FLOOR AREA	NUMBER OF BACHELOR UNITS	ONE-BEDROOM UNITS	TWO-BEDROOM UNITS	THREE-BEDROOM UNITS	FOUR-BEDROOM UNITS	TOTAL DWELLING UNITS	BUILDING CODE	TYPE OF CONSTRUCTION
41	52431	0	30	18	0	48	19	.
42	25242	0	12	17	0	29	.	5
43	52842	0	24	35	0	59	.	5
44	52842	0	24	35	.	.	.	5
45	22064	0	6	17	0	23	.	.
46	24040	0	0	24	0	24	.	.
47	23956	0	30	0	0	30	19	2
48	18096	1	4	13	0	18	19	1
49	8772	0	2	0	8	8	19	.
50	11796	4	6	4	0	14	19	4
51	12243	4	6	0	0	10	19	4
52	5529	0	1	5	0	6	19	4
53	13920	5	11	0	0	16	20	1
54	7920	1	0	8	0	9	.	5
55	5956	0	2	4	0	6	.	2
56	28020	0	9	21	0	30	19	.
57	30990	0	12	21	0	33	19	.
58	30990	0	12	21	0	33	19	.
59	20080	0	9	21	0	30	19	.
60	16160	0	8	8	0	16	.	.

APARTMENT BLOCK INVENTORY
FOR THE
CITY OF WINNIPEG

(BUILDINGS HAVE BEEN SORTED BY ADDRESS)

RECORD TYPE	FDA	FILE NUMBER	STREET NUMBER	STREET NUMBER SUFFIX	STREET NAME	STREET TYPE	STREET DIRECTION	CENSUS TRACT	YEAR OF CONSTRUCTION	NUMBER OF STORIES	BASEMENT
61	A	4050	4050002	428	KEENLEYSIDE	ST		130	977	2	B
62	A	4050	4050003	432	KEENLEYSIDE	ST		130	977	2	B
63	A	4050	4050004	436	KEENLEYSIDE	ST		130	977	2	B
64	A	4050	4050005	440	KEENLEYSIDE	ST		130	977	2	B
65	A	4050	4050006	444	KEENLEYSIDE	ST		130	977	2	B
66	A	4050	4050007	448	KEENLEYSIDE	ST		130	977	2	B
67	A	4050	4050008	452	KEENLEYSIDE	ST		130	977	2	B
68	A	4120	4120010	555	KEENLEYSIDE	ST		130	973	3	
69	A	4120	4120011	561	KEENLEYSIDE	ST		130	973	3	
70	A	4120	4120012	565	KEENLEYSIDE	ST		130	973	3	
71	A	3070	3070001	815	KEEWATIN	ST		51	976	2	
72	A	3070	3070002	825	KEEWATIN	ST		51	976	2	
73	A	6180	6180001	456	KENASTON	BV		6	977	3	
74	A	6180	6180002	450	KENASTON	BV		6	977	3	
75	A	6180	6180003	458	KENASTON	BV		6	977	3	
76	A	6180	6180004	466	KENASTON	BV		6	977	3	
77	A	6180	6180005	470	KENASTON	BV		6	977	3	
78	A	6180	6180006	476	KENASTON	BV		6	977	3	
79	A	6180	6180007	480	KENASTON	BV		6	977	2	
79	A	6180	6180008	486	KENASTON	BV		6	977	2	
80	A	6180	6180009	490	KENASTON	BV		6	977	2	

GROUND FLOOR AREA	NUMBER OF BACHELOR UNITS	ONE-BEDROOM UNITS	TWO-BEDROOM UNITS	THREE-BEDROOM UNITS	FOUR-BEDROOM UNITS	TOTAL DWELLING UNITS	BUILDING CODE	TYPE OF CONSTRUCTION
61	9936	0	6	6	0	12	.	.
62	16160	0	8	8	0	16	.	.
63	7248	0	4	0	4	8	.	.
64	17808	0	4	16	0	20	.	.
65	9936	0	6	6	0	12	.	.
66	11392	0	2	6	4	12	.	.
67	14704	0	4	8	4	16	.	.
68	28213	0	9	21	0	30	.	.
69	28213	0	9	21	0	30	.	.
70	28213	0	9	21	0	30	.	.
71	21328	0	8	12	4	24	.	.
72	21328	0	8	12	4	24	.	.
73	33699	0	24	12	0	36	.	.
74	33699	0	24	12	0	36	.	.
75	28952	0	0	20	0	24	.	.
76	33699	0	24	12	0	36	.	.
77	33699	0	24	12	0	36	.	.
78	12578	0	0	10	2	12	.	.
78	12578	0	0	10	0	12	.	.
79	8510	0	0	6	2	8	.	.

APARTMENT BLOCK INVENTORY
FOR THE
CITY OF WINNIPEG

(BUILDINGS HAVE BEEN SORTED BY ADDRESS)

RECORD TYPE	FDA	FILE NUMBER	STREET NUMBER	STREET NUMBER SUFFIX	STREET NAME	STREET TYPE	STREET DIRECTION	CENSUS TRACT	YEAR OF CONSTRUCTION	NUMBER OF STORIES	BASEMENT
1	A	6160	6160011	496	KENASTON	BV		6	977	2	
2	A	6160	6160012	500	KENASTON	BV		6	977	2	
3	A	6160	6160013	520	KENASTON	BV		6	979	2	
4	A	6160	6160014	522	KENASTON	BV		6	979	2	
5	A	6160	6160015	524	KENASTON	BV		6	979	2	
6	A	6160	6160018	526	KENASTON	BV		6	979	2	
7	A	6180	6180003	690	KENASTON	BV		7	978	14	
8	A	6180	6180004	700	KENASTON	BV		6	974	3	
9	A	6180	6180005	700	KENASTON	BV		6	973	3	
10	A	6180	6180006	710	KENASTON	BV		6	974	3	
11	A	6180	6180007	710	KENASTON	BV		6	973	3	
12	A	6180	6180008	720	KENASTON	BV		6	974	3	
13	A	6180	6180009	720	KENASTON	BV		6	973	3	
14	A	6180	6180010	730	KENASTON	BV		6	974	3	
15	A	6180	6180011	730	KENASTON	BV		6	973	3	
16	A	6180	6180012	740	KENASTON	BV		6	974	3	
17	A	6180	6180013	740	KENASTON	BV		6	974	3	
18	A	6180	6180014	750	KENASTON	BV		6	974	3	
19	A	6180	6180015	750	KENASTON	BV		6	973	3	
20	A	1207	1207002	11	KENNEDY	ST		14	887	3	B

GROUND FLOOR AREA	NUMBER OF BACHELOR UNITS	ONE-BEDROOM UNITS	TWO-BEDROOM UNITS	THREE-BEDROOM UNITS	FOUR-BEDROOM UNITS	TOTAL DWELLING UNITS	BUILDING CODE	TYPE OF CONSTRUCTION
12578	0	0	10	2	0	12	.	.
12578	0	0	10	2	0	12	.	.
24970	0	0	20	4	0	24	.	.
12836	0	0	8	4	0	12	.	.
24970	0	0	20	4	0	24	.	.
12836	0	0	8	4	0	12	.	.
154347	0	26	139	0	0	165	.	5
28595	0	14	15	0	0	29	.	.
28500	0	12	17	0	0	29	.	.
27710	0	20	8	0	0	28	.	.
26100	5	13	11	0	0	29	.	.
28595	0	14	15	0	0	29	.	.
28500	0	12	17	0	0	29	.	.
27710	0	20	13	0	0	29	.	.
26100	0	12	13	11	0	29	.	.
28500	0	5	17	0	0	29	.	.
28595	0	14	15	0	0	29	.	.
27710	0	20	9	0	0	29	.	.
26100	5	13	11	0	0	29	.	.
10828	10	1	3	0	0	14	19	.

APARTMENT BLOCK INVENTORY
FOR THE
CITY OF WINNIPEG

(BUILDINGS HAVE BEEN SORTED BY ADDRESS)

RECORD TYPE	FDA	FILE NUMBER	STREET NUMBER	STREET NUMBER SUFFIX	STREET NAME	STREET TYPE	STREET DIRECTION	CENSUS TRACT	YEAR OF CONSTRUCTION	NUMBER OF STORIES	BASEMENT
01	A	1207	1207004	15	KENNEDY	ST		14	885	3	B
02	A	1207	1207013	33	KENNEDY	ST		14	958	8	B
03	A	1207	1207037	71	KENNEDY	ST		14	930	3	B
04	A	1207	1207041	75	KENNEDY	ST		14	928	3	B
05	A	1207	1207044	85	KENNEDY	ST		14	905	3	B
06	A	1205	1205002	165	KENNEDY	ST		13	912	3	B
07	A	1205	1205006	224	KENNEDY	ST		13	908	3	B
08	A	1204	1204010	385	KENNEDY	ST		23	906	3	B
09	A	.	.	367	KENNEDY	ST	
10	A	.	.	388	KENNEDY	ST		.	982	.	.
11	A	1204	1204020	396	KENNEDY	ST		23	905	3	B
12	A	.	.	400	KENNEDY	ST		.	982	.	.
13	A	1204	1204035	445	KENNEDY	ST		23	923	3	B
14	A	1204	1204038	449	KENNEDY	ST		23	928	3	B
15	A	1204	1204042	461	KENNEDY	ST		23	929	3	B
16	A	1204	1204044	474	KENNEDY	ST		23	955	2	B
17	A	4101	4101001	114	KENNEDY	ST		123	964	2	B
18	A	4101	4101002	118	KILDARE	AV	E	123	963	2	B
19	A	4101	4101003	122	KILDARE	AV	E	123	962	2	B
20	A	4101	4101004	123	KILDARE	AV	E	123	958	2	B

GROUND FLOOR AREA	NUMBER OF BACHELOR UNITS	ONE-BEDROOM UNITS	TWO-BEDROOM UNITS	THREE-BEDROOM UNITS	FOUR-BEDROOM UNITS	TOTAL DWELLING UNITS	BUILDING CODE	TYPE OF CONSTRUCTION
2748	5	8	0	0	0	13	16	5
39691	14	8	16	0	0	38	19	4
24064	14	8	7	0	0	29	19	1
31792	24	13	2	0	0	39	19	1
11388	0	12	0	0	1	13	19	1
30750	1	1	21	0	0	23	19	2
16446	0	8	4	3	0	15	19	2
9280	0	12	2	0	0	14	19	.
.
.	30	.	.
5402	3	3	2	0	0	8	19	.
.	42	.	.
18520	0	16	6	0	0	22	19	.
26896	8	16	6	0	0	30	19	2
34336	4	37	8	2	0	51	19	1
8343	4	6	0	0	0	10	19	1
17445	0	1	17	0	0	18	19	.
10446	0	0	11	0	0	11	19	.
10446	0	0	11	0	0	11	19	.
10935	1	5	6	0	0	12	19	.

APARTMENT BLOCK INVENTORY
FOR THE
CITY OF WINNIPEG

(BUILDINGS HAVE BEEN SORTED BY ADDRESS)

RECORD TYPE	FDA	FILE NUMBER	STREET NUMBER	STREET NUMBER SUFFIX	STREET NAME	STREET TYPE	STREET DIRECTION	CENSUS TRACT	YEAR OF CONSTRUCTION	NUMBER OF STORIES	BASEMENT
A	4101	4101005	128		KILDARE	AV	E	123	961	2	B
A	4101	4101006	132		KILDARE	AV	E	123	960	2	
A	4103	4103001	696		KILDARE	AV	E	120	969	2	B
A	4103	4103002	704		KILDARE	AV	E	120	968	2	B
A	4103	4103003	708		KILDARE	AV	E	120	968	2	B
A	6151	6151001	33		KILLARNEY	AV		500	970	3	
A	6153	6153005	66		KILLARNEY	AV		500	974	3	
A	6151	6151002	75		KILLARNEY	AV		500	970	2	B
A	6153	6153008	88		KILLARNEY	AV		500	971	3	
A	6153	6153009	100		KILLARNEY	AV		500	970	2	B
A	6153	6153010	110		KILLARNEY	AV		500	970	2	B
A	6153	6153013	130		KILLARNEY	AV		500	970	2	B
A	4221	4221010	739		KIMBERLY	AV		51	979	3	B
A	4221	4221016	1113		KIMBERLY	AV		51	933	3	
A	1202	1202008	228	5	KING	ST		25	883	2	B
A	1202	1202009	235		KING	ST			882	2	B
A	4132	4132023	405		KINGSFORD	AV		141	969	2	B
A	4132	4132024	409		KINGSFORD	AV		141	963	2	B
A	4132	4132026	426		KINGSFORD	AV		141	968	3	
A	3252	3252001	231		KINVER	AV				2	

GROUND FLOOR AREA	NUMBER OF BACHELOR UNITS	ONE-BEDROOM UNITS	TWO-BEDROOM UNITS	THREE-BEDROOM UNITS	FOUR-BEDROOM UNITS	TOTAL DWELLING UNITS	BUILDING CODE	TYPE OF CONSTRUCTION
10440	0	0	11	0	0	11	19	.
4704	0	0	7	0	0	7	19	.
48656	0	21	18	6	0	45	19	.
60552	0	35	30	0	0	65	19	.
60552	2	30	33	0	0	65	19	.
47337	2	29	18	3	0	52	19	.
45540	0	37	17	0	0	54	.	.
14400	0	11	6	0	0	17	19	.
15792	0	23	0	0	0	23	19	.
39078	0	18	24	0	0	42	19	.
18804	0	3	15	0	0	18	19	.
25120	0	3	21	0	0	24	19	.
46054	0	39	18	0	0	57	.	5
21948	0	11	12	0	0	23	.	.
50441	16	4	0	0	0	20	24	1
13416	0	10	5	0	0	15	19	.
7425	0	9	0	0	0	9	19	.
67203	0	54	21	0	0	75	19	.
.	19	1

APARTMENT BLOCK INVENTORY
FOR THE
CITY OF WINNIPEG

(BUILDINGS HAVE BEEN SORTED BY ADDRESS)

RECORD TYPE	FDA	FILE NUMBER	STREET NUMBER	STREET NUMBER SUFFIX	STREET NAME	STREET TYPE	STREET DIRECTION	CENSUS TRACT	YEAR OF CONSTRUCTION	NUMBER OF STORIES	BASEMENT
A	3252	3252002	241		KINVER	AV				2	
A	3252	3252003	251		KINVER	AV				2	
A	5010	5010006	215		LA VERENDRYE	ST		117	973	2	B
A	6460	6460001	5		LAKE CREST	RD				2	
A	6460	6460002	15		LAKE CREST	RD				2	
A	6460	6460003	25		LAKE CREST	RD				2	
A	6460	6460004	35		LAKE CREST	RD				2	
A	6160	6160003	465		LANARK	ST		6	954	2	B
A	6160	6160010	495		LANARK	ST		6	955	2	B
A	6160	6160017	525		LANARK	ST		6	956	2	B
A	6160	6160019	555		LANARK	ST		6	962	6	B
A	5021	5021061	456		LANGEVIN	ST		118	968	2	B
A	5021	5021065	482		LANGEVIN	ST		118	970	2	B
A	5021	5021074	541		LANGEVIN	ST		118	904	3	B
A	5010	5010019	880		LANGEVIN	ST		117	936	1	B
A	1032	1032004	25		LANGSIDE	ST		15	954	3	B
A	1032	1032008	34		LANGSIDE	ST		15	938	3	B
A	1032	1032011	38		LANGSIDE	ST		15	956	3	B
A	1032	1032015	42		LANGSIDE	ST		15	911	3	B
A	1032	1032023	64		LANGSIDE	ST		15	912	3	B

GROUND FLOOR AREA	NUMBER OF BACHELOR UNITS	ONE-BEDROOM UNITS	TWO-BEDROOM UNITS	THREE-BEDROOM UNITS	FOUR-BEDROOM UNITS	TOTAL DWELLING UNITS	BUILDING CODE	TYPE OF CONSTRUCTION
.	19	1
.	19	1
6160	0	0	2	4	0	6	19	1
.	19	1
.	19	1
.	19	1
.	19	1
55841	0	25	30	0	0	55	19	.
55841	0	25	30	0	0	55	19	.
55841	0	25	30	0	0	55	19	.
95695	0	15	57	0	0	72	19	5
23904	0	15	12	0	0	27	19	.
9791	0	6	6	0	0	12	16	.
2956	8	2	0	0	0	10	16	.
3127	0	7	0	0	0	7	19	1
21328	12	16	0	0	0	28	19	2
9879	0	12	0	0	0	12	19	2
10484	0	12	0	0	0	12	19	.
12768	0	6	7	0	0	13	19	2
17818	0	7	12	0	0	19	19	1

APARTMENT BLOCK INVENTORY
FOR THE
CITY OF WINNIPEG

(BUILDINGS HAVE BEEN SORTED BY ADDRESS)

RECORD TYPE	FDA	FILE NUMBER	STREET NUMBER	STREET NUMBER SUFFIX	STREET NAME	STREET TYPE	STREET DIRECTION	CENSUS TRACT	YEAR OF CONSTRUCTION	NUMBER OF STORIES	BASEMENT
1	A	1032	1032029	90	LANGSIDE	ST		15	961	2	B
2	A	1032	1032037	122	LANGSIDE	ST		15	912	3	B
3	A	1032	1032043	148	LANGSIDE	ST		15	911	3	B
4	A	1032	1032044	160	LANGSIDE	ST		15	907	3	B
5	A	1032	1032045	161	LANGSIDE	ST		15	910	3	B
6	A	1032	1032054	212	LANGSIDE	ST		15	925	3	B
7	A	1032	1032055	213	LANGSIDE	ST		15	927	3	B
8	A	1031	1031023	277	LANGSIDE	ST		15	974	5	B
9	A	1031	1031025	284	LANGSIDE	ST		15	955	2	B
0	A	1031	1031027	290	LANGSIDE	ST		15	968	2	B
1	A	1031	1031032	317	LANGSIDE	ST		15	961	2	B
2	A	1040	1040013	465	LANGSIDE	ST		22	909	4	B
3	A	1040	1040018	480	LANGSIDE	ST		22	914	3	B
4	A	1040	1040068	725	LANGSIDE	ST		22	914	3	B
5	A	5130	5130040	407	LARIVIERE	ST		113	948	2	B
6	A	5130	5130041	411	LARIVIERE	ST		113	949	2	B
7	A	1020	1020006	264	LAURA	ST		25	903	2	B
8	A	1012	1012001	281	LAURA	ST		25	905	3	B
9	A	5010	5010	219	LAVERENDRYE	ST					
0	A	3091	3091010	350	LEILA	AV		553	970	2	B

GROUND FLOOR AREA	NUMBER OF BACHELOR UNITS	ONE-BEDROOM UNITS	TWO-BEDROOM UNITS	THREE-BEDROOM UNITS	FOUR-BEDROOM UNITS	TOTAL DWELLING UNITS	BUILDING CODE	TYPE OF CONSTRUCTION
9021	4	12	0	0	0	16	19	2
12684	0	8	6	0	0	14	18	2
16984	0	15	0	0	0	15	19	2
2888	2	3	1	0	0	6	16	2
34704	13	25	9	0	0	47	19	2
17848	6	7	8	0	0	21	19	2
16516	0	14	0	4	0	18	19	2
38127	23	8	16	0	0	47		5
12104	0	16	0	0	0	16	19	2
6000	0	11	0	0	0	11	19	
9093	1	10	0	0	0	11	20	2
6750	1	2	2	1	0	6	19	
21184	0	15	14	0	0	29	20	1
18780	20	10	0	0	0	30	19	
6480	0	8	0	0	0	8	19	
6480	0	8	0	0	0	8	19	2
2090							16	
17432	14	1	0	6	0	21	20	
22380	0	15	9	0	0	24	19	4

APARTMENT BLOCK INVENTORY
FOR THE
CITY OF WINNIPEG

(BUILDINGS HAVE BEEN SORTED BY ADDRESS)

RECORD TYPE	FDA	FILE NUMBER	STREET NUMBER	STREET NUMBER SUFFIX	STREET NAME	STREET TYPE	STREET DIRECTION	CENSUS TRACT	YEAR OF CONSTRUCTION	NUMBER OF STORIES	BASEMENT
81	A	3180	3180002	455	LEILA	AV		553	968	2	B
82	A	3240	3240001	535	LEILA	AV		552	980	6	
83	A	3240	3240002	548	LEILA	AV		552	979	2	
84	A	3240	3240003	553	LEILA	AV		552	979	2	
85	A	3240	3240004	557	LEILA	AV		552	979	2	
86	A	3240	3240005	561	LEILA	AV		552	979	2	
87	A			607	LEILA	AV			983		
88	A			777	LEILA	AV			983		
89	A	1132	1132002	51	LENORE	ST		17	914	3	
90	A	1132	1132005	72	LENORE	ST		17	928	3	B
91	A	1132	1132006	128	LENORE	ST		17	929	3	B
92	A	4060	4060002	303	LEOLA	ST		123	956	2	B
93	A	1110	1110038	124	LEWIS	ST		12	956	3	B
94	A	1100	1100007	150	LILAC	ST		10	912	3	B
95	A	1100	1100008	156	LILAC	ST			912	3	B
96	A	1100	1100009	162	LILAC	ST		10	913	3	B
97	A	1080	1080082	975	LIPTON	ST		29	914	3	B
98	A	1020	1020008	356	LOGAN	AV		25	904	3	
99	A	1020	1020009	402	LOGAN	AV			904	3	B
00	A	1012	1012004	413	LOGAN	AV		25	884	2	

GROUND FLOOR AREA	NUMBER OF BACHELOR UNITS	ONE-BEDROOM UNITS	TWO-BEDROOM UNITS	THREE-BEDROOM UNITS	FOUR-BEDROOM UNITS	TOTAL DWELLING UNITS	BUILDING CODE	TYPE OF CONSTRUCTION
38801	0	16	24	0	0	40	19	5
74822	5	89	6	0	0	100		
18382	8	4	0	0	0	20		
18382	8	4	0	0	0	20		
22108	8	4	0	0	0	20		
22108	8	4	0	0	0	20		
						28		
						48		
20876	1	7	15	0	0	23	19	
21006	0	11	8	0	0	19	19	2
22096	0	27	0	0	0	27	19	2
10874	1	5	6	0	0	12	19	
11433	6	8	0	0	0	15	19	1
37200	0	6	1	18	0	25	19	
							19	2
20038	0	4	11	0	0	15	19	
19941	0	20	2	0	0	22	20	2
18460	0	19	1	0	0	20	20	
							20	
60520	100	10	20	0	0	130	24	

APARTMENT BLOCK INVENTORY
FOR THE
CITY OF WINNIPEG

(BUILDINGS HAVE BEEN SORTED BY ADDRESS)

RECORD TYPE	FDA	FILE NUMBER	STREET NUMBER	STREET NUMBER SUFFIX	STREET NAME	STREET TYPE	STREET DIRECTION	CENSUS TRACT	YEAR OF CONSTRUCTION	NUMBER OF STORIES	BASEMENT
01	A	1012	1012005		LOGAN	AV		25	905	3	B
02	A	1012	1012006		LOGAN	AV		25	907	2	B
03	A	1012	1012007		LOGAN	AV		26	905	2	B
04	A	1012	1012008		LOGAN	AV		26	905	2	B
05	A	1020	1020016		LOGAN	AV		26	901	2	B
06	A	1012	1012008		LOGAN	AV		33	883	3	B
07	A	1012	1012010		LOGAN	AV		33	883	3	B
08	A	1140	1140003		LOGAN	AV		32	912	2	B
09	A	1140	1140004		LOGAN	AV		32	912	2	B
10	A	1140	1140008		LOGAN	AV		32	906	3	B
11	A	1140	1140013		LOGAN	AV		32	911	3	B
12	A	4120	4120008		LONDON	ST		130	965	2	B
13	A	6070	6070005		LORETTE	AV		4	961	2	B
14	A	4221	4221008		LOUELDA	AV		130	976	2	B
15	A	2101	2101002		LUMSDEN	AV		539	974	2	B
16	A	2101	2101003		LUMSDEN	AV		539	974	2	B
17	A	3120	3120001		LUXTON	AV	W	49	954	2	B
18	A	1053	1053001		LYDIA	ST			921	2	B
19	A	1053	1053003		LYDIA	ST		26	906	3	B
20	A	5140	5140001		LYNDALE	DR		115	955	2	B

	GROUND FLOOR AREA	NUMBER OF BACHELOR UNITS	ONE-BEDROOM UNITS	TWO-BEDROOM UNITS	THREE-BEDROOM UNITS	FOUR-BEDROOM UNITS	TOTAL DWELLING UNITS	BUILDING CODE	TYPE OF CONSTRUCTION
01	20434	7	5	7	1	0	20	20	.
02	3585	10	0	0	0	0	10	19	.
03	8917	12	1	0	0	0	13	19	.
04	15250	0	10	1	0	0	11	24	.
05	7134	0	5	2	0	0	7	24	.
06	4292	6	3	0	0	0	9	16	.
07	4292	6	3	0	0	0	9	16	.
08	9393	0	5	0	0	0	5	24	1
09	4625	2	4	0	0	0	6	24	1
10	2280	2	2	1	0	0	5	16	.
11	5412	0	4	2	0	0	6	19	.
12	38709	0	32	9	0	0	41	19	2
13	6264	0	4	2	0	0	6	19	1
14	18432	0	4	12	4	0	20	.	.
15	24120	0	4	8	10	0	22	.	.
16	24120	0	4	8	10	0	22	.	.
17	7296	0	4	2	0	0	6	19	1
18	6500	0	9	0	0	0	9	19	1
19	12600	0	16	0	0	0	16	19	4

APARTMENT BLOCK INVENTORY
FOR THE
CITY OF WINNIPEG

(BUILDINGS HAVE BEEN SORTED BY ADDRESS)

RECORD TYPE	FDA	FILE NUMBER	STREET NUMBER	STREET NUMBER SUFFIX	STREET NAME	STREET TYPE	STREET DIRECTION	CENSUS TRACT	YEAR OF CONSTRUCTION	NUMBER OF STORIES	BASEMENT
21	A	5140	5140002		LYNDALE	DR		115	955	2	B
22	A	5140	5140003		LYNDALE	DR		115	962	2	B
23	A	4132	4132001		MACAULAY	PL		141	967	2	B
24	A	3130	3130001		MACHRAY	AV		41	955	2	B
25	A	3060	3060004		MACHRAY	AV		46	914	3	B
26	A	3060	3060005		MACHRAY	AV		46	914	3	B
27	A	3060	3060013		MACHRAY	AV		46	960	2	B
28	A	3060	3060020		MACHRAY	AV		46	914	3	B
29	A	4040	4040007		MADELINE	ST		122	959	2	B
30	A	5160	5160001		MAGER	DR	E	104	964	2	B
31	A	3030	3030002		MAGNUS	AV		44	927	2	B
32	A	3150	3150003		MAGNUS	AV		50	964	2	B
33	A	3070	3070003		MAGNUS	AV		50	959	2	B
34	A	1208	1208011		MAIN	ST		13	884	3	B
35	A	1206	1206004		MAIN	ST		25	887	3	B
36	A	1202	1202011		MAIN	ST		25	887	3	B
37	A	1202	1202012		MAIN	ST		25	887	3	B
38	A	1202	1202013		MAIN	ST		25	887	3	B
39	A	1202	1202014		MAIN	ST		25	902	3	B
40	A	1202	1202015		MAIN	ST		24	901	2	B

	GROUND FLOOR AREA	NUMBER OF BACHELOR UNITS	ONE-BEDROOM UNITS	TWO-BEDROOM UNITS	THREE-BEDROOM UNITS	FOUR-BEDROOM UNITS	TOTAL DWELLING UNITS	BUILDING CODE	TYPE OF CONSTRUCTION
21	12600	0	16	0	0	0	16	19	4
22	18335	3	13	3	0	0	19	19	.
23	14040	0	9	4	0	0	13	19	.
24	12993	1	8	5	0	0	14	19	.
25	24480	0	16	12	0	0	28	19	4
26	23474	0	14	15	0	0	29	19	1
27	11448	0	5	7	0	0	12	19	.
28	14981	0	15	7	0	0	22	19	.
29	10874	1	5	6	0	0	12	19	5
30	6043	0	6	0	0	0	6	19	.
31	5474	0	2	3	0	0	5	24	1
32	17560	4	9	6	0	0	19	.	4
33	18750	0	16	6	0	0	22	.	1
34
35	19624	18	0	0	0	0	18	20	.
36	5460	8	0	0	0	0	8	19	.
37	13064	20	0	0	0	0	20	20	.
38	5460	8	0	0	0	0	8	20	1
39	15100	2	7	0	0	0	9	20	.
40	18395	13	0	0	0	0	13	24	1

APARTMENT BLOCK INVENTORY
FOR THE
CITY OF WINNIPEG

(BUILDINGS HAVE BEEN SORTED BY ADDRESS)

RECORD TYPE	FDA	FILE NUMBER	STREET NUMBER	STREET NUMBER SUFFIX	STREET NAME	STREET TYPE	STREET DIRECTION	CENSUS TRACT	YEAR OF CONSTRUCTION	NUMBER OF STORIES	BASEMENT
1	A	1201	1201002	650	MAIN	ST		25	907	3	B
2	A	1201	1201003	669	MAIN	ST		24	913	3	B
3	A	1201	1201004	671	MAIN	ST			903	3	B
4	A	1201	1201005	700	MAIN	ST		25	900	2	B
5	A	3300	3300002	796	MAIN	ST		34	911	3	B
6	A	3300	3300003	800	MAIN	ST			906	3	B
7	A	3300	3300004	802	MAIN	ST		34	906	3	B
8	A	3111	3111011	807	MAIN	ST		34	910	3	B
9	A	3300	3300005	810	MAIN	ST		34	889	3	B
10	A	3111	3111012	815	MAIN	ST		35	901	2	B
11	A	3300	3300006	818	MAIN	ST		34	905	3	B
12	A			844	MAIN	ST					
13	A	3040	3040004	845	MAIN	ST		34	905	3	B
14	A	3022	3022020	972	MAIN	ST	5	34	903	3	B
15	A	3022	3022021	984	MAIN	ST	5	34	905	4	B
16	A	3022	3022022	988	MAIN	ST			908	3	B
17	A	3022	3022023	1000	MAIN	ST		34	908	3	B
18	A	3060	3060038	1280	MAIN	ST		42	897	3	B
19	A	3130	3130005	1305	MAIN	ST		41	956	2	B
20	A	3130	3130006	1311	MAIN	ST		41	955	2	B

GROUND FLOOR AREA	NUMBER OF BACHELOR UNITS	ONE-BEDROOM UNITS	TWO-BEDROOM UNITS	THREE-BEDROOM UNITS	FOUR-BEDROOM UNITS	TOTAL DWELLING UNITS	BUILDING CODE	TYPE OF CONSTRUCTION
14914	12	0	0	0	0	12	20	.
5848	10	0	0	0	0	10	20	.
							20	.
7425	7	0	0	0	0	7	24	.
17160	0	8	3	0	0	11	20	.
							20	4
21824	36	4	0	0	0	40	20	.
32528	0	10	12	0	0	22	20	.
8374	5	0	0	0	0	5	24	.
7028	0	7	0	0	0	7	24	.
9660	15	0	0	0	0	15	20	4
								.
250102	18	6	0	0	0	24	20	.
16240	24	0	0	0	0	24	20	1
23000	30	6	0	0	0	36	20	4
							20	4
13224	0	6	2	0	0	8	20	1
5184	0	4	1	0	0	5	16	1
11270	1	7	4	0	0	12	18	.
11220	0	6	6	0	0	12	18	.

APARTMENT BLOCK INVENTORY
FOR THE
CITY OF WINNIPEG

(BUILDINGS HAVE BEEN SORTED BY ADDRESS)

RECORD TYPE	FDA	FILE NUMBER	STREET NUMBER	STREET NUMBER SUFFIX	STREET NAME	STREET TYPE	STREET DIRECTION	CENSUS TRACT	YEAR OF CONSTRUCTION	NUMBER OF STORIES	BASEMENT
61	A	3050	3050005	1463	MAIN	ST		41	907	2	B
62	A	3060	3060039	1468	MAIN	ST		46	916	2	B
63	A	3060	3060039	1468	MAIN	ST		46	916	2	B
64	A	3092	3092007	1600	MAIN	ST		551	950	2	B
65	A	3092	3092008	1630	MAIN	ST		551	950	2	B
66	A	3091	3091028	1730	MAIN	ST		551	950	2	B
67	A	3091	3091029	1736	MAIN	ST		551	954	2	B
68	A	3091	3091030	1754	MAIN	ST		551	954	2	B
69	A	3091	3091031	1780	MAIN	ST		551	951	2	B
70	A	3141	3141001	1881	MAIN	ST		550	950	2	B
71	A	3091	3091032	1880	MAIN	ST		553	960	2	B
72	A	3180	3180003	1944	MAIN	ST		550	963	2	B
73	A	3141	3141002	2007	MAIN	ST		553	971	3	B
74	A	3180	3180004	2130	MAIN	ST		553	972	3	B
75	A	3180	3180005	2140	MAIN	ST		553	971	3	B
76	A	6120	6120002	633	MANCHESTER	BV		503	854	3	
77	A	3291	3291001	9	MANDALAY	DR		560	860	3	
78	A	3291	3291	15	MANDALAY	DR					
79	A	3171	3171001	301	MANDALAY	DR		560	977	3	
80	A	3171	3171002	305	MANDALAY	DR		560	977	3	

GROUND FLOOR AREA	NUMBER OF BACHELOR UNITS	ONE-BEDROOM UNITS	TWO-BEDROOM UNITS	THREE-BEDROOM UNITS	FOUR-BEDROOM UNITS	TOTAL DWELLING UNITS	BUILDING CODE	TYPE OF CONSTRUCTION
2050	0	5	0	0	0	5	.	.
8337	0	10	0	0	0	10	19	.
8337	0	10	0	0	0	10	19	.
9885	0	5	6	0	0	11	19	2
9885	0	5	6	0	0	11	19	2
10131	1	4	6	0	0	11	19	1
13110	0	9	3	2	0	14	19	4
4512	1	5	0	0	0	6	19	.
17139	7	8	6	0	0	21	19	4
18987	3	13	6	0	0	22	19	4
35280	2	20	21	0	0	43	19	4
22638	0	6	17	0	0	23	19	.
8424	0	1	8	0	0	9	19	.
48350	0	33	21	0	0	54	19	.
18900	0	12	8	0	0	21	19	5
11136	8	11	0	0	0	17	19	4
48950	0	24	21	0	0	45	.	.
								.
51208	0	30	19	10	0	59	.	.
56983	0	0	9	38	0	47	.	.

APARTMENT BLOCK INVENTORY
FOR THE
CITY OF WINNIPEG

(BUILDINGS HAVE BEEN SORTED BY ADDRESS)

RECORD TYPE	FDA	FILE NUMBER	STREET NUMBER	STREET NUMBER SUFFIX	STREET NAME	STREET TYPE	STREET DIRECTION	CENSUS TRACT	YEAR OF CONSTRUCTION	NUMBER OF STORIES	BASEMENT
1	A	3171	3171003	481	MANDALAY	DR		560	979	3	
2	A	3022	3022008	347	MANITOBA	AV		34	915	3	B
3	A	3030	3030003	808	MANITOBA	AV		44	911	2	B
4	A	3172	3172006	151	MAPLEGLLEN	DR		560	974	3	B
5	A			274	MAPLEVIEW	DR		560	973	3	
6	A			274	MAPLEVIEW	DR					
7	A	1160	1160006	375	MAPLEWOOD	AV		1	956	2	B
8	A	1160	1160008	380	MAPLEWOOD	AV		1	955	2	B
9	A	3172	3172002	35	MARBURY	RD		560	976	10	
10	A	5021	5021003	137	MARION	ST		116	911	3	B
11	A	5130	5130014	160	MARION	ST		114	902	2	B
12	A	5021	5021006	163	MARION	ST		116	954	1	B
13	A	5021	5021007	195	MARION	ST		116	948	2	B
14	A	5021	5021015	247	MARION	ST		116	903	3	B
15	A	5130	5130025	294	MARION	ST		114	949	2	B
16	A	5130	5130028	300	MARION	ST		114	948	2	B
17	A	5021	5021022	301	MARION	ST		116	949	2	B
18	A	5021	5021024	305	MARION	ST		114	948	2	B
19	A	5130	5130032	306	MARION	ST		116	948	2	B
20	A	5021	5021028	311	MARION	ST		116	948	2	B

	GROUND FLOOR AREA	NUMBER OF BACHELOR UNITS	ONE-BEDROOM UNITS	TWO-BEDROOM UNITS	THREE-BEDROOM UNITS	FOUR-BEDROOM UNITS	TOTAL DWELLING UNITS	BUILDING CODE	TYPE OF CONSTRUCTION
1	29634	0	6	24	0	0	30		
2	24036	0	21	8	0	0	29	19	1
3	2682	2	2	2	0	0	6	16	1
4	63313	0	38	33	0	0	72	19	
5	24525	0	10	14	0	0	24	19	
6									
7	16182	5	10	6	0	0	21	19	
8	16061	10	5	6	0	0	21	18	1
9	113233	0	37	80	0	0	117		5
10	4950	7	1	0	0	0	8	24	1
11	3679	2	1	2	2	0	7	24	1
12	3920	5	3	0	0	0	8	19	
13	10320	0	5	6	0	0	11	19	4
14	2340	2	3	0	0	0	5	24	1
15	3600	0	4	1	0	0	11	18	1
16	9192	0	6	5	0	0	11	19	1
17	10038	0	0	11	0	0	11	19	1
18	10038	0	0	11	0	0	11	19	1
19	9192	0	5	5	0	0	10	19	1
20	10038	0	0	11	0	0	11	19	1

APARTMENT BLOCK INVENTORY
FOR THE
CITY OF WINNIPEG

(BUILDINGS HAVE BEEN SORTED BY ADDRESS)

RECORD TYPE	FDA	FILE NUMBER	STREET NUMBER	STREET NUMBER SUFFIX	STREET NAME	STREET TYPE	STREET DIRECTION	CENSUS TRACT	YEAR OF CONSTRUCTION	NUMBER OF STORIES	BASEMENT
1	A	5021	5021028	312	MARION	ST			948	2	B
2	A	5130	5130034	312	MARION	ST		11	948	2	B
3	A	5021	5021030	315	MARION	ST		116	949	2	B
4	A	5130	5130036	318	MARION	ST		114	948	2	B
5	A	5021	5021037	331	MARION	ST		116	928	2	B
6	A	5021	5021038	341	MARION	ST		116	956	2	B
7	A	5021	5021041	347	MARION	ST		116	954	2	B
8	A	5021	5021052	421	MARION	ST		113	948	2	B
9	A	5021	5021056	437	MARION	ST		113	952	2	B
10	A	5021	5021058	441	MARION	ST		113	954	2	B
11	A	5021	5021059	445	MARION	ST		113	955	2	B
12	A	5021	5021060	453	MARION	ST		113	953	2	B
13	A	6401	6401014	990	MARKHAM	RD		500	973	3	
14	A	6401	6401015	1000	MARKHAM	RD		500	973	3	
15	A	6460	6460005	1324	MARKHAM	RD		501	975	3	
16	A	3172	3172003	44	MARLOW	CT		560	970	2	B
17	A	3171	3171	46	MARLOW	CT					
18	A	3172	3172004	90	MARLOW	CT		560	970	2	B
19	A	1201	1201001	71	MARTHA	AV		24	882	2	B
20	A	1133	1133005	88	MARYLAND	ST		16	907	3	B

	GROUND FLOOR AREA	NUMBER OF BACHELOR UNITS	ONE-BEDROOM UNITS	TWO-BEDROOM UNITS	THREE-BEDROOM UNITS	FOUR-BEDROOM UNITS	TOTAL DWELLING UNITS	BUILDING CODE	TYPE OF CONSTRUCTION
1								19	1
2	9192	0	6	5	0	0	11	19	1
3	10038	0	0	11	0	0	11	19	1
4	9192	0	6	5	0	0	11	19	1
5	10008	0	3	8	0	0	11	19	
6	7330	0	9	0	1	0	10	19	
7	4608	0	6	0	0	0	6	19	
8	4416	1	5	0	0	0	6	19	1
9	6720	1	8	0	0	0	9	19	1
10	4788	7	0	1	0	0	8	19	
11	9728	6	8	0	0	0	14	19	
12	8229	0	7	2	0	0	9	19	
13	37443	0	15	23	0	0	38	19	4
14	47677	0	27	23	0	0	50	19	4
15	31135	0	0	28	0	0	28	19	
16	19950	0	23	0	0	0	23	19	
17									
18	22850	0	15	9	0	0	24	19	
19	5112							16	
20	2880	0	5	0	0	0	5	16	

APARTMENT BLOCK INVENTORY
FOR THE
CITY OF WINNIPEG

(BUILDINGS HAVE BEEN SORTED BY ADDRESS)

RECORD TYPE	FDA	FILE NUMBER	STREET NUMBER	STREET NUMBER SUFFIX	STREET NAME	STREET TYPE	STREET DIRECTION	CENSUS TRACT	YEAR OF CONSTRUCTION	NUMBER OF STORIES	BASEMENT
1	A	1133	1133006	142	MARYLAND	ST		16	907	3	B
2	A	1133	1133008	152	MARYLAND	ST		16	912	3	B
3	A			168	MARYLAND	S					
4	A	1032	1032048	181	MARYLAND	ST		16	955	2	B
5	A	1032	1032049	183	MARYLAND	ST		16	969	2	B
6	A	1120	1120018	421	MARYLAND	ST		21	910	3	B
7	A	1120	1120019	426	MARYLAND	ST		21	914	3	B
8	A	1120	1120024	446	MARYLAND	ST		21	909	2	B
9	A	1080	1080003	490	MARYLAND	ST		28	911	3	B
10	A	1080	1080006	510	MARYLAND	ST		28	914	3	B
11	A	1080	1080007	516	MARYLAND	ST		28	913	3	B
12	A	1080	1080008	520	MARYLAND	ST		28	927	3	B
13	A	1080	1080011	540	MARYLAND	ST		28	912	3	B
14	A	1080	1080015	572	MARYLAND	ST		28	910	3	B
15	A			637	MARYLAND	ST					
16	A	1080	1080	659	MARYLAND	ST					
17	A	1080	1080038	655	MARYLAND	ST		28	972	3	
18	A	1080	1080040	677	MARYLAND	ST		28	913	3	B
19	A	1080	1080043	689	MARYLAND	ST		28	913	3	B
20	A	1080	1080044	693	MARYLAND	ST		28	913	3	B

GROUND FLOOR AREA	NUMBER OF BACHELOR UNITS	ONE-BEDROOM UNITS	TWO-BEDROOM UNITS	THREE-BEDROOM UNITS	FOUR-BEDROOM UNITS	TOTAL DWELLING UNITS	BUILDING CODE	TYPE OF CONSTRUCTION
4272	7	0	0	0	0	7	16	
17782	0	6	8	0	0	14	19	2
		6	0	0	0	10	19	2
7980	4	11	0	0	0	11	19	2
6356	0	6	8	0	0	14	19	2
11989	0	15	0	0	0	29	19	1
19844	14	2	0	0	0	5		
1632	3	10	6	8	0	10	19	1
8204	0	7	0	0	0	21	19	2
19110	0	10	0	0	0	28	19	2
9950	4	24	0	0	0	21	19	2
20746	4	12	8	0	0	7	16	
18650	1	3	0	0	0			
2856	4							
14850	0	14	4	0	0	18	19	2
11954	1	21	4	0	0	28	19	2
13440	1	0	16	0	0	17	19	3
13120	0	0	14	0	0	14	19	1

APARTMENT BLOCK INVENTORY
FOR THE
CITY OF WINNIPEG

(BUILDINGS HAVE BEEN SORTED BY ADDRESS)

RECORD TYPE	FDA	FILE NUMBER	STREET NUMBER	STREET NUMBER SUFFIX	STREET NAME	STREET TYPE	STREET DIRECTION	CENSUS TRACT	YEAR OF CONSTRUCTION	NUMBER OF STORIES	BASEMENT
41	A	1080	1080048	722	MARYLAND	ST		28	914	3	B
42	A			200	MASSON	ST			983		
43	A	5021	5021011	217	MASSON	ST		117	945	3	B
44	A	4133	4133001	200	MAXWELL	PL		134	964	2	B
45	A	4133	4133002	215	MAXWELL	PL		134	963	3	
46	A	4133	4133004	285	MAXWELL	PL		134	960	2	B
47	A	4133	4133005	290	MAXWELL	PL		134	959	2	B
48	A	1110	1110006	21	MAYFAIR	PL		12	960	8	B
49	A	1110	1110033	115	MAYFAIR	AV		12	951	2	B
50	A	1110	1110038	121	MAYFAIR	AV		12	952	2	B
51	A	1110	1110044	135	MAYFAIR	AV		12	910	3	B
52	A	1110	1110047	145	MAYFAIR	AV		12	959	2	B
53	A	1110	1110051	174	MAYFAIR	AV		12	894	2	B
54	A	1110	1110052	181	MAYFAIR	AV		12	890	2	B
55	A	1053	1053009	343	MCDERMOT	AV		26	902	3	B
56	A	1053	1053013	561	MCDERMOT	AV		26	904	3	B
57	A	1053	1053015	650	MCDERMOT	AV			912	3	B
58	A	1052	1052002	748	MCDERMOT	AV			914	3	B
59	A	1052	1052003	752	MCDERMOT	AV		27	908	3	B
60	A	1080	1080026	600	MCGEE	ST		28			

GROUND FLOOR AREA	NUMBER OF BACHELOR UNITS	ONE-BEDROOM UNITS	TWO-BEDROOM UNITS	THREE-BEDROOM UNITS	FOUR-BEDROOM UNITS	TOTAL DWELLING UNITS	BUILDING CODE	TYPE OF CONSTRUCTION
10384	0	6	8	0	0	14	19	1
						147		
11027	0	13	0	0	0	13		1
36129	1	24	14	0	0	39	19	1
17232	0	15	3	0	0	18	19	
23205	0	9	14	0	0	23	19	
23205	0	9	14	0	0	23	19	1
95459	0	40	48	2	0	80	19	2
23373	0	13	10	0	0	23	19	1
23373	0	13	10	0	0	23	19	1
16506	0	10	5	0	0	15	19	1
20079	0	15	8	0	0	23	19	2
12753	0	16	0	0	0	16		
5304	4	4	0	0	0	8	16	
5510							16	
8632	1	6	3	0	0	10	19	1
3204							16	
							19	2
15808	0	21	14	0	0	35	19	1
7424	0	6	1	0	0	7	19	1

APARTMENT BLOCK INVENTORY
FOR THE
CITY OF WINNIPEG

(BUILDINGS HAVE BEEN SORTED BY ADDRESS)

RECORD TYPE	FDA	FILE NUMBER	STREET NUMBER	STREET NUMBER SUFFIX	STREET NAME	STREET TYPE	STREET DIRECTION	CENSUS TRACT	YEAR OF CONSTRUCTION	NUMBER OF STORIES	BASEMENT
1	A	1080	1080051	725	MCGEE	ST		28	959	2	B
2	A	1080	1080056	747	MCGEE	ST		28	962	3	B
3	A	3010	3010001	88	MCGREGOR	ST			912	2	B
4	A	3021	3021002	201	MCGREGOR	ST		43	914	3	B
5	A	3060	3060036	607	MCGREGOR	ST		47	959	2	B
6	A	3060	3060037	611	MCGREGOR	ST		47	959	2	B
7	A	3080	3080003	620	MCGREGOR	ST		47	956	2	B
8	A	3091	3091017	820	MCGREGOR	ST		551	958	2	B
9	A	3091	3091018	1000	MCGREGOR	ST		553	970	3	B
0	A	3080	3080006	1050	MCGREGOR	ST		553	972	2	B
1	A	4132	4132010	259	MCKAY	AV		141	962	2	B
2	A	3021	3021001	151	MCKENZIE	ST		43	913	2	B
3	A	3080	3080001	330	MCKENZIE	ST		45	968	2	B
4	A	4132	4132011	260	MCLEOD	AV		134	958	2	B
5	A	1110	1110102	429	MCMILLAN	AV		12	914	3	B
6	A	1100	1100035	501	MCMILLAN	AV		11	914	3	B
7	A	1100	1100038	507	MCMILLAN	AV		11	959	2	B
8	A	1100	1100039	508	MCMILLAN	AV		11	914	3	B
9	A			527	MCMILLAN	AV					
0	A	1100	1100042	535	MCMILLAN	AV		11	911	3	B

GROUND FLOOR AREA	NUMBER OF BACHELOR UNITS	ONE-BEDROOM UNITS	TWO-BEDROOM UNITS	THREE-BEDROOM UNITS	FOUR-BEDROOM UNITS	TOTAL DWELLING UNITS	BUILDING CODE	TYPE OF CONSTRUCTION
17490	0	22	0	0	0	22	19	2
12406	6	12	0	0	0	18	19	
							19	
11936	0	10	0	0	0	10	20	2
8856	0	16	0	0	0	16	19	
8856	0	11	0	0	0	11	19	
25683	0	14	12	0	0	26	19	
13983	1	7	6	1	0	15	19	4
44100	0	27	21	0	0	48	19	4
43107	0	39	9	0	0	48	19	5
6048	0	4	0	0	0	4	19	
1924	12	0	0	0	0	12	19	
48816	0	19	28	3	0	50	19	
7158	0	11	0	0	0	11	19	
28643	0	12	6	2	0	20	20	
18076	0	31	0	0	0	31	19	1
8460	0	11	0	0	0	11	19	
20418	0	18	4	0	0	22	19	1
15520	0	1	12	1	0	14	19	

APARTMENT BLOCK INVENTORY
FOR THE
CITY OF WINNIPEG

(BUILDINGS HAVE BEEN SORTED BY ADDRESS)

RECORD TYPE	FDA	FILE NUMBER	STREET NUMBER	STREET NUMBER SUFFIX	STREET NAME	STREET TYPE	STREET DIRECTION	CENSUS TRACT	YEAR OF CONSTRUCTION	NUMBER OF STORIES	BASEMENT
1	A	1100	1100043	538	MCMILLAN	AV		11	960	2	B
2	A	1100	1100049	566	MCMILLAN	AV		11	959	2	B
3	A	1100	1100053	584	MCMILLAN	AV		11	966	2	B
4	A	1100	1100055	600	MCMILLAN	AV		11	965	2	B
5	A	1100	1100056	607	MCMILLAN	AV		11	960	2	B
6	A	1100	1100057	626	MCMILLAN	AV		11	960	3	B
7	A	1100	1100061	671	MCMILLAN	AV		11	960	2	B
8	A	1100	1100072	758	MCMILLAN	AV		10	912	3	B
9	A	1100	1100073	760	MCMILLAN	AV		10	964	2	B
0	A	1100	1100074	778	MCMILLAN	AV		10	912	3	B
1	A	1100	1100077	793	MCMILLAN	AV		10	912	3	B
2	A	1100	1100081	820	MCMILLAN	AV		10	961	2	B
3	A	1100	1100084	847	MCMILLAN	AV		10	913	3	B
4	A	1100	1100090	890	MCMILLAN	AV		10	913	3	B
5	A	3150	3150001	790	MCPHILLIPS	ST		50	969	2	B
6	A	3100	3100001	1156	MCPHILLIPS	ST		50	961	2	B
7	A	3100	3100002	1162	MCPHILLIPS	ST		50	961	2	B
8	A	3100	3100003	1168	MCPHILLIPS	ST		50	961	2	B
9	A	3100	3100004	1180	MCPHILLIPS	ST		50	960	2	B
0	A	3200	3200004	1368	MCPHILLIPS	ST		560	956	2	B

GROUND FLOOR AREA	NUMBER OF BACHELOR UNITS	ONE-BEDROOM UNITS	TWO-BEDROOM UNITS	THREE-BEDROOM UNITS	FOUR-BEDROOM UNITS	TOTAL DWELLING UNITS	BUILDING CODE	TYPE OF CONSTRUCTION
16038	0	7	10	0	0	17	19	
19671	0	10	12	0	0	22	19	
16452	5	12	3	0	0	20	19	
16503	4	11	4	0	0	19	19	
19527	1	5	15	0	0	21	19	
20154	6	6	10	0	0	22	19	
17925	0	10	9	0	0	19	19	
37400	0	6	19	0	0	25	19	1
8760	0	9	0	1	0	10	19	
51064	0	23	21	0	0	44	19	1
11296	7	0	7	0	0	14	19	1
19527	1	5	1	0	0	21	19	
23116	0	0	1	8	0	15	19	1
28745	0	2	20	0	0	22	19	1
12996	0	17	0	0	0	17	19	2
11448	0	5	7	0	0	12	19	1
8424	0	1	8	0	0	9	19	1
11448	0	3	9	0	0	12	19	1
14559	0	17	0	0	0	17	19	1
5376	1	6	0	1	0	8	19	

APARTMENT BLOCK INVENTORY
FOR THE
CITY OF WINNIPEG

(BUILDINGS HAVE BEEN SORTED BY ADDRESS)

RECORD TYPE	FDA	FILE NUMBER	STREET NUMBER	STREET NUMBER SUFFIX	STREET NAME	STREET TYPE	STREET DIRECTION	CENSUS TRACT	YEAR OF CONSTRUCTION	NUMBER OF STORIES	BASEMENT
1	A	4022	4022001	100	MELROSE	AV	E	123	912	2	B
2	A	4010	4010025	275	MIDWINTER	AV		38	968	2	B
3	A	4010	4010026	285	MIDWINTER	AV		39	968	2	B
4	A	4010	4010028	295	MIDWINTER	AV		39	968	2	B
5	A	4010	4010002	155	MIGHTON	AV		39	968	2	B
6	A	1150	1150002	792	MINTO	ST		20	969	2	B
7	A	1150	1150003	802	MINTO	ST		20	969	2	B
8	A	4221	4221017	1200	MOLSON	ST		140	974	2	B
9	A	4221	4221018	1210	MOLSON	ST		140	974	2	B
0	A	4221	4221019	1220	MOLSON	ST		140	974	2	B
1	A	4120	4120024	1050	MONCTON	AV		130	970	3	B
2	A	4120	4120025	1060	MONCTON	AV		130	970	3	B
3	A	4120	4120026	1080	MONCTON	AV		130	968	2	B
4	A	5120	5120001	10	MORE	AV		101	969	2	B
5	A	2083	2083002	234	MORAY	ST		536	963	3	B
6	A	1160	1160001	265	MORLEY	AV		1	926	3	B
7	A	1160	1160002	270	MORLEY	AV		1	914	3	B
8	A	5040	5040002	20	MORROW	AV		102	969	2	B
9	A	5040	5040004	21	MORROW	AV		102	962	2	B
0	A	5040	5040005	34	MORROW	AV		102	968	2	B

GROUND FLOOR AREA	NUMBER OF BACHELOR UNITS	ONE-BEDROOM UNITS	TWO-BEDROOM UNITS	THREE-BEDROOM UNITS	FOUR-BEDROOM UNITS	TOTAL DWELLING UNITS	BUILDING CODE	TYPE OF CONSTRUCTION
5400	0	6	2	0	0	8	19	.
9504	0	12	0	0	0	12	19	.
19812	4	15	6	0	0	25	19	.
23955	0	21	3	3	0	27	19	.
9984	0	12	0	0	0	12	19	.
3468	0	5	0	0	0	5	.	.
11520	0	11	4	0	0	15	19	.
20952	0	2	8	10	0	20	.	.
20952	0	2	8	10	0	20	.	.
20952	0	2	8	10	0	20	.	.
37944	0	26	18	0	0	44	19	5
35805	0	29	12	0	0	41	19	5
44415	0	24	24	0	0	48	19	5
8640	0	0	8	0	0	8	19	.
37187	0	15	15	0	0	30	19	5
24108	0	15	12	0	0	28	19	1
24108	0	11	9	0	0	20	20	2
23549	0	12	36	0	0	48	19	.
49536	0	13	6	0	0	23	18	.
22692	2	13	6	0	0	23	18	.
46014	0	27	24	0	0	51	19	.

APARTMENT BLOCK INVENTORY
FOR THE
CITY OF WINNIPEG

(BUILDINGS HAVE BEEN SORTED BY ADDRESS)

RECORD TYPE	FDA	FILE NUMBER	STREET NUMBER	STREET NUMBER SUFFIX	STREET NAME	STREET TYPE	STREET DIRECTION	CENSUS TRACT	YEAR OF CONSTRUCTION	NUMBER OF STORIES	BASEMENT
21	A	5040	5040011	50	MORROW	AV		102	968	2	B
22	A	5040	5040013	66	MORROW	AV		102	967	2	B
23	A	3060	3060	280	MOUNTAIN	AV	
24	A	3060	3060008	282	MOUNTAIN	AV		42	909	3	B
25	A	3060	3060010	283	MOUNTAIN	AV		42	948	2	B
26	A	3060	3060014	293	MOUNTAIN	AV		42	958	2	B
27	A	3060	3060022	354	MOUNTAIN	AV		42	950	3	B
28	A	3060	3060025	363	MOUNTAIN	AV		42	910	3	B
29	A	3060	3060027	365	MOUNTAIN	AV		42	910	3	B
30	A	3060	3060031	465	MOUNTAIN	AV		45	914	2	B
31	A			912	MOUNTAIN	AV	
32	A	1060	1060021	612	MULVEY	AV		3	907	3	B
33	A	1060	1060024	635	MULVEY	AV		3	912	3	B
34	A	1060	1060032	775	MULVEY	AV		3	913	3	B
35	A	4070	4070001	511	MUNROE	AV		131	960	2	B
36	A	4120	4120021	1025	MUNROE	AV		130	971	2	B
37	A	4120	4120022	1035	MUNROE	AV		130	971	2	B
38	A	4120	4120023	1045	MUNROE	AV		130	970	2	B
39	A	4120	4120027	1100	MUNROE	AV		130	970	2	B
40	A	4120	4120028	1150	MUNROE	AV		130	974	6	B

GROUND FLOOR AREA	NUMBER OF BACHELOR UNITS	ONE-BEDROOM UNITS	TWO-BEDROOM UNITS	THREE-BEDROOM UNITS	FOUR-BEDROOM UNITS	TOTAL DWELLING UNITS	BUILDING CODE	TYPE OF CONSTRUCTION
82730	0	45	12	12	0	69	19	.
58896	3	48	18	0	0	69	19	.
.
8514	1	7	3	0	0	11	19	1
6523	0	4	2	0	0	6	19	.
12054	2	4	7	0	0	13	19	.
18440	0	18	3	0	0	21	19	.
8511	0	10	3	0	0	13	19	4
8064	0	8	4	0	0	13	19	4
6135	0	15	6	0	0	21	19	1
.
8020	8	2	0	0	0	10	16	1
16840	0	21	0	0	0	21	19	1
9165	1	11	2	0	0	14	19	.
8424	0	8	0	0	0	8	19	1
25092	0	17	12	0	0	29	19	2
25092	0	17	12	0	0	29	19	2
25092	0	17	12	0	0	29	19	1
25092	0	17	12	0	0	30	19	5
30063	0	12	18	0	0	30	19	5
81300	0	33	50	0	0	83	.	2

APARTMENT BLOCK INVENTORY
FOR THE
CITY OF WINNIPEG

(BUILDINGS HAVE BEEN SORTED BY ADDRESS)

RECORD TYPE	FDA	FILE NUMBER	STREET NUMBER	STREET NUMBER SUFFIX	STREET NAME	STREET TYPE	STREET DIRECTION	CENSUS TRACT	YEAR OF CONSTRUCTION	NUMBER OF STORIES	BASEMENT
1	A	4120	4120029	1152	MUNROE	AV		130	975	6	
2	A	4120	4120030	1154	MUNROE	AV		130	975	6	
3	A	4010	4010027	293	NAIRN	AV		38	930	2	B
4	A	1170	1170002	50	NASSAU	ST		11	962	2	B
5	A	1170	1170003	55	NASSAU	ST		11	970	38	B
6	A	1100	1100005	111	NASSAU	ST	N	11	914	3	B
7	A	1100	1100011	174	NASSAU	ST		11	909	3	B
8	A	1100	1100013	196	NASSAU	ST		11	952	2	B
9	A	1100	1100	207	NASSAU	ST	N				
0	A	1100	1100019	223	NASSAU	ST		11	959	2	B
1	A	1060	1060005	275	NASSAU	ST		3	981	2	B
2	A	1090	1090020	647	NASSAU	ST		2	958	2	B
3	A	1080	1080021	655	NASSAU	ST		2	959	2	B
4	A	1080	1080022	674	NASSAU	ST		2	961	2	B
5	A	1080	1080024	688	NASSAU	ST		2	969	2	B
6	A	6200	6200001	174	NIAGARA	ST		8	953	2	B
7	A	5040	5040014	76	NIAKWA	RD		102	971	3	
8	A	5040	5040015	100	NIAKWA	RD		102	978	6	
9	A	5040	5040016	115	NIAKWA	RD		104	977	10	
0	A			133	NIAKWA	RD			982		

	GROUND FLOOR AREA	NUMBER OF BACHELOR UNITS	ONE-BEDROOM UNITS	TWO-BEDROOM UNITS	THREE-BEDROOM UNITS	FOUR-BEDROOM UNITS	TOTAL DWELLING UNITS	BUILDING CODE	TYPE OF CONSTRUCTION
1	81420	0	35	49	0	0	84		2
2	81420	0	35	49	0	0	84		2
3	94820	0	0	0	0	0	0	24	
4	28470	13	0	18	0	0	31	19	
5	315138	1	144	146	1	0	292	19	4
6	3304	0	4	1	0	0	5	16	
7	10376	0	2	6	0	0	8	19	1
8	7500	0	4	4	0	0	8	19	
9									
0	8588	0	11	0	0	0	11	19	
1	15967	4	8	3	0	0	15	19	1
2	8052	2	4	2	0	0	8	19	
3	12753	4	12	0	0	0	16	19	
4	9405	0	11	0	0	0	11	19	1
5	13464	0	17	0	0	0	17	19	
6	9150	0	8	0	0	0	8	19	2
7	54462	0	27	27	0	0	54	19	
8	32892	0	26	16	0	0	42		
9	94292	0	18	80	0	0	98		4
0							224		

APARTMENT BLOCK INVENTORY
FOR THE
CITY OF WINNIPEG

(BUILDINGS HAVE BEEN SORTED BY ADDRESS)

RECORD TYPE	FDA	FILE NUMBER	STREET NUMBER	STREET NUMBER SUFFIX	STREET NAME	STREET TYPE	STREET DIRECTION	CENSUS TRACT	YEAR OF CONSTRUCTION	NUMBER OF STORIES	BASEMENT
61	A			135	NIAKWA	RD			983		
62	A	5040	5040017	150	NIAKWA	RD		102	972	3	
63	A	4120	4120020	900	NORWICH	AV		130	985	2	B
64	A	5010	5010002	202	NOTRE DAME	ST		117	906	3	B
65	A	5010	5010003	208	NOTRE DAME	ST		117	954	2	B
66	A	5010	5010009	280	NOTRE DAME	ST		117	984	2	B
67	A	5010	5010010	284	NOTRE DAME	ST		117	979	2	
68	A	5010	5010011	285	NOTRE DAME	ST		117	900	2	
69	A	1204	1204002	312	NOTRE DAME	AV		23	904	3	B
70	A	1204	1204018	390	NOTRE DAME	AV		23	906	3	B
71	A	1204	1204021	402	NOTRE DAME	AV		23	909	3	B
72	A	1040	1040035	530	NOTRE DAME	AV			913	3	B
73	A	1040	1040063	528	NOTRE DAME	AV		22	913	3	B
74	A	1080	1080066	774	NOTRE DAME	AV		28	951	2	B
75	A	1080	1080068	780	NOTRE DAME	AV		28	953	2	B
76	A	1080	1080070	788	NOTRE DAME	AV		28	953	2	B
77	A			816	NOTRE DAME	AV					
78	A	1080	1080079	864	NOTRE DAME	AV		29	961	3	B
79	A	1080	1080081	852	NOTRE DAME	AV		29	971	2	B
80	A	1180	1180001	1060	NOTRE DAME	AV		30	956	3	B

	GROUND FLOOR AREA	NUMBER OF BACHELOR UNITS	ONE-BEDROOM UNITS	TWO-BEDROOM UNITS	THREE-BEDROOM UNITS	FOUR-BEDROOM UNITS	TOTAL DWELLING UNITS	BUILDING CODE	TYPE OF CONSTRUCTION
61							230		
62	36000	0	21	18	0	0	39	19	
63	9408	0	11	0	0	0	11	19	
64	2652	4	2	0	0	0	6	16	4
65	3432	1	3	1	0	0	5	19	1
66	6488	0	8	1	0	0	9	19	4
67	7332	2	6	2	0	0	10		1
68	1614	2	3	0	0	0	5	16	1
69	11880	24	0	0	0	0	24	20	
70	14074	16	0	0	0	0	16		1
71	27372	0	0	14	0	0	14		1
72								24	
73	21398	0	4	10	0	0	14	20	1
74	4422	4	2	0	0	0	6	19	
75	7814	8	4	0	0	0	12	19	
76	7770	6	4	0	0	0	10	19	
77									
78	13784	0	4	4	0	0	8	24	
79	6786	4	7	0	0	0	11	19	
80	8924	0	21	0	0	0	21	19	

APARTMENT BLOCK INVENTORY
FOR THE
CITY OF WINNIPEG

(BUILDINGS HAVE BEEN SORTED BY ADDRESS)

RECORD TYPE	FDA	FILE NUMBER	STREET NUMBER	STREET NUMBER SUFFIX	STREET NAME	STREET TYPE	STREET DIRECTION	CENSUS TRACT	YEAR OF CONSTRUCTION	NUMBER OF STORIES	BASEMENT
1	A	1180	1180002	1070	NOTRE DAME	AV		30	957	3	B
2	A	1180	1180005	1082	NOTRE DAME	AV		30	954	2	B
3	A	1180	1180006	1086	NOTRE DAME	AV		30	953	2	B
4	A	1180	1180007	1124	NOTRE DAME	AV		30	952	2	B
5	A	1180	1180008	1130	NOTRE DAME	AV		30	952	2	B
6	A	1180	1180009	1134	NOTRE DAME	AV		30	952	2	B
7	A	1180	1180010	1136	NOTRE DAME	AV		30	962	2	B
8	A	1140	1140005	1477	NOTRE DAME	AV		32	970	3	B
9	A	1140	1140006	1481	NOTRE DAME	AV		32	972	3	B
0	A	1140	1140007	1485	NOTRE DAME	AV		32	973	3	B
1	A	1140	1140010	1551	NOTRE DAME	AV		32	954	2	B
2	A	1140	1140011	1555	NOTRE DAME	AV		32	954	2	B
3	A	1140	1140012	1559	NOTRE DAME	AV		32	955	2	B
4	A	1140	1140014	1625	NOTRE DAME	AV		32	958	2	B
5	A	1140	1140015	1628	NOTRE DAME	AV		32	958	2	B
6	A	1140	1140016	1633	NOTRE DAME	AV		32	958	2	B
7	A	4120	4120014	603	NOTTINGHAM	AV		130	965	2	B
8	A			20	NOVAVISTA	DR			983		
9	A	6170	6170001	403	DAKDALE	DR		522	977	2	B
0	A	6170	6170002	405	DAKDALE	DR		522	977	2	B

GROUND FLOOR AREA	NUMBER OF BACHELOR UNITS	ONE-BEDROOM UNITS	TWO-BEDROOM UNITS	THREE-BEDROOM UNITS	FOUR-BEDROOM UNITS	TOTAL DWELLING UNITS	BUILDING CODE	TYPE OF CONSTRUCTION
18265	6	8	8	0	0	22	19	.
7410	4	4	0	0	0	8	19	.
7512	4	4	0	0	0	8	19	.
7497	4	4	0	0	0	8	19	1
7497	4	4	0	0	0	8	19	4
7497	4	4	0	0	0	8	19	1
11814	2	14	0	0	0	18	19	.
24180	2	17	9	0	0	28	19	.
22050	0	19	7	0	0	26	19	.
27105	0	18	12	0	0	30	19	.
7500	0	4	2	0	0	6	19	.
6240	0	4	2	0	0	6	19	.
6240	0	5	0	0	0	6	19	.
7500	0	4	2	0	0	6	19	.
7920	0	5	0	0	0	6	19	.
7920	0	4	2	0	0	6	19	.
14688	0	5	10	0	0	15	19	5
	0					60		.
20440	0	8	14	2	0	24		2
19448	0	16	6	2	0	24		2

APARTMENT BLOCK INVENTORY
FOR THE
CITY OF WINNIPEG

(BUILDINGS HAVE BEEN SORTED BY ADDRESS)

RECORD TYPE	FDA	FILE NUMBER	STREET NUMBER	STREET NUMBER SUFFIX	STREET NAME	STREET TYPE	STREET DIRECTION	CENSUS TRACT	YEAR OF CONSTRUCTION	NUMBER OF STORIES	BASEMENT
01	A	6170	6170003	407	DAKDALE	DR		522	977	2	B
02	A	6170	6170004	409	DAKDALE	DR		522	977	2	B
03	A	4132	4132003	210	OAKLAND	AV		134	978	12	B
04	A	4132	4132005	220	OAKLAND	AV		134	978	12	B
05	A	2151	2151001	206	OLIVE	ST		534	962	2	B
06	A	1100	1100004	107	OSBORNE	ST		11	909	3	B
07	A	1110	1110023	110	OSBORNE	ST		12	905	2	B
08	A	1110	1110037	120	OSBORNE	ST		12	904	2	B
09	A	1100	1100010	173	OSBORNE	ST		11	909	3	B
10	A	1100	1100016	207	OSBORNE	ST		11	914	2	B
11	A	1110	1110054	222	OSBORNE	ST		12	914	3	B
12	A	1090	1090002	424	OSBORNE	ST		1	962	2	B
13	A	1090	1090003	455	OSBORNE	ST		2	962	2	B
14	A	1090	1090004	460	OSBORNE	ST		1	962	2	B
15	A	1090	1090009	485	OSBORNE	ST		2	960	2	B
16	A	1090	1090010	487	OSBORNE	ST		2	955	2	B
17	A	1090	1090011	495	OSBORNE	ST		2	958	2	B
18	A	1090	1090012	499	OSBORNE	ST		2	955	2	B
19	A	1090	1090014	523	OSBORNE	ST		2	955	2	B
20	A	1090	1090016	576	OSBORNE	ST		1	955	2	B

GROUND FLOOR AREA	NUMBER OF BACHELOR UNITS	ONE-BEDROOM UNITS	TWO-BEDROOM UNITS	THREE-BEDROOM UNITS	FOUR-BEDROOM UNITS	TOTAL DWELLING UNITS	BUILDING CODE	TYPE OF CONSTRUCTION
13848	0	8	6	2	0	16	.	2
25880	0	20	10	2	0	32	.	2
137709	32	110	33	4	0	179	.	5
136822	48	133	22	0	0	203	.	5
8976	0	0	8	0	0	8	19	1
32754	17	9	5	0	0	31	20	.
18681	0	0	6	0	0	6	24	1
15344	0	6	0	0	0	6	.	.
11452	0	4	1	2	0	7	20	.
3888	6	0	0	0	0	6	24	.
28643	0	6	2	0	0	8	20	.
18046	3	15	3	0	0	21	19	.
10473	5	12	0	0	0	17	19	4
18270	0	6	11	0	0	17	19	.
7524	0	2	6	0	0	8	19	.
8814	0	7	3	0	0	10	19	.
8946	0	9	1	0	0	10	19	1
8214	0	8	0	0	0	8	19	.
8103	0	8	0	0	0	8	19	.
10131	0	6	5	0	0	11	19	.

APARTMENT BLOCK INVENTORY
FOR THE
CITY OF WINNIPEG

(BUILDINGS HAVE BEEN SORTED BY ADDRESS)

RECORD TYPE	FDA	FILE NUMBER	STREET NUMBER	STREET NUMBER SUFFIX	STREET NAME	STREET TYPE	STREET DIRECTION	CENSUS TRACT	YEAR OF CONSTRUCTION	NUMBER OF STORIES	BASEMENT
1	A	1090	1090017	582	OSBORNE	ST		1	956	2	B
2	A	1090	1090018	588	OSBORNE	ST		1	955	2	B
3	A	1090	1090019	646	OSBORNE	ST		1	953	2	B
4	A	1090	1090023	684	OSBORNE	ST		1	931	2	B
5	A	1090	1090025	692	OSBORNE	ST		1	912	3	B
6	A	1090	1090026	740	OSBORNE	ST		1	953	2	B
7	A	1090	1090027	760	OSBORNE	ST		1	956	3	B
8	A	1090	1090028	765	OSBORNE	ST		2	954	3	B
9	A	1090	1090028	780	OSBORNE	ST		1	923	2	B
10	A	2052	2052001	199	OVERDALE	ST		533	890	2	B
11	A	1202	1202002	202	PACIFIC	AV		25	910	2	B
12	A	1202	1202005	209	PACIFIC	AV		25	910	2	B
13	A	1202	1202006	211	PACIFIC	AV	5	25	910	2	B
14	A	1202	1202007	216	PACIFIC	AV		25	903	3	B
15	A			449	PADDINGTON	RD			983		
16	A	4120	4120015	660	PANET	RD		130	973	3	
17	A	4120	4120016	664	PANET	RD		130	973	3	
18	A	4120	4120017	668	PANET	RD		130	973	3	
19	A	3091	3091008	310	PARTRIDGE	AV		553	972	3	
20	A	3091	3091009	311	PARTRIDGE	AV		553	978	6	

	GROUND FLOOR AREA	NUMBER OF BACHELOR UNITS	ONE-BEDROOM UNITS	TWO-BEDROOM UNITS	THREE-BEDROOM UNITS	FOUR-BEDROOM UNITS	TOTAL DWELLING UNITS	BUILDING CODE	TYPE OF CONSTRUCTION
1	3377	0	7	4	0	0	11	19	.
2	10131	0	6	5	0	0	11	19	.
3	6885	0	6	2	0	0	8	19	4
4	7636	0	6	0	0	0	6	24	.
5	10776	0	0	10	0	0	10	20	.
6	5839	0	6	0	0	0	6	19	1
7	21851	0	21	3	0	0	24	19	1
8	5581	0	4	2	0	0	6	19	1
9	10440	0	11	0	0	0	11	19	2
10	5796	0	1	4	0	0	5	19	2
11	7500	17	0	0	0	0	17	20	.
12								24	1
13	14729	8	0	0	0	0	8	24	.
14								20	.
15							48	.	.
16	28500	0	9	21	0	0	30	19	.
17	28500	0	9	21	0	0	30	19	.
18	28500	0	9	21	0	0	30	19	.
19	44175	0	27	21	0	0	48	19	.
20	72704	0	24	36	0	0	60	.	5

APARTMENT BLOCK INVENTORY
FOR THE
CITY OF WINNIPEG

(BUILDINGS HAVE BEEN SORTED BY ADDRESS)

RECORD TYPE	FDA	FILE NUMBER	STREET NUMBER	STREET NUMBER SUFFIX	STREET NAME	STREET TYPE	STREET DIRECTION	CENSUS TRACT	YEAR OF CONSTRUCTION	NUMBER OF STORIES	BASEMENT
1	A	3091	3091011	370	PARTRIDGE	AV		553	970	2	B
2	A	3091	3091012	390	PARTRIDGE	AV		553	973	3	
3	A	3091	3091013	445	PARTRIDGE	AV		553	974	6	
4	A	3091	3091014	500	PARTRIDGE	AV		553	972	3	
5	A	1012	1012003	286	PATRICK	ST					
6	A	1060	1060007	290	PEMBINA	HW		500	974	6	B
7	A	6060	6060001	1230	PEMBINA	HW		503	953	3	B
8	A	6050	6050001	1411	PEMBINA	HW		501	964	2	B
9	A	6120	6120003	1430	PEMBINA	HW		501	955	2	B
10	A	6120	6120004	1462	PEMBINA	HW		501	959	2	B
11	A	6120	6120005	1472	PEMBINA	HW		501	960	2	B
12	A	6050	6050002	1515	PEMBINA	HW		501	960	3	B
13	A	6120	6120006	1520	PEMBINA	HW		501	960	2	B
14	A	6430	6430003	1616	PEMBINA	HW		501	960	2	B
15	A	6430	6430004	1626	PEMBINA	HW		501	960	2	B
16	A	6430	6430005	1650	PEMBINA	HW		501	962	5	B
17	A	6430	6430006	1681	PEMBINA	HW		501	973	3	B
18	A	6430	6430007	1683	PEMBINA	HW		501	973	3	B
19	A	6430	6430008	1685	PEMBINA	HW		501	973	3	B
20	A	6430	6430009	1687	PEMBINA	HW		501	973	3	B

	GROUND FLOOR AREA	NUMBER OF BACHELOR UNITS	ONE-BEDROOM UNITS	TWO-BEDROOM UNITS	THREE-BEDROOM UNITS	FOUR-BEDROOM UNITS	TOTAL DWELLING UNITS	BUILDING CODE	TYPE OF CONSTRUCTION
1	48960	0	27	24	0	0	51	19	4
2	52800	0	27	21	0	0	48	.	4
3	65046	0	55	16	0	0	71	.	5
4	36600	0	21	18	0	0	39	19	.
5									.
6	52863								.
7	14176	0	8	6	0	0	14	19	.
8	8556	1	3	5	0	0	9	19	4
9	52344	0	2	27	17	0	46	19	4
10	14160	0	11	6	0	0	17	19	4
11	14160	1	10	6	0	0	17	19	4
12	15396	1	5	11	0	0	15	19	4
13	15284	0	0	15	0	0	15	19	4
14	20790	0	11	12	0	0	23	19	4
15	11508	0	0	10	1	0	11	19	4
16	85247	1	14	60	0	0	75	19	2
17	23016	0	0	23	0	0	23	19	.
18	23016	0	0	23	0	0	23	19	.
19	17304	0	0	17	0	0	17	19	.
20	23016	0	0	23	0	0	23	19	.

APARTMENT BLOCK INVENTORY
FOR THE
CITY OF WINNIPEG

(BUILDINGS HAVE BEEN SORTED BY ADDRESS)

RECORD TYPE	FDA	FILE NUMBER	STREET NUMBER	STREET NUMBER SUFFIX	STREET NAME	STREET TYPE	STREET DIRECTION	CENSUS TRACT	YEAR OF CONSTRUCTION	NUMBER OF STORIES	BASEMENT
81	A	6430	6430010	1689	PEMBINA	HW		501	973	3	B
82	A	6430	6430011	1691	PEMBINA	HW		501	973	3	B
83	A	6430	6430012	1695	PEMBINA	HW		501	973	3	B
84	A	6430	6430013	1697	PEMBINA	HW		501	973	3	B
85	A	6430	6430014	1699	PEMBINA	HW		501	973	3	B
86	A	6430	6430015	1750	PEMBINA	HW		501	977	14	
87	A	6430	6430016	1750	PEMBINA	HW		501	977	14	
88	A	6430	6430017	1777	PEMBINA	HW		501	969	2	B
89	A	6430	6430018	1781	PEMBINA	HW		501	969	2	B
90	A	6430	6430019	1785	PEMBINA	HW		501	970	2	B
91	A	6430	6430020	1789	PEMBINA	HW		501	970	2	B
92	A	6430	6430021	1793	PEMBINA	HW		501	973	12	
93	A	6430	6430022	1796	PEMBINA	HW		501	970	2	B
94	A	6430	6430023	1797	PEMBINA	HW		501	972	8	
95	A	6430	6430024	1833	PEMBINA	HW		501	965	2	B
96	A	6401	6401015	2048	PEMBINA	HW		501	971	12	B
97	A	6401	6401017	2080	PEMBINA	HW		500	979	3	
98	A	6401	6401018	2084	PEMBINA	HW		500	979	3	
99	A	6401	6401019	2086	PEMBINA	HW		500	979	3	
80	A	6401	6401020	2088	PEMBINA	HW		500	979	3	

	GROUND FLOOR AREA	NUMBER OF BACHELOR UNITS	ONE-BEDROOM UNITS	TWO-BEDROOM UNITS	THREE-BEDROOM UNITS	FOUR-BEDROOM UNITS	TOTAL DWELLING UNITS	BUILDING CODE	TYPE OF CONSTRUCTION
81	17304	0	0	17	0	0	17	19	.
82	23016	0	0	23	0	0	23	19	.
83	17304	0	0	17	0	0	17	19	.
84	23016	0	0	23	0	0	23	19	.
85	23016	0	0	23	0	0	23	19	.
86	145745	0	138	0	0	0	138	.	5
87	146572	0	135	0	0	0	135	.	5
88	32436	0	23	12	0	0	35	19	.
89	32436	0	23	12	0	0	35	19	.
90	32436	0	23	12	0	0	35	19	.
91	32436	0	23	12	0	0	35	19	.
92	32436	0	23	12	0	0	35	19	.
93	132013	1	113	22	0	0	135	19	.
94	32436	0	23	12	0	0	140	19	5
95	123673	7	91	42	0	0	17	19	4
96	16614	0	14	82	12	0	173	19	2
97	173663	1	78	3	0	0	72	.	4
98	9604	0	24	24	24	0	.	.	4
99	18620	4
80	12597	4

APARTMENT BLOCK INVENTORY
FOR THE
CITY OF WINNIPEG

(BUILDINGS HAVE BEEN SORTED BY ADDRESS)

RECORD TYPE	FDA	FILE NUMBER	STREET NUMBER	STREET NUMBER SUFFIX	STREET NAME	STREET TYPE	STREET DIRECTION	CENSUS TRACT	YEAR OF CONSTRUCTION	NUMBER OF STORIES	BASEMENT
81	A	6401	6401021	2090	PEMBINA	HW		500	979	3	
82	A	6401	6401022	2092	PEMBINA	HW		500	979	3	
83	A	6401	6401023	2094	PEMBINA	HW		500	979	3	
84	A	6401	6401024	2295	PEMBINA	HW		500	972	8	B
85	A	6401	6401025	2331	PEMBINA	HW		500	970	1	
86	A	6401	6401026	2333	PEMBINA	HW		500	970	1	B
87	A	6401	6401027	2335	PEMBINA	HW		500	970	1	B
88	A	6401	6401028	2393	PEMBINA	HW		500	973	3	
89	A	6401	6401029	2395	PEMBINA	HW		500	973	3	
90	A	6153	6153016	2900	PEMBINA	HW		500	974	6	
91	A	6380	6380001	2945	PEMBINA	HW		500	971	3	
92	A	6380	6380002	2965	PEMBINA	HW		500	972	3	
93	A	6380	6380003	2973	PEMBINA	HW		500	973	8	
94	A	6153	6153019	3000	PEMBINA	HW		500	977	9	
95	A	6153	6153020	3030	PEMBINA	HW		500	977	9	
96	A	3091	3091002	202	PERTH	AV		551	950	2	B
97	A	3091	3091005	208	PERTH	AV		551	950	2	B
98	A	3091	3091007	308	PERTH	AV		551	956	2	B
99	A	3200	3200001	7	PIPELINE	RD		560	977	3	B
80	A	3200	3200002	11	PIPELINE	RD		560	977	3	B

	GROUND FLOOR AREA	NUMBER OF BACHELOR UNITS	ONE-BEDROOM UNITS	TWO-BEDROOM UNITS	THREE-BEDROOM UNITS	FOUR-BEDROOM UNITS	TOTAL DWELLING UNITS	BUILDING CODE	TYPE OF CONSTRUCTION
81	18620	4
82	6574	4
83	9604	4
84	100000	0	48	48	0	0	96	19	5
85	76626	0	87	9	0	0	96	19	.
86	25542	0	26	6	0	0	32	19	.
87	25542	0	26	6	0	0	32	19	.
88	38100	0	18	24	0	0	42	19	.
89	38100	0	18	24	0	0	42	19	.
90	62863	35	56	5	0	0	96	.	4
91	98328	0	77	24	0	0	101	19	2
92	34434	1	24	14	0	0	38	19	5
93	42300	7	33	11	0	0	51	19	.
94	188550	0	98	69	0	0	167	.	4
95	163602	0	44	106	0	0	150	.	4
96	9945	0	3	8	0	0	11	19	2
97	9945	0	3	8	0	0	11	19	.
98	14284	0	16	0	0	0	16	19	3
99	21670	0	6	18	0	0	24	.	.
80	41072	0	24	24	0	0	48	.	.

APARTMENT BLOCK INVENTORY FOR THE CITY OF WINNIPEG

(BUILDINGS HAVE BEEN SORTED BY ADDRESS)

Table with columns: RECORD TYPE, FDA, FILE NUMBER, STREET NUMBER, STREET NUMBER SUFFIX, STREET NAME, STREET TYPE, STREET DIRECTION, CENSUS TRACT, YEAR OF CONSTRUCTION, NUMBER OF STORIES, BASEMENT. Rows 1-10.

Table with columns: GROUND FLOOR AREA, NUMBER OF BACHELOR UNITS, ONE-BEDROOM UNITS, TWO-BEDROOM UNITS, THREE-BEDROOM UNITS, FOUR-BEDROOM UNITS, TOTAL DWELLING UNITS, BUILDING CODE, TYPE OF CONSTRUCTION. Rows 1-20.

APARTMENT BLOCK INVENTORY FOR THE CITY OF WINNIPEG

(BUILDINGS HAVE BEEN SORTED BY ADDRESS)

Table with columns: RECORD TYPE, FDA, FILE NUMBER, STREET NUMBER, STREET NUMBER SUFFIX, STREET NAME, STREET TYPE, STREET DIRECTION, CENSUS TRACT, YEAR OF CONSTRUCTION, NUMBER OF STORIES, BASEMENT. Rows 21-40.

Table with columns: GROUND FLOOR AREA, NUMBER OF BACHELOR UNITS, ONE-BEDROOM UNITS, TWO-BEDROOM UNITS, THREE-BEDROOM UNITS, FOUR-BEDROOM UNITS, TOTAL DWELLING UNITS, BUILDING CODE, TYPE OF CONSTRUCTION. Rows 21-40.

APARTMENT BLOCK INVENTORY
FOR THE
CITY OF WINNIPEG

(BUILDINGS HAVE BEEN SORTED BY ADDRESS)

RECORD TYPE	FDA	FILE NUMBER	STREET NUMBER	STREET NUMBER SUFFIX	STREET NAME	STREET TYPE	STREET DIRECTION	CENSUS TRACT	YEAR OF CONSTRUCTION	NUMBER OF STORIES	BASEMENT
1	A	2072	2072005	2300	PORTAGE	AV		534	955	7	B
2	A	2152	2152004	2345	PORTAGE	AV		534	961	6	B
3	A	2072	2072006	2350	PORTAGE	AV		534	958	9	B
4	A	2072	2072007	2365	PORTAGE	AV		534	972	9	
5	A	2152	2152005	2371	PORTAGE	AV		534	955	2	B
6	A	2152	2152006	2381	PORTAGE	AV		534	959	6	B
7	A	2151	2151003	2415	PORTAGE	AV		534	956	2	B
8	A	2151	2151004	2425	PORTAGE	AV		534	955	2	B
9	A	2151	2151005	2431	PORTAGE	AV		534	956	3	B
0	A	2071	2071001	2440	PORTAGE	AV		534	962	5	B
1	A	2151	2151006	2441	PORTAGE	AV		534	955	3	B
2	A	2151	2151007	2451	PORTAGE	AV		534	955	3	B
3	A	2151	2151008	2461	PORTAGE	AV		534	955	3	B
4	A	2151	2151009	2471	PORTAGE	AV		534	952	2	B
5	A	2071	2071002	2510	PORTAGE	AV		534	963	2	B
6	A	2151	2151010	2515	PORTAGE	AV		534	960	6	B
7	A	2071	2071003	2600	PORTAGE	AV		536	972	8	
8	A	2071	2071004	2610	PORTAGE	AV		536	972	8	
9	A	2083	2083004	2727	PORTAGE	AV		536	967	16	B
0	A	2140	2140006	3063	PORTAGE	AV		540	974	14	

	GROUND FLOOR AREA	NUMBER OF BACHELOR UNITS	ONE-BEDROOM UNITS	TWO-BEDROOM UNITS	THREE-BEDROOM UNITS	FOUR-BEDROOM UNITS	TOTAL DWELLING UNITS	BUILDING CODE	TYPE OF CONSTRUCTION
1	121520	0	58	63	0	0	121	19	4
2	89695	5	20	71	0	0	96	19	4
3	85248	9	16	42	0	0	67	19	4
4	59083	1	7	26	10	0	44	19	4
5	21378	3	14	7	0	0	24	19	2
6	47590	25	5	21	5	0	56	19	1
7	23262	0	17	8	0	0	25	19	2
8	23028	3	11	11	0	0	25	19	2
9	17785	0	3	6	6	0	15	19	2
0	227392	10	20	140	1	0	171	19	.
1	15758	0	9	6	0	0	15	19	5
2	18002	0	6	12	0	0	18	19	1
3	17917	0	6	12	0	0	18	19	1
4	16915	0	2	4	0	0	6	24	1
5	168460	0	72	93	0	0	165	19	5
6	123970	18	37	33	0	0	89	19	2
7	52278	0	42	14	0	0	56	19	5
8	52278	0	42	14	0	0	56	19	5
9	304688	39	140	105	12	0	296	19	1
0	123690	1	87	52	0	0	140	19	5

APARTMENT BLOCK INVENTORY
FOR THE
CITY OF WINNIPEG

(BUILDINGS HAVE BEEN SORTED BY ADDRESS)

RECORD TYPE	FDA	FILE NUMBER	STREET NUMBER	STREET NUMBER SUFFIX	STREET NAME	STREET TYPE	STREET DIRECTION	CENSUS TRACT	YEAR OF CONSTRUCTION	NUMBER OF STORIES	BASEMENT
61	A	2140	2140008	3131	PORTAGE	AV		540	973	3	
62	A	2162	2162006	3200	PORTAGE	AV		537	969	10	
63	A	2103	2103010	3451	PORTAGE	AV		540	966	3	B
64	A	2103	2103011	3459	PORTAGE	AV		540	966	3	B
65	A	2103	2103012	3467	PORTAGE	AV		540	966	3	B
66	A	2103	2103013	3475	PORTAGE	AV		540	966	3	B
67	A	2103	2103014	3483	PORTAGE	AV		540	966	3	B
68	A	2103	2103015	3491	PORTAGE	AV		540	966	3	B
69	A	2103	2103016	3499	PORTAGE	AV		540	966	3	B
70	A	2103	2103017	3505	PORTAGE	AV		540	971	3	
71	A	2103	2103018	3535	PORTAGE	AV		540	971	3	
72	A	2103	2103019	3575	PORTAGE	AV		539	970	2	B
73	A	3060	3060024	361	POWERS	ST		45	960	2	B
74	A	3091	3091020	1010	POWERS	ST		553	968	2	B
75	A	3091	3091021	1011	POWERS	ST	B	553	968	2	B
76	A	3091	3091022	1036	POWERS	ST		553	969	2	B
77	A	3091	3091023	1050	POWERS	ST		553	972	2	B
78	A	3091	3091024	1055	POWERS	ST		553	970	2	B
79	A	3091	3091027	1084	POWERS	ST		553	968	2	B
80	A	1133	1133018	768	PRESTON	AV		16	914	3	B

	GROUND FLOOR AREA	NUMBER OF BACHELOR UNITS	ONE-BEDROOM UNITS	TWO-BEDROOM UNITS	THREE-BEDROOM UNITS	FOUR-BEDROOM UNITS	TOTAL DWELLING UNITS	BUILDING CODE	TYPE OF CONSTRUCTION
61	71307	8	52	8	6	0	74	.	.
62	108760	0	45	55	0	0	100	19	5
63	20476	0	0	12	6	0	18	19	.
64	20476	0	0	12	6	0	18	19	.
65	20476	0	0	12	6	0	18	19	.
66	20476	0	0	12	6	0	18	19	.
67	20476	0	0	12	6	0	18	19	.
68	20476	0	0	12	6	0	18	19	.
69	20476	0	0	12	6	0	18	19	.
70	41841	0	33	15	0	0	48	19	.
71	51828	2	29	28	0	0	59	19	.
72	17640	0	12	9	0	0	21	19	.
73	10059	0	5	5	0	0	10	19	.
74	13770	0	5	5	0	0	10	19	.
75	9216	0	6	2	0	0	8	19	.
76	39225	0	33	12	0	0	45	19	.
77	54162	0	24	30	0	0	54	19	.
78	45075	0	41	10	0	0	51	19	.
79	44415	0	24	24	0	0	48	19	.
80	12176	0	6	9	0	0	15	19	1

APARTMENT BLOCK INVENTORY
FOR THE
CITY OF WINNIPEG

(BUILDINGS HAVE BEEN SORTED BY ADDRESS)

RECORD TYPE	FDA	FILE NUMBER	STREET NUMBER	STREET NUMBER SUFFIX	STREET NAME	STREET TYPE	STREET DIRECTION	CENSUS TRACT	YEAR OF CONSTRUCTION	NUMBER OF STORIES	BASEMENT
81	A	1133	1133024	828	PRESTON	AV		17	912	3	B
82	A	1133	1133025	860	PRESTON	AV		17	929	3	B
83	A	1132	1132011	877	PRESTON	AV					
84	A	4120	4120001	50	PREVETTE	ST		130	971	4	
85	A	4120	4120002	80	PREVETTE	ST		130	971	4	
86	A	4120	4120003	100	PREVETTE	ST		130	972	5	
87	A	4120	4120004	120	PREVETTE	ST		130	973	5	
88	A	1202	1202001	180	PRINCESS	ST	S	25	883	2	B
89	A	1202	1202004	207	PRINCESS	ST		25	902	3	B
90	A	3022	3022005	268	PRITCHARD	AV		34	911	3	B
91	A	5021	5021001	127	PROVENCHER	BV		117	913	2	B
92	A	5021	5021002	133	PROVENCHER	BV		117	913	2	B
93	A	5021	5021004	158	PROVENCHER	BV		117	910	2	B
94	A	5010	5010007	245	PROVENCHER	BV		117	909	7	
95	A	5010	5010008	265	PROVENCHER	BV		117	900	2	B
96	A	5010	5010012	287	PROVENCHER	BV		117	948	2	B
97	A	5010	5010013	293	PROVENCHER	BV		117	900	3	B
98	A	5010	5010015	331	PROVENCHER	BV		117	964	2	B
99	A	5010	5010018	335	PROVENCHER	BV		117	951	2	B
00	A	5010	5010017	338	PROVENCHER	BV		117	945	2	B

	GROUND FLOOR AREA	NUMBER OF BACHELOR UNITS	ONE-BEDROOM UNITS	TWO-BEDROOM UNITS	THREE-BEDROOM UNITS	FOUR-BEDROOM UNITS	TOTAL DWELLING UNITS	BUILDING CODE	TYPE OF CONSTRUCTION
81	43571	0	14	22	0	0	36	19	.
82	9202	0	4	4	0	0	8	19	2
83	19	.
84	56636	0	26	34	0	0	60	19	2
85	56636	0	25	35	0	0	60	19	2
86	72050	0	31	44	0	0	75	19	1
87	64350	0	21	44	0	0	65	19	2
88	8250	5	1	0	0	0	6	24	1
89	23300	1	8	9	0	0	18	20	.
90	16304	0	19	0	0	0	19	19	1
91	24660	0	3	14	1	0	18	24	.
92	24660	0	6	12	0	0	18	24	.
93	7586	0	7	1	0	0	8	19	4
94	28938	0	16	13	0	0	29	19	4
95	2486	3	2	1	0	0	6	19	1
96	8892	0	11	0	0	0	11	19	4
97	5177	1	3	0	1	0	5	16	4
98	8712	0	11	0	0	0	11	19	4
99	6600	0	8	0	0	0	8	19	1
00	4800	0	1	4	0	0	5	.	1

APARTMENT BLOCK INVENTORY
FOR THE
CITY OF WINNIPEG

(BUILDINGS HAVE BEEN SORTED BY ADDRESS)

RECORD TYPE	FDA	FILE NUMBER	STREET NUMBER	STREET NUMBER SUFFIX	STREET NAME	STREET TYPE	STREET DIRECTION	CENSUS TRACT	YEAR OF CONSTRUCTION	NUMBER OF STORIES	BASEMENT
01	A	5210	5210008	175	PULBERRY	ST		101	970	9	B
02	A	1204	1204007	350	QUAPPELLE	AV		23	909	3	B
03	A	1204	1204011	366	QUAPPELLE	AV		23	908	6	B
04	A	1204	1204022	404	QUAPPELLE	AV		23	907	4	B
05	A	1204	1204023	405	QUAPPELLE	AV		23	906	3	B
06	A	1204	1204025	409	QUAPPELLE	AV		23	909	3	B
07	A	1204	1204029	421	QUAPPELLE	AV		23	905	3	B
08	A	1204	1204001	428	QUAPPELLE	AV		23	928	3	B
09	A	1204	1204033	435	QUAPPELLE	AV		23	910	3	B
10	A	2030	2030003	243	QUEEN	ST		531	978	5	B
11	A	2030	2030004	261	QUEEN	ST		531	972	7	
12	A	2030	2030005	298	QUEEN	ST		531	978	11	
13	A	1140	1140002	210	QUELCH	ST		32	913	2	B
14	A	4221	4221001	15	REAY	CR		140	976	6	
15	A	4221	4221003	35	REAY	CR		140	976	6	
16	A	2101	2101001	10	REDFERN	RD		.	.	2	
17	A	3022	3022007	310	REDWOOD	AV		42	914	2	B
18	A	3022	3022015	456	REDWOOD	AV		45	958	3	B
19	A	3022	3022016	460	REDWOOD	AV		45	958	3	B
20	A	5180	5180003	84	REGAL	AV		104	961	2	B

	GROUND FLOOR AREA	NUMBER OF BACHELOR UNITS	ONE-BEDROOM UNITS	TWO-BEDROOM UNITS	THREE-BEDROOM UNITS	FOUR-BEDROOM UNITS	TOTAL DWELLING UNITS	BUILDING CODE	TYPE OF CONSTRUCTION
01	98828	0	53	53	0	0	106	19	4
02	9248	12	3	0	0	0	15	19	1
03	72000	65	20	22	13	0	120	19	1
04	9248	6	14	4	3	0	27	19	2
05	23280	0	4	10	0	0	14	19	2
06	23280	0	8	7	0	0	15	19	.
07	17712	2	14	7	0	0	23	19	2
08	25000	6	24	6	0	0	36	19	1
09	23812	0	7	13	3	0	23	19	1
10	51180	0	8	45	0	0	53	.	.
11	54000	0	28	24	0	0	52	19	5
12	154736	0	40	127	0	0	167	.	5
13	9738	0	7	2	0	0	9	20	.
14	79162	0	19	41	12	0	72	.	5
15	79162	0	19	41	12	0	72	.	5
16	19	1
17	4914	0	0	5	0	0	5	19	.
18	9139	1	10	0	0	0	11	19	.
19	9139	0	12	0	0	0	12	19	.
20	18015	0	3	15	0	0	18	19	.

APARTMENT BLOCK INVENTORY
FOR THE
CITY OF WINNIPEG

(BUILDINGS HAVE BEEN SORTED BY ADDRESS)

RECORD TYPE	FDA	FILE NUMBER	STREET NUMBER	STREET NUMBER SUFFIX	STREET NAME	STREET TYPE	STREET DIRECTION	CENSUS TRACT	YEAR OF CONSTRUCTION	NUMBER OF STORIES	BASEMENT
1	A	4060	4060001	205	REGENT	AV	E	123	912	2	B
2	A	4021	4021002	220	REGENT	AV	W	122	955	2	B
3	A	4040	4040003	233	REGENT	AV	W	122	910	3	B
4	A	4040	4040005	453	REGENT	AV	W	122	957	2	B
5	A	4040	4040006	505	REGENT	AV	W	121	964	2	B
6	A	4040	4040009	709	REGENT	AV	W	121	960	2	B
7	A	4040	4040010	711	REGENT	AV	W	121	960	2	B
8	A	6260	6260001	78	RENFWREW	ST		7	948	2	B
9	A	6260	6260002	79	RENFWREW	ST		7	948	2	B
0	A	6260	6260003	81	RENFWREW	ST		7	948	2	B
1	A	6260	6260004	93	RENFWREW	ST		7	948	2	B
2	A	6260	6260005	95	RENFWREW	ST		7	948	2	B
3	A	6260	6260006	96	RENFWREW	ST		7	948	2	B
4	A	2060	2060002	518	RICHMOND	ST		116	967	2	B
5	A	5021	5021054	429	RITCHOT	ST		116	979	3	B
6	A	5021	5021067	505	RITCHOT	ST		116	969	2	B
7	A	5021	5021071	522	RITCHOT	ST		116	969	2	B
8	A	1110	1110053	193	RIVER	AV		12	883	2	B
9	A	1110	1110056	245	RIVER	AV		12	905	3	B
0	A	1110	1110057	246	RIVER	AV		12	897	3	B

GROUND FLOOR AREA	NUMBER OF BACHELOR UNITS	ONE-BEDROOM UNITS	TWO-BEDROOM UNITS	THREE-BEDROOM UNITS	FOUR-BEDROOM UNITS	TOTAL DWELLING UNITS	BUILDING CODE	TYPE OF CONSTRUCTION
3595	3	3	1	0	0	7	19	.
3080	0	5	0	0	0	5	19	.
15644	13	14	2	0	0	29	19	.
4576	0	6	0	0	0	6	24	.
15606	0	14	2	0	0	16	19	.
10874	0	5	6	0	0	11	19	.
10874	0	5	6	0	0	11	19	.
7440	0	4	2	0	0	6	19	1
7440	0	4	2	0	0	6	19	1
7440	0	4	2	0	0	6	19	1
7440	0	4	2	0	0	6	19	1
7440	0	4	2	0	0	6	19	1
7440	0	4	2	0	0	6	19	1
7440	0	4	2	0	0	6	19	1
23768	4	25	2	0	0	29	19	.
14136	0	8	12	0	0	18	19	.
22068	0	6	18	0	0	26	.	.
14478	0	6	12	0	0	18	19	.
3536	7	1	0	0	0	8	16	.
2364	2	4	0	0	0	6	16	1
3281	2	3	0	0	0	5	16	.

APARTMENT BLOCK INVENTORY
FOR THE
CITY OF WINNIPEG

(BUILDINGS HAVE BEEN SORTED BY ADDRESS)

RECORD TYPE	FDA	FILE NUMBER	STREET NUMBER	STREET NUMBER SUFFIX	STREET NAME	STREET TYPE	STREET DIRECTION	CENSUS TRACT	YEAR OF CONSTRUCTION	NUMBER OF STORIES	BASEMENT
41	A	1110	1110058	253	RIVER	AV		12	954	2	B
42	A	1110	1110058	263	RIVER	AV		12	954	2	B
43	A	1110	1110060	265	RIVER	AV		12	910	3	B
44	A	1110	1110061	277	RIVER	AV		12	928	3	B
45	A	1110	1110062	277	RIVER	AV		12	958	5	B
46	A	1110	1110063	280	RIVER	AV		12	908	3	B
47	A	1110	1110064	281	RIVER	AV		12	953	7	B
48	A	1110	1110069	300	RIVER	AV		12	910	3	B
49	A	1110	1110077	336	RIVER	AV		12	907	3	B
50	A	1110	1110078	344	RIVER	AV		12	907	3	B
51	A	1110	1110080	351	RIVER	AV		12	929	3	B
52	A	1110	1110082	375	RIVER	AV		12	910	3	B
53	A	1110	1110086	390	RIVER	AV		12	928	3	B
54	A	1110	1110089	393	RIVER	AV		12	895	3	B
55	A	1110	1110090	394	RIVER	AV		12	927	3	B
56	A	1110	1110091	395	RIVER	AV		12	911	5	B
57	A	1110	1110101	424	RIVER	AV		11	910	3	B
58	A	1110	1110105	450	RIVER	AV		11	908	3	B
59	A	1100	1100028	478	RIVER	AV		11	969	9	B
60	A	1170	1170028	555	RIVER	AV		11			B

GROUND FLOOR AREA	NUMBER OF BACHELOR UNITS	ONE-BEDROOM UNITS	TWO-BEDROOM UNITS	THREE-BEDROOM UNITS	FOUR-BEDROOM UNITS	TOTAL DWELLING UNITS	BUILDING CODE	TYPE OF CONSTRUCTION
10131	0	6	0	0	0	6	19	1
10131	0	6	5	0	0	11	19	1
38052	20	19	10	3	0	52	19	.
24108	0	34	0	0	0	34	19	1
54900	8	11	27	0	0	47	.	.
28522	8	5	14	2	0	27	19	2
50370	0	25	29	0	0	54	19	.
41356	0	17	12	0	0	29	19	.
7756	2	1	5	0	0	8	19	1
5500	0	4	3	0	0	7	19	2
32980	0	14	15	0	0	29	19	2
25472	18	0	14	0	0	32	19	2
14038	0	15	2	0	0	17	19	1
20616	0	22	0	0	0	22	19	.
4569	0	6	0	0	0	6	19	1
21976	0	23	3	0	0	26	19	1
47842	34	28	6	4	0	72	19	.
31048	20	14	2	0	0	36	20	.
12636	0	2	13	0	0	15	19	1
148194	0	108	36	0	0	144	19	5

APARTMENT BLOCK INVENTORY
FOR THE
CITY OF WINNIPEG

(BUILDINGS HAVE BEEN SORTED BY ADDRESS)

RECORD TYPE	FDA	FILE NUMBER	STREET NUMBER	STREET NUMBER SUFFIX	STREET NAME	STREET TYPE	STREET DIRECTION	CENSUS TRACT	YEAR OF CONSTRUCTION	NUMBER OF STORIES	BASEMENT
1	A	1170	1170029	585	RIVER	AV		11	979	11	
2	A	1170	1170030	595	RIVER	AV		11	962	11	B
3	A	1170	1170031	605	RIVER	AV		11	970	17	B
4	A	5190	5190001	750	RIVER	RD		101	978	3	B
5	A	5190	5190002	760	RIVER	RD		101	978	3	B
6	A	5190	5190003	770	RIVER	RD		101	978	3	B
7	A	5190	5190004	780	RIVER	RD		101	978	3	B
8	A	4010	4010029	311	RIVERTON	AV		38	963	2	B
9	A	4060	4060003	800	ROANDKE	ST		123	962	2	B
0	A	6300	6300007	3500	ROBLIN	BV		522	972	3	B
1	A	6270	6270001	8105	ROBLIN	BV		521	973	3	B
2	A	4010	4010007	191	ROCH	ST		39	971	2	B
3	A	4070	4070002	631	ROCH	ST		133	960	2	B
4	A	4070	4070003	635	ROCH	ST		133	960	2	B
5	A	4132	4132002	18	RODMAN	ST		141	965	2	B
6	A	2083	2083003	234	RONALD	ST		536	970	15	B
7	A	5170	5170003	100	ROSE	AV		12	912	2	B
8	A	1090	1090001	280	ROSEDALE	AV		2	911	3	B
9	A	1110	1110001	1	ROSLYN	RD		12	929	4	B
0	A	1110	1110003	6	ROSLYN	RD		12	914	3	B

	GROUND FLOOR AREA	NUMBER OF BACHELOR UNITS	ONE-BEDROOM UNITS	TWO-BEDROOM UNITS	THREE-BEDROOM UNITS	FOUR-BEDROOM UNITS	TOTAL DWELLING UNITS	BUILDING CODE	TYPE OF CONSTRUCTION
1	88904	0	42	54	0	0	96	.	4
2	102058	0	78	32	0	0	110	19	5
3	119874	0	35	63	0	0	98	19	2
4	18304	0	0	16	4	0	20	.	5
5	21008	0	4	16	4	0	24	.	.
6	21008	0	4	16	4	0	24	.	.
7	13104	0	8	4	4	0	16	.	.
8	9105	2	6	3	0	0	11	19	.
9	27594	5	0	25	0	0	30	19	2
0	25404	6	17	6	0	0	29	19	.
1	18459	0	17	6	0	0	23	19	.
2	28722	0	25	10	0	0	35	19	.
3	17673	0	7	12	0	0	19	19	1
4	8640	0	8	0	0	0	8	19	1
5	15900	6	3	0	0	0	17	19	.
6	154124	15	45	60	28	0	148	19	.
7	4470	2	1	5	0	0	8	19	.
8	8820	0	5	2	0	0	7	19	1
9	37140	0	2	14	11	0	27	19	3
0	9374	9	10	0	0	0	19	19	1

APARTMENT BLOCK INVENTORY
FOR THE
CITY OF WINNIPEG

(BUILDINGS HAVE BEEN SORTED BY ADDRESS)

RECORD TYPE	FDA	FILE NUMBER	STREET NUMBER	STREET NUMBER SUFFIX	STREET NAME	STREET TYPE	STREET DIRECTION	CENSUS TRACT	YEAR OF CONSTRUCTION	NUMBER OF STORIES	BASEMENT
581	A	1110	1110004	7	ROSLYN	RD		12	957	3	B
582	A	1110	1110005	16	ROSLYN	RD		12	958	3	B
583	A	1110	1110007	21	ROSLYN	RD		12	979	12	B
584	A	1110	1110008	26	ROSLYN	RD		12	958	3	B
585	A	1110	1110009	43	ROSLYN	RD		12	957	5	B
586	A	1110	1110010	51	ROSLYN	RD		12	952	3	B
587	A	1110	1110011	71	ROSLYN	RD		12	960	9	B
588	A	1110	1110012	80	ROSLYN	RD		12	923	3	B
589	A	1110	1110013	81	ROSLYN	RD		12	959	3	B
590	A			90	ROSLYN	RD			963	.	B
591	A	1110	1110014	99	ROSLYN	RD		12	959	3	B
592	A	1110	1110017	100	ROSLYN	RD		12	927	3	B
593	A	1110	1110019	105	ROSLYN	RD		12	909	5	B
594	A	1170	1170006	139	ROSLYN	RD		11	966	7	B
595	A	1170	1170008	144	ROSLYN	RD		11	961	3	B
596	A	1170	1170010	151	ROSLYN	RD		11	965	7	B
597	A	1170	1170012	178	ROSLYN	RD		11	909	3	B
598	A	1170	1170013	188	ROSLYN	RD		11	966	9	B
599	A	1170	1170015	230	ROSLYN	RD		11	965	14	B
600	A	1170	1170017	246	ROSLYN	RD		11	968	12	B

	GROUND FLOOR AREA	NUMBER OF BACHELOR UNITS	ONE-BEDROOM UNITS	TWO-BEDROOM UNITS	THREE-BEDROOM UNITS	FOUR-BEDROOM UNITS	TOTAL DWELLING UNITS	BUILDING CODE	TYPE OF CONSTRUCTION
581	19795	18	12	0	0	0	30	19	1
582	19202	2	15	3	0	0	20	19	1
583	138844	0	12	88	12	0	112	.	.
584	18320	0	21	0	0	0	21	19	1
585	48762	0	20	20	0	0	40	19	2
586	14042	12	12	1	0	0	25	19	1
587	111030	1	41	55	2	0	99	19	2
588	27212	3	19	3	0	0	25	19	1
589	68407	0	36	24	0	0	60	19	1
590							14	.	.
591	53331	0	66	0	0	0	66	19	1
592	17588	0	15	3	0	0	18	19	1
593	50000	0	11	17	9	0	37	19	1
594	34824	0	12	18	1	0	31	19	2
595	15376	4	19	0	0	0	23	19	.
596	27347	0	12	12	0	0	24	19	2
597	7206	0	6	0	0	0	6	16	.
598	46662	0	8	24	2	0	34	19	2
599	112100	14	45	52	0	0	111	19	5
600	116095	2	92	25	0	0	119	19	5

APARTMENT BLOCK INVENTORY
FOR THE
CITY OF WINNIPEG

(BUILDINGS HAVE BEEN SORTED BY ADDRESS)

RS	RECORD TYPE	FDA	FILE NUMBER	STREET NUMBER	STREET NUMBER SUFFIX	STREET NAME	STREET TYPE	STREET DIRECTION	CENSUS TRACT	YEAR OF CONSTRUCTION	NUMBER OF STORIES	BASEMENT
601	A	1170	1170019	270		ROSLYN	RD		11	968	12	B
602	A	1170	1170022	300		ROSLYN	RD		11	963	12	B
603	A	1202	1202010	336		ROSS	AV			904	3	B
604	A	4040	4040001	106		ROSSEAU	AV	W	122	913	3	
605	A	4040	4040002	108		ROSSEAU	AV	W	122	910	2	B
606	A	4132	4132035	1301		ROTHESAY	ST		141	967	6	
607	A	4131	4131004	1395		ROTHESAY	ST		142	970	3	
608	A	2162	2162001	505		ROUGE	RD		537	973	3	
609	A	2162	2162002	505	A	ROUGE	R	D	537	973	3	
610	A	2162	2162003	505	B	ROUGE	RD		537	973	3	
611	A	2162	2162004	505	D	ROUGE	RD		537	973	3	
612	A	4112	4112001	163		RDWANDALE	AV		132	964	2	B
613	A	1140	1140008	1526		RDY	AV		32	905	2	B
614	A	3091	3091006	211		RDYAL	CR		522	972	3	
615	A	3091	3091015	515		RDYAL	CR		522	972	3	
616	A	3091	3091016	515		RDYAL	CR		522	972	3	
617	A	1132	1132008	175		RUBY	ST		17	928	3	B
618	A	3092	3092002	200		RUPERTSLAND	AV		551	950	2	B
619	A	3092	3092003	205		RUPERTSLAND	AV		551	950	2	B
620	A	3022	3022003	230		SALTER	ST		45	913	3	B

RS	GROUND FLOOR AREA	NUMBER OF BACHELOR UNITS	ONE-BEDROOM UNITS	TWO-BEDROOM UNITS	THREE-BEDROOM UNITS	FOUR-BEDROOM UNITS	TOTAL DWELLING UNITS	BUILDING CODE	TYPE OF CONSTRUCTION
601	129089	2	92	55	12	0	161	19	5
602	182189	0	120	60	0	0	180	19	5
603	18	2
604	2816	0	4	1	0	0	5	16	1
605	3526	0	7	0	0	0	7	19	1
606	90921	0	106	40	6	0	152	19	5
607	37773	0	27	15	0	0	42	19	.
608	29928	0	23	12	0	0	35	.	5
609	29928	0	23	12	0	0	35	.	.
610	29928	0	23	12	0	0	35	.	5
611	29928	0	23	12	0	0	35	.	.
612	50715	0	18	33	0	0	51	19	1
613	2160	0	5	0	0	0	5	16	.
614	25404	6	17	6	0	0	23	19	.
615	25404	6	17	6	0	0	23	19	.
616	25404	6	17	6	0	0	23	19	.
617	10179	1	2	6	0	0	9	19	2
618	9885	0	5	6	0	0	11	19	1
619	9885	0	5	6	0	0	11	19	1
620	20580	15	12	0	0	0	27	19	.

APARTMENT BLOCK INVENTORY
FOR THE
CITY OF WINNIPEG

(BUILDINGS HAVE BEEN SORTED BY ADDRESS)

RS	RECORD TYPE	FDA	FILE NUMBER	STREET NUMBER	STREET NUMBER SUFFIX	STREET NAME	STREET TYPE	STREET DIRECTION	CENSUS TRACT	YEAR OF CONSTRUCTION	NUMBER OF STORIES	BASEMENT
621	A	3022	3022006	285		SALTER	ST		42	913	2	
622	A	3060	3060017	301		SALTER	ST			914	3	B
623	A	3060	3060030	434		SALTER	ST		45	907	3	B
624	A	3091	3091019	1000		SALTER	ST		555	972	3	
625	A	4152	4152001	3		SANFORD FLEMING	RD		122	979	2	
626	A	4152	4152002	7		SANFORD FLEMING	RD		122	979	2	
627	A	4152	4152003	11		SANFORD FLEMING	RD		122	979	2	
628	A	4152	4152004	15		SANFORD FLEMING	RD		122	979	2	
629	A	4152	4152005	19		SANFORD FLEMING	RD		122	979	2	
630	A	1032	1032066	661		SARA	AV		15	927	3	B
631	A	1204	1204004	329		SARGENT	AV		23	905	3	B
632	A	1204	1204037	448		SARGENT	AV		23	905	3	B
633	A	1204	1204041	459		SARGENT	AV		23	966	2	B
634	A	1040	1040014	470		SARGENT	AV		22	905	3	B
635	A	1040	1040017	474		SARGENT	AV		22	905	3	B
636	A	1040	1040023	485		SARGENT	AV		22	961	2	B
637	A	1040	1040030	522		SARGENT	AV		22	905	3	B
638	A	1080	1080032	637		SARGENT	AV		28	919	3	B
639	A	1080	1080037	664		SARGENT	AV			913	3	B
640	A	1080	1080038	668		SARGENT	AV		28	913	3	B

RS	GROUND FLOOR AREA	NUMBER OF BACHELOR UNITS	ONE-BEDROOM UNITS	TWO-BEDROOM UNITS	THREE-BEDROOM UNITS	FOUR-BEDROOM UNITS	TOTAL DWELLING UNITS	BUILDING CODE	TYPE OF CONSTRUCTION
621	2520	0	4	1	0	0	5	19	.
622	24	1
623	3264	0	4	1	0	0	5	16	.
624	44175	0	27	21	0	0	48	19	5
625	9984	0	6	2	4	.	.	.	2
626	13936	0	4	8	2
627	13728	0	2	14	0	.	.	.	2
628	13750	0	6	8	4	.	.	.	2
629	11544	0	0	6	6	.	.	.	2
630	22520	0	7	15	0	0	22	19	1
631	26400	0	13	7	7	0	27	19	.
632	21549	10	6	6	0	0	22	19	.
633	7326	0	11	0	0	0	11	19	2
634	18560	2	2	2	10	0	15	19	.
635	17380	0	15	0	0	0	11	18	.
636	8100	0	11	0	0	0	11	18	.
637	15480	5	12	0	0	0	17	20	2
638	6400	3	4	0	0	0	7	19	1
639	20	1
640	14255	0	6	2	0	0	8	20	1

APARTMENT BLOCK INVENTORY
FOR THE
CITY OF WINNIPEG

(BUILDINGS HAVE BEEN SORTED BY ADDRESS)

RECORD TYPE	FDA	FILE NUMBER	STREET NUMBER	STREET NUMBER SUFFIX	STREET NAME	STREET TYPE	STREET DIRECTION	CENSUS TRACT	YEAR OF CONSTRUCTION	NUMBER OF STORIES	BASEMENT
1	A	1080	1080052		727	SARGENT	AV	28	955	2	B
2	A	1080	1080055		737	SARGENT	AV	28	914	3	B
3	A	1080	1080058		751	SARGENT	AV	28	955	2	B
4	A	1080	1080075		810	SARGENT	AV	29	955	2	B
5	A	1080	1080076		814	SARGENT	AV	29	916	2	B
6	A	3050	3050001		105	SCOTIA	ST	41	914	2	B
7	A	3142	3142003		226	SCOTIA	ST	550	931	2	B
8	A	3142	3142004		238	SCOTIA	ST	550	931	2	B
9	A	1060	1060028		690	SCOTLAND	AV	3	969	2	B
10	A	1060	1060035		850	SCOTLAND	AV	3	974	5	B
11	A	6330	6330001		90	SCOTSWOOD	DR	521	978	3	B
12	A	6330	6330002		100	SCOTSWOOD	DR	521	978	3	B
13	A	6330	6330003		110	SCOTSWOOD	DR	521	978	3	B
14	A	6330	6330004		120	SCOTSWOOD	DR	521	978	3	B
15	A	1110	1110026		111	SCOTT	ST	12	951	2	B
16	A	1110	1110035		118	SCOTT	ST	12	956	2	B
17	A	1110	1110036		119	SCOTT	ST	12	958	2	B
18	A	1110	1110048		145	SCOTT	ST	12	907	3	B
19	A	3111	3111006		139	SELKIRK	AV	35	908	3	B
20	A	3022	3022004		267	SELKIRK	AV	34	913	2	B

GROUND FLOOR AREA	NUMBER OF BACHELOR UNITS	ONE-BEDROOM UNITS	TWO-BEDROOM UNITS	THREE-BEDROOM UNITS	FOUR-BEDROOM UNITS	TOTAL DWELLING UNITS	BUILDING CODE	TYPE OF CONSTRUCTION
7638	4	4	0	0	0	8	19	.
29064	4	32	5	0	0	41	20	1
8228	0	4	6	0	0	10	19	.
4096	0	6	0	0	0	6	19	.
3124	0	4	1	0	0	5	19	.
8326	0	7	3	0	0	10	19	1
4446	0	0	4	1	0	5	19	1
4215	0	4	1	0	0	5	19	1
13416	0	10	5	0	0	15	19	.
48150	30	4	14	0	0	48	.	4
16138	0	4	12	2	0	20	.	2
18350	0	0	20	0	0	16	.	2
11648	0	16	0	0	0	20	.	2
16834	0	8	12	0	0	14	19	2
7938	6	6	0	0	0	21	19	1
16052	9	6	6	0	0	16	19	1
11424	0	16	0	0	0	8	19	1
12800	0	2	6	0	0	8	19	1
3820	2	1	3	0	0	6	19	1
4328	1	3	1	0	0	5	24	.

APARTMENT BLOCK INVENTORY
FOR THE
CITY OF WINNIPEG

(BUILDINGS HAVE BEEN SORTED BY ADDRESS)

RECORD TYPE	FDA	FILE NUMBER	STREET NUMBER	STREET NUMBER SUFFIX	STREET NAME	STREET TYPE	STREET DIRECTION	CENSUS TRACT	YEAR OF CONSTRUCTION	NUMBER OF STORIES	BASEMENT
61	A	3022	3022010		378	SELKIRK	AV	34	895	2	B
62	A	3040	3040003		390	SELKIRK	AV	34	902	3	B
63	A	3022	3022012		401	SELKIRK	AV	34	912	2	B
64	A	3022	3022013		417	SELKIRK	AV	43	928	2	B
65	A	3021	3021003		547	SELKIRK	AV	43	903	2	B
66	A	3021	3021004		587	SELKIRK	AV	43	915	2	B
67	A	3021	3021005		575	SELKIRK	AV	43	914	2	B
68	A	3021	3021007		640	SELKIRK	AV	43	915	2	B
69	A	3021	3021008		719	SELKIRK	AV	43	907	1	B
70	A	3021	3021010		747	SELKIRK	AV	43	915	2	B
71	A	3021	3021011		788	SELKIRK	AV	43	915	2	B
72	A	3010	3010011		1002	SELKIRK	AV	44	952	2	B
73	A	3030	3030005		1059	SELKIRK	AV	44	955	2	B
74	A				800	SETTER	ST		983		
75	A	2123	2123001		700	SETTER	ST	540	970	14	B
76	A	3282	3282001		686	SHEPPARD	ST	550	972	2	B
77	A	1032	1032035		115	SHERBROOK	ST	15	928	3	B
78	A	1032	1032036		133	SHERBROOK	ST	15	910	3	B
79	A	1032	1032057		217	SHERBROOK	ST	15	925	3	B
80	A	1031	1031030		309	SHERBROOK	ST	16	909	5	B

GROUND FLOOR AREA	NUMBER OF BACHELOR UNITS	ONE-BEDROOM UNITS	TWO-BEDROOM UNITS	THREE-BEDROOM UNITS	FOUR-BEDROOM UNITS	TOTAL DWELLING UNITS	BUILDING CODE	TYPE OF CONSTRUCTION
4834	2	3	3	0	0	8	19	4
6576	8	0	0	0	0	8	24	1
4339	0	3	2	0	0	5	24	4
5280	2	4	0	0	0	6	24	4
4252	0	6	0	0	0	6	24	.
7587	0	2	4	0	0	6	24	2
3818	6	0	0	0	0	6	24	.
5193	3	2	2	0	0	7	19	1
1076	0	5	0	0	0	5	.	.
2520	2	3	1	0	0	6	16	2
3960	5	1	0	0	0	6	19	.
13071	0	16	0	0	0	16	19	1
6040	0	6	0	0	0	6	19	.
						138	.	.
276177	13	171	80	13	0	277	19	5
27333	0	13	14	0	0	27	19	.
26022	9	17	4	0	0	30	19	4
8276	2	5	3	0	0	10	19	1
21588	6	12	11	0	0	29	19	2
51132	0	33	7	0	0	40	20	1

APARTMENT BLOCK INVENTORY
FOR THE
CITY OF WINNIPEG

(BUILDINGS HAVE BEEN SORTED BY ADDRESS)

RECORD TYPE	FDA	FILE NUMBER	STREET NUMBER	STREET NUMBER SUFFIX	STREET NAME	STREET TYPE	STREET DIRECTION	CENSUS TRACT	YEAR OF CONSTRUCTION	NUMBER OF STORIES	BASEMENT
81	A	1040	1040001	325	SHERBROOK	ST		22	904	3	B
82	A	1120	1120016	390	SHERBROOK	ST		21	960	2	B
83	A	1120	1120021	428	SHERBROOK	ST		21	953	3	B
84	A	1120	1120022	434	SHERBROOK	ST		21	953	3	B
85	A	1120	1120027	468	SHERBROOK	ST		21	914	3	B
86	A	1040	1040022	485	SHERBROOK	ST		22	906	2	B
87	A	1080	1080002	486	SHERBROOK	ST		28	914	3	B
88	A	1080	1080005	508	SHERBROOK	ST		28	931	3	B
89	A	1080	1080008	522	SHERBROOK	ST		28	961	4	B
90	A	1040	1040038	527	SHERBROOK	ST		22	959	2	B
91	A	1040	1040038	533	SHERBROOK	ST		22	959	2	B
92	A	1040	1040041	539	SHERBROOK	ST		22	953	2	B
93	A	1080	1080012	552	SHERBROOK	ST		28	914	3	B
94	A	1040	1040046	553	SHERBROOK	ST		22	952	2	B
95	A	1040	1040048	557	SHERBROOK	ST		22	926	3	B
96	A	1080	1080013	558	SHERBROOK	ST		22	930	3	B
97	A	1040	1040051	573	SHERBROOK	ST		22	909	3	B
98	A	1040	1040053	577	SHERBROOK	ST		22	955	2	B
99	A	1040	1040055	581	SHERBROOK	ST		22	955	2	B
00	A	1040	1040061	615	SHERBROOK	ST		22	910	3	B

	GROUND FLOOR AREA	NUMBER OF BACHELOR UNITS	ONE-BEDROOM UNITS	TWO-BEDROOM UNITS	THREE-BEDROOM UNITS	FOUR-BEDROOM UNITS	TOTAL DWELLING UNITS	BUILDING CODE	TYPE OF CONSTRUCTION
81	12080	0	8	0	0	0	8	20	.
82	8650	0	11	0	0	0	11	19	.
83	14448	6	12	0	0	0	18	19	.
84	14448	0	18	0	0	0	18	19	.
85	12018	0	8	0	0	0	8	20	.
86	17152	0	11	7	1	0	19	19	1
87	10680	0	14	0	0	0	14	19	1
88	25594	0	32	0	0	0	32	19	4
89	30988	0	32	4	0	0	36	19	4
90	8532	0	11	0	0	0	11	19	.
91	8949	0	13	0	0	0	13	19	.
92	3864	0	5	0	0	0	5	19	.
93	21516	0	0	21	0	0	21	19	2
94	6029	0	6	0	0	0	6	19	.
95	6029	0	6	0	0	0	6	19	1
96	22095	0	29	0	0	0	29	19	2
97	18384	8	23	0	0	0	31	19	4
98	12672	0	16	9	0	0	14	19	2
99	10530	0	16	0	0	0	16	19	.
00	15612	0	20	0	0	0	20	19	2

APARTMENT BLOCK INVENTORY
FOR THE
CITY OF WINNIPEG

(BUILDINGS HAVE BEEN SORTED BY ADDRESS)

RECORD TYPE	FDA	FILE NUMBER	STREET NUMBER	STREET NUMBER SUFFIX	STREET NAME	STREET TYPE	STREET DIRECTION	CENSUS TRACT	YEAR OF CONSTRUCTION	NUMBER OF STORIES	BASEMENT
01	A	1080	1080030	616	SHERBROOK	ST		28	953	2	B
02	A	1080	1080033	642	SHERBROOK	ST		28	955	2	B
03	A	1080	1080036	660	SHERBROOK	ST		28	950	2	B
04	A	1040	1040064	681	SHERBROOK	ST		22	965	2	B
05	A	1080	1080045	694	SHERBROOK	ST		28	914	3	B
06	A	1040	1040066	719	SHERBROOK	ST		22	954	2	B
07	A	1040	1040070	725	SHERBROOK	ST		22	959	2	B
08	A	1053	1053016	805	SHERBROOK	ST		26	959	2	B
09	A	1053	1053017	853	SHERBROOK	ST		26	910	3	B
10	A	1051	1051004	870	SHERBROOK	ST		27	907	3	B
11	A	1051	1051005	892	SHERBROOK	ST		27	903	2	B
12	A	1051	1051007	930	SHERBROOK	ST		3	935	3	B
13	A	1120	1120013	370	SIMCOE	ST		21	963	3	B
14	A	1080	1080018	577	SIMCOE	ST		28	956	3	B
15	A	1080	1080021	590	SIMCOE	ST		29	955	2	B
16	A	1080	1080029	614	SIMCOE	ST		29	912	3	B
17	A	1080	1080035	652	SIMCOE	ST		29	913	2	B
18	A	3030	3030001	267	SINCLAIR	ST		48	912	3	B
19	A	1208	1208001	36	SMITH	ST		14	926	3	B
20	A	1208	1208004	70	SMITH	ST		14	955	3	B

	GROUND FLOOR AREA	NUMBER OF BACHELOR UNITS	ONE-BEDROOM UNITS	TWO-BEDROOM UNITS	THREE-BEDROOM UNITS	FOUR-BEDROOM UNITS	TOTAL DWELLING UNITS	BUILDING CODE	TYPE OF CONSTRUCTION
01	7486	0	4	4	0	0	8	19	.
02	5775	0	6	2	0	0	8	19	.
03	7296	0	4	2	0	0	6	19	1
04	15624	0	12	5	0	0	17	19	.
05	24168	2	20	8	0	0	30	19	.
06	7992	0	8	0	0	0	8	19	.
07	8355	0	11	0	0	0	11	19	.
08	7296	0	11	0	0	0	11	19	1
09	19720	0	20	0	0	0	20	20	2
10	8425	4	4	0	0	0	8	20	1
11	5962	0	8	0	0	0	8	19	1
12	23000	0	10	4	0	0	14	20	.
13	6318	3	4	1	0	0	8	19	.
14	11189	0	9	3	0	0	12	19	.
15	11124	0	16	0	0	0	16	19	.
16	7418	0	0	7	0	0	7	19	1
17	7166	0	0	4	0	0	4	19	.
18	11587	3	10	2	1	0	16	19	.
19	22518	0	25	4	0	0	29	19	1
20	13118	0	15	0	0	0	15	19	.

APARTMENT BLOCK INVENTORY
FOR THE
CITY OF WINNIPEG

(BUILDINGS HAVE BEEN SORTED BY ADDRESS)

RECORD TYPE	FDA	FILE NUMBER	STREET NUMBER	STREET NUMBER SUFFIX	STREET NAME	STREET TYPE	STREET DIRECTION	CENSUS TRACT	YEAR OF CONSTRUCTION	NUMBER OF STORIES	BASEMENT
61	A	5040	5040022	285	ST ANNES	RD		102	961	2	B
62	A	5040	5040023	291	ST ANNES	RD		102	970	2	B
63	A	5150	5150006	314	ST ANNES	RD		102	959	3	B
64	A	5040	5040024	329	ST ANNES	RD		102	971	10	
65	A	5150	5150007	330	ST ANNES	RD		102	968	2	B
66	A	5150	5150008	340	ST ANNES	RD		102	958	3	
67	A	5040	5040025	355	ST ANNES	RD		102	963	2	B
68	A	5040	5040026	361	ST ANNES	RD		102	968	2	
69	A	5100	5100001	385	ST ANNES	RD		102	973	3	
70	A	5100	5100002	395	ST ANNES	RD		102	957	2	B
71	A	5100	5100003	403	ST ANNES	RD		102	956	2	B
72	A	5100	5100004	406	ST ANNES	RD		102	958	2	B
73	A	5100	5100005	407	ST ANNES	RD		102	957	2	B
74	A	5100	5100006	409	ST ANNES	RD		102	968	2	B
75	A	5100	5100007	410	ST ANNES	RD		102	970	2	B
76	A	5100	5100008	414	ST ANNES	RD		102	971	2	B
77	A	5100	5100009	459	ST ANNES	RD		102	950	2	B
78	A	3142	3142001	192	ST ANTHONY	AV		550	950	2	B
79	A	3142	3142002	194	ST ANTHONY	AV		550	950	2	B
80	A	3091	3091003	202	ST ANTHONY	AV		551	955	2	B

RECORD TYPE	GROUND FLOOR AREA	NUMBER OF BACHELOR UNITS	ONE-BEDROOM UNITS	TWO-BEDROOM UNITS	THREE-BEDROOM UNITS	FOUR-BEDROOM UNITS	TOTAL DWELLING UNITS	BUILDING CODE	TYPE OF CONSTRUCTION
61	20745	5	6	12	0	0	23	19	.
62	49968	0	24	27	0	0	51	19	.
63	17550	0	12	6	0	0	18	19	.
64	158190	1	99	58	0	0	158	19	4
65	13562	0	0	6	5	0	11	19	.
66	13254	4	6	6	0	0	16	19	.
67	25344	2	24	3	0	0	29	19	.
68	17856	0	6	11	0	0	17	19	.
69	15969	0	6	11	0	0	17	.	.
70	8448	0	10	1	0	0	11	19	.
71	10080	2	5	6	0	0	13	19	.
72	11280	3	5	6	0	0	14	19	4
73	10080	2	5	6	0	0	13	19	4
74	8448	0	11	0	0	0	11	19	.
75	16764	0	6	12	0	0	18	19	.
76	6726	0	6	2	0	0	8	19	.
77	39861	0	27	15	0	0	42	19	4
78	10320	0	5	6	0	0	11	19	1
79	10320	0	5	6	0	0	11	19	1
80	18115	2	17	3	0	0	22	19	4

APARTMENT BLOCK INVENTORY
FOR THE
CITY OF WINNIPEG

(BUILDINGS HAVE BEEN SORTED BY ADDRESS)

RECORD TYPE	FDA	FILE NUMBER	STREET NUMBER	STREET NUMBER SUFFIX	STREET NAME	STREET TYPE	STREET DIRECTION	CENSUS TRACT	YEAR OF CONSTRUCTION	NUMBER OF STORIES	BASEMENT
781	A	3091	3091004	205	ST ANTHONY	AV		551	952	2	B
782	A	2010	2010001	666	ST JAMES	ST		531	970	16	B
783	A	5021	5021049	415	ST JEAN BAPTISTE	ST		116	968	5	B
784	A	5021	5021066	502	ST JEAN BAPTISTE	ST		116	910	2	B
785	A	5021	5021068	505	ST JEAN BAPTISTE	ST		116	979	2	
786	A	5021	5021069	506	ST JEAN BAPTISTE	ST		116	911	2	B
787	A	5021	5021078	638	ST JEAN BAPTISTE	ST		116	978	2	B
788	A	3060	3060007	270	ST JOHNS	AV		42	913	3	B
789	A	3060	3060029	406	ST JOHNS	AV		42	961	2	B
790	A			407	ST JOHNS	AV					
791	A	3060	3060	408	ST JOHNS	AV					
792	A	5070	5070001	5	ST MARKS	PL		103	967	3	
793	A	1205	1205015	525	ST MARY	AV		13	880	16	
794	A	1205	1205016	555	ST MARY	AV		13	880	17	
795	A	5130	5130002	29	ST MARYS	RD		114	860	2	B
796	A	5130	5130003	33	ST MARYS	RD		114	854	2	B
797	A	5140	5140010	210	ST MARYS	RD		115	952	2	B
798	A	5140	5140015	262	ST MARYS	RD		115	948	2	B
799	A	5140	5140016	268	ST MARYS	RD		115	948	2	B
800	A	5140	5140017	272	ST MARYS	RD		115	948	2	B

RECORD TYPE	GROUND FLOOR AREA	NUMBER OF BACHELOR UNITS	ONE-BEDROOM UNITS	TWO-BEDROOM UNITS	THREE-BEDROOM UNITS	FOUR-BEDROOM UNITS	TOTAL DWELLING UNITS	BUILDING CODE	TYPE OF CONSTRUCTION
781	18648	6	14	3	0	0	23	19	4
782	168057	42	104	57	0	0	203	19	5
783	42422	0	14	19	6	0	39	19	4
784	3433	0	6	0	0	0	6	16	1
785	9828	5	6	2	0	0	13	.	.
786	4200	0	6	0	0	0	6	16	.
787	5814	0	0	6	0	0	6	.	.
788	15026	0	16	7	0	0	23	20	2
789	8709	0	2	6	0	0	8	19	.
790
791
792	12207	0	4	8	0	0	12	19	.
793	176553	0	175	30	0	0	205	.	4
794	194139	0	193	30	0	0	223	.	.
795	7344	0	5	3	0	0	8	19	4
796	11136	6	11	0	0	0	17	19	1
797	7324	0	9	2	0	0	11	19	1
798	5040	0	1	5	0	0	6	19	1
799	5040	0	2	4	0	0	6	19	1
800	5040	0	1	5	0	0	6	19	1

APARTMENT BLOCK INVENTORY
FOR THE
CITY OF WINNIPEG

(BUILDINGS HAVE BEEN SORTED BY ADDRESS)

RECORD TYPE	FDA	FILE NUMBER	STREET NUMBER	STREET NUMBER SUFFIX	STREET NAME	STREET TYPE	STREET DIRECTION	CENSUS TRACT	YEAR OF CONSTRUCTION	NUMBER OF STORIES	BASEMENT
01	A	5140	5140018	276	ST MARYS	RD		115	948	2	B
02	A	5140	5140019	282	ST MARYS	RD		115	948	2	B
03	A	5140	5140020	286	ST MARYS	RD		115	948	2	B
04	A	5140	5140021	290	ST MARYS	RD		115	948	2	B
05	A	5140	5140022	296	ST MARYS	RD		115	948	2	B
06	A	5140	5140023	300	ST MARYS	RD		115	948	2	B
07	A	5130	5130033	311	ST MARYS	RD		114	948	2	B
08	A	5130	5130035	315	ST MARYS	RD		114	948	2	B
09	A	5140	5140024	332	ST MARYS	RD		115	948	2	B
10	A	5130	5130037	333	ST MARYS	RD		114	948	2	B
11	A	5130	5130038	335	ST MARYS	RD		105	951	2	B
12	A	5080	5080008	420	ST MARYS	RD		105	950	2	B
13	A	5080	5080009	566	ST MARYS	RD		105	951	2	B
14	A	5080	5080010	570	ST MARYS	RD		105	947	2	B
15	A	5080	5080011	577	ST MARYS	RD		103	944	2	B
16	A	5070	5070002	622	ST MARYS	RD		103	944	2	B
17	A	5070	5070003	622	ST MARYS	RD		103	944	2	B
18	A	5070	5070004	626	ST MARYS	RD		103	948	2	B
19	A	5070	5070005	642	ST MARYS	RD		103	948	2	B
20	A	5070	5070006	646	ST MARYS	RD		103	948	2	B

	GROUND FLOOR AREA	NUMBER OF BACHELOR UNITS	ONE-BEDROOM UNITS	TWO-BEDROOM UNITS	THREE-BEDROOM UNITS	FOUR-BEDROOM UNITS	TOTAL DWELLING UNITS	BUILDING CODE	TYPE OF CONSTRUCTION
01	5040	1	5	0	0	0	6	19	1
02	5040	0	1	5	0	0	6	19	1
03	5040	0	1	5	0	0	6	19	1
04	5040	0	1	5	0	0	6	19	1
05	5040	0	1	5	0	0	6	19	1
06	5040	0	1	5	0	0	6	19	1
07								19	1
08	16410	0	22	0	0	0	22	19	1
09	6108	0	8	0	0	0	8	19	4
10	10119	0	14	0	0	0	14	19	1
11	8442	0	11	0	0	0	11	19	1
12	10089	0	7	6	0	0	13	19	4
13	5490	0	5	0	0	0	5	20	1
14	4012	0	7	0	0	0	7	19	1
15	4134	0	6	0	0	0	6	19	1
16	7752	0	11	0	0	0	11	19	1
17								19	1
18	8409	0	10	0	0	0	10	19	1
19	8094	0	11	0	0	0	11	19	1
20	8094	0	11	0	0	0	11	19	1

APARTMENT BLOCK INVENTORY
FOR THE
CITY OF WINNIPEG

(BUILDINGS HAVE BEEN SORTED BY ADDRESS)

RECORD TYPE	FDA	FILE NUMBER	STREET NUMBER	STREET NUMBER SUFFIX	STREET NAME	STREET TYPE	STREET DIRECTION	CENSUS TRACT	YEAR OF CONSTRUCTION	NUMBER OF STORIES	BASEMENT
21	A	5160	5160006	671	ST MARYS	RD		104	959	3	B
22	A	5070	5070007	700	ST MARYS	RD		103	961	2	B
23	A	5070	5070008	738	ST MARYS	RD		103	959	2	B
24	A	5070	5070009	750	ST MARYS	RD		103	959	2	B
25	A	5150	5150009	785	ST MARYS	RD		104	923	2	B
26	A	5120	5120002	888	ST MARYS	RD		103	970	2	B
27	A	5120	5120003	962	ST MARYS	RD		101	956	2	B
28	A	5120	5120004	980	ST MARYS	RD		101	920	2	B
29	A	5120	5120005	1000	ST MARYS	RD		101	953	2	B
30	A	5210	5210009	1106	ST MARYS	RD		101	955	2	B
31	A	5210	5210010	1112	ST MARYS	RD		101	954	2	B
32	A	5210	5210011	1114	ST MARYS	RD		100	975	3	B
33	A	5280	5280001	1650	ST MARYS	RD		100	978	3	B
34	A	5280	5280002	1650	ST MARYS	RD		100	978	3	B
35	A	5280	5280003	1670	ST MARYS	RD		100	978	3	B
36	A	1120	1120033	723	ST MATTHEWS	AV		21	961	3	B
37	A	5210	5210001	11	ST MICHAEL	RD		101	968	9	B
38	A	5210	5210003	19	ST MICHAEL	RD		101	968	2	B
39	A	1120	1120037	817	ST PAUL	AV		21	911	3	B
40	A	1120	1120038	819	ST PAUL	AV		21	911	3	B

	GROUND FLOOR AREA	NUMBER OF BACHELOR UNITS	ONE-BEDROOM UNITS	TWO-BEDROOM UNITS	THREE-BEDROOM UNITS	FOUR-BEDROOM UNITS	TOTAL DWELLING UNITS	BUILDING CODE	TYPE OF CONSTRUCTION
21	14096	3	12	1	0	0	16	19	.
22	8466	1	3	5	0	0	9	19	.
23	10707	0	13	3	0	0	16	19	.
24	10026	2	8	2	0	0	12	19	.
25	4499	0	10	2	0	0	12	16	.
26	13884	0	15	0	0	0	15	19	.
27	5625	0	5	0	0	0	5	20	.
28	8820	0	7	0	0	0	7	24	.
29	7314	0	5	3	0	0	8	19	.
30	69405	2	32	34	0	0	68	19	4
31	4932	0	1	5	0	0	6	19	.
32	17611	0	17	3	0	0	20	19	.
33	20176	0	8	12	4	0	16	.	.
34	13104	0	8	4	4	0	16	.	.
35	20176	0	8	12	4	0	24	.	.
36	7722	2	2	4	0	0	6	19	.
37	92590	0	56	34	0	0	80	19	4
38	38475	0	33	12	0	0	45	19	.
39	11896	0	14	0	0	0	14	19	2
40	11896	0	14	0	0	0	14	19	2

APARTMENT BLOCK INVENTORY
FOR THE
CITY OF WINNIPEG

(BUILDINGS HAVE BEEN SORTED BY ADDRESS)

RECORD TYPE	FDA	FILE NUMBER	STREET NUMBER	STREET NUMBER SUFFIX	STREET NAME	STREET TYPE	STREET DIRECTION	CENSUS TRACT	YEAR OF CONSTRUCTION	NUMBER OF STORIES	BASEMENT
11	A	1120	1120038	821	ST PAUL	AV		21	911	3	B
12	A	4010	4010001	111	STADACONA	ST		38	965	2	B
13	A	6010	6010001	161	STAFFORD	ST		10	910	3	B
14	A	6040	6040001	445	STAFFORD	ST		402	880	5	B
15	A	6040	6040005	641	STAFFORD	ST		4	965	3	B
16	A	1070	1070001	650	STAFFORD	ST		3	968	2	B
17	A	1012	1012002	282	STANLEY	ST		.	888	2	B
18	A	3010	3010003	474	STELLA	AV		43	905	2	B
19	A	3010	3010004	568	STELLA	AV		43	906	2	B
20	A	3010	3010005	592	STELLA	AV		43	958	2	B
21	A	3010	3010007	628	STELLA	AV		43	911	2	B
22	A	3010	3010009	724	STELLA	AV		43	905	3	B
23	A	1110	1110021	108	STRADBROOK	AV		12	961	2	B
24	A	1110	1110025	110	STRADBROOK	AV		12	961	2	B
25	A	1110	1110028	112	STRADBROOK	AV		12	961	2	B
26	A	1110	1110031	114	STRADBROOK	AV		12	962	2	B
27	A	1110	1110041	131	STRADBROOK	AV		12	972	3	B
28	A	1110	1110043	134	STRADBROOK	AV		12	969	2	B
29	A	1110	1110046	141	STRADBROOK	AV		12	906	3	B
30	A	1110	1110050	166	STRADBROOK	AV		12	970	3	B

	GROUND FLOOR AREA	NUMBER OF BACHELOR UNITS	ONE-BEDROOM UNITS	TWO-BEDROOM UNITS	THREE-BEDROOM UNITS	FOUR-BEDROOM UNITS	TOTAL DWELLING UNITS	BUILDING CODE	TYPE OF CONSTRUCTION
11	11008	0	14	0	0	0	14	19	2
12	81191	8	60	5	0	0	71	19	4
13	21546	0	6	8	0	0	14	20	1
14	128502	0	123	17	0	0	140	.	5
15	36812	0	34	10	0	0	44	19	4
16	24525	8	11	6	1	0	26	19	.
17	20	.
18	4566	0	4	0	0	1	5	24	.
19	2838	0	3	2	0	0	5	16	.
20	8505	1	2	6	0	0	9	18	.
21	3150	0	0	4	0	1	5	16	.
22	3728	0	4	2	0	0	6	16	.
23	8733	0	11	0	0	0	11	.	1
24	8733	0	11	0	0	0	11	.	1
25	8733	0	11	0	0	0	11	.	1
26	8733	0	11	0	0	0	11	.	1
27	17568	17	6	3	0	0	26	.	2
28	41558	0	36	8	0	0	45	.	2
29	12052	0	8	2	1	0	11	.	4
30	22563	3	33	0	0	0	36	.	1

APARTMENT BLOCK INVENTORY
FOR THE
CITY OF WINNIPEG

(BUILDINGS HAVE BEEN SORTED BY ADDRESS)

RECORD TYPE	FDA	FILE NUMBER	STREET NUMBER	STREET NUMBER SUFFIX	STREET NAME	STREET TYPE	STREET DIRECTION	CENSUS TRACT	YEAR OF CONSTRUCTION	NUMBER OF STORIES	BASEMENT
61	A	1110	1110055	240	STRADBROOK	AV		12	973	14	
62	A	1110	1110065	291	STRADBROOK	AV		12	961	2	B
63	A	1110	1110066	294	STRADBROOK	AV		12	959	2	B
64	A	1110	1110067	295	STRADBROOK	AV		12	965	2	B
65	A	1110	1110068	296	STRADBROOK	AV		12	959	2	B
66	A	1110	1110070	303	STRADBROOK	AV		12	963	2	B
67	A	1110	1110071	304	STRADBROOK	AV		12	964	2	B
68	A	1110	1110072	310	STRADBROOK	AV		12	961	2	B
69	A	1110	1110074	316	STRADBROOK	AV		12	955	2	B
70	A	1110	1110075	321	STRADBROOK	AV		12	914	3	B
71	A	1110	1110087	331	STRADBROOK	AV		12	966	2	B
72	A	1110	1110076	333	STRADBROOK	AV		12	962	5	B
73	A	1110	1110079	348	STRADBROOK	AV		12	910	3	B
74	A	1110	1110081	370	STRADBROOK	AV		12	929	3	B
75	A	1110	1110083	375	STRADBROOK	AV		12	956	2	B
76	A	1110	1110087	390	STRADBROOK	AV		12	953	2	B
77	A	1110	1110092	395	STRADBROOK	AV		12	961	2	B
78	A	1110	1110094	396	STRADBROOK	AV		12	961	2	B
79	A	1110	1110095	401	STRADBROOK	AV		12	955	2	B
80	A	1110	1110095	411	STRADBROOK	AV		12	908	3	B

	GROUND FLOOR AREA	NUMBER OF BACHELOR UNITS	ONE-BEDROOM UNITS	TWO-BEDROOM UNITS	THREE-BEDROOM UNITS	FOUR-BEDROOM UNITS	TOTAL DWELLING UNITS	BUILDING CODE	TYPE OF CONSTRUCTION
61	223000	0	118	48	0	0	166	19	5
62	8058	0	8	2	0	0	10	19	.
63	9420	6	8	0	0	0	14	19	1
64	13608	0	16	0	0	0	16	19	.
65	9419	6	8	0	0	0	14	19	.
66	13314	0	13	3	0	0	16	19	.
67	18000	4	12	6	0	0	22	19	.
68	8769	2	10	0	0	0	12	19	.
69	10368	0	13	3	0	0	16	19	.
70	20372	0	4	10	1	0	15	19	1
71	18000	4	12	6	0	0	22	19	.
72	40941	0	21	20	0	0	41	19	1
73	17596	0	8	6	0	0	14	19	.
74	25722	0	24	6	0	0	30	19	.
75	9855	0	11	0	0	0	11	19	.
76	6882	0	4	2	0	0	6	19	.
77	18420	17	3	4	0	0	24	19	.
78	8778	4	9	0	0	0	13	19	.
79	12444	0	16	0	0	0	16	19	.
80	18656	0	13	0	0	0	13	19	1

APARTMENT BLOCK INVENTORY
FOR THE
CITY OF WINNIPEG

(BUILDINGS HAVE BEEN SORTED BY ADDRESS)

RECORD TYPE	FDA	FILE NUMBER	STREET NUMBER	STREET NUMBER SUFFIX	STREET NAME	STREET TYPE	STREET DIRECTION	CENSUS TRACT	YEAR OF CONSTRUCTION	NUMBER OF STORIES	BASEMENT
1	A	1110	1110098	414	STRADBROOK	AV		12	961	2	B
2	A	1110	1110099	415	STRADBROOK	AV		12	931	3	B
3	A	1110	1110100	419	STRADBROOK	AV		12	958	2	B
4	A	1110	1110103	430	STRADBROOK	AV		12	959	2	B
5	A	1110	1110104	431	STRADBROOK	AV		12	958	2	B
6	A	1100	1100026	468	STRADBROOK	AV		11	906	2	B
7	A	1100	1100031	491	STRADBROOK	AV		11	959	5	B
8	A	1100	1100034	500	STRADBROOK	AV		11	969	5	B
9	A	1100	1100044	540	STRADBROOK	AV		11	905	3	B
0	A	1100	1100050	567	STRADBROOK	AV		11	907	3	B
1	A	1150	1150001	616	STRATHCONA	ST		19	962	7	B
2	A	2081	2081001	30	STRAUSS	DR		536	977	3	
3	A	2081	2081002	35	STRAUSS	DR		536	974	3	
4	A	2081	2081003	40	STRAUSS	DR		536	977	3	
5	A	2081	2081004	45	STRAUSS	DR		536	974	3	
6	A	2081	2081005	50	STRAUSS	DR		536	977	3	
7	A	2081	2081006	55	STRAUSS	DR		536	974	3	
8	A	2081	2081007	60	STRAUSS	DR		536	977	3	
9	A	2081	2081008	65	STRAUSS	DR		536	974	3	
0	A	2081	2081009	70	STRAUSS	DR		536	977	3	

	GROUND FLOOR AREA	NUMBER OF BACHELOR UNITS	ONE-BEDROOM UNITS	TWO-BEDROOM UNITS	THREE-BEDROOM UNITS	FOUR-BEDROOM UNITS	TOTAL DWELLING UNITS	BUILDING CODE	TYPE OF CONSTRUCTION
1	8892	5	6	2	0	0	13	19	.
2	25128	0	30	0	0	0	30	19	2
3	16176	0	22	0	0	0	22	19	.
4	9418	6	8	0	0	0	14	19	.
5	16176	0	22	0	0	0	22	19	.
6	8412	9	1	2	0	0	12	19	2
7	30267	9	30	0	0	0	39	19	.
8	45894	0	34	16	0	0	50	19	.
9	5785	1	5	0	0	0	6	16	1
0	3450	3	3	0	0	0	6	16	.
1	156659	0	42	77	3	0	122	19	2
2	33042	0	24	12	0	0	36	.	5
3	28500	0	6	23	0	0	29	19	5
4	29787	0	12	18	0	0	30	19	.
5	26163	0	18	11	0	0	29	19	.
6	17851	0	0	14	2	0	16	.	.
7	28500	0	6	23	0	0	29	19	.
8	29787	0	12	18	0	0	30	.	.
9	28500	0	6	23	0	0	29	19	.
0	29787	0	12	18	0	0	30	.	.

APARTMENT BLOCK INVENTORY
FOR THE
CITY OF WINNIPEG

(BUILDINGS HAVE BEEN SORTED BY ADDRESS)

RECORD TYPE	FDA	FILE NUMBER	STREET NUMBER	STREET NUMBER SUFFIX	STREET NAME	STREET TYPE	STREET DIRECTION	CENSUS TRACT	YEAR OF CONSTRUCTION	NUMBER OF STORIES	BASEMENT
01	A	2081	2081010	75	STRAUSS	DR		536	974	3	
02	A	2081	2081011	80	STRAUSS	DR		536	977	3	
03	A	2081	2081012	141	STRAUSS	DR		536	978	3	
04	A	2081	2081013	151	STRAUSS	DR		536	978	3	
05	A	2081	2081014	161	STRAUSS	DR		536	978	3	
06	A	2081	2081015	171	STRAUSS	DR		536	978	3	
07	A	2081	2081016	181	STRAUSS	DR		536	978	3	
08	A	4182	4182001	212	STUART	AV		142	970	2	B
09	A	6151	6151016	932	SUMMERSIDE	AV		500	978	13	
10	A	3112	3112001	30	SUTHERLAND	AV		36	833	2	B
11	A	3112	3112004	123	SUTHERLAND	AV		36	810	3	B
12	A			87	SWINDON	WY			883	.	
13	A	6450	6450001	101	SWINDON	WY		510	979	2	
14	A	6450	6450002	105	SWINDON	WY		510	978	2	
15	A	6450	6450003	109	SWINDON	WY		510	978	2	
16	A	6450	6450004	111	SWINDON	WY		510	979	2	
17	A	6450	6450005	115	SWINDON	WY		510	978	2	
18	A	6450	6450006	119	SWINDON	WY		510	978	2	
19	A	6450	6450007	123	SWINDON	WY		510	979	2	
20	A	5130	5130028	300	TACHE	ST		114	911	4	B

	GROUND FLOOR AREA	NUMBER OF BACHELOR UNITS	ONE-BEDROOM UNITS	TWO-BEDROOM UNITS	THREE-BEDROOM UNITS	FOUR-BEDROOM UNITS	TOTAL DWELLING UNITS	BUILDING CODE	TYPE OF CONSTRUCTION
01	26163	0	18	11	0	0	29	19	.
02	17851	0	0	14	2	0	16	.	.
03	8996	0	0	4	4	0	8	.	2
04	17560	0	0	10	6	0	16	.	.
05	17560	0	0	10	6	0	16	.	.
06	35274	0	18	18	0	0	36	.	.
07	35274	0	18	18	0	0	36	.	.
08	15912	0	10	7	0	0	17	19	.
09	21180	0	12	12	0	0	24	.	.
10	2450	0	6	0	0	0	6	.	4
11	13152	3	16	2	0	0	21	19	4
12	20	.	.
13	20746	0	8	8	4	0	20	.	.
14	20746	0	8	8	4	0	20	.	.
15	20746	0	8	8	4	0	20	.	.
16	20746	0	8	8	4	0	20	.	.
17	20746	0	8	8	4	0	20	.	.
18	20746	0	8	8	4	0	20	.	.
19	20746	0	8	8	4	0	20	.	.
20	25300	0	25	0	0	0	25	20	1

APARTMENT BLOCK INVENTORY
FOR THE
CITY OF WINNIPEG

(BUILDINGS HAVE BEEN SORTED BY ADDRESS)

RECORD TYPE	FDA	FILE NUMBER	STREET NUMBER	STREET NUMBER SUFFIX	STREET NAME	STREET TYPE	STREET DIRECTION	CENSUS TRACT	YEAR OF CONSTRUCTION	NUMBER OF STORIES	BASEMENT
21	A	5021	5021033	322	TACHE	ST		116	912	4	B
22	A	5010	5010020	686	TACHE	AV		117	912	2	B
23	A	4010	4010010	209	TALBOT	AV		39	959	2	B
24	A	4010	4010016	236	TALBOT	AV		39	961	2	B
25	A	4010	4010018	244	TALBOT	AV		39	961	2	B
26	A	4010	4010019	248	TALBOT	AV		39	913	2	B
27	A	4010	4010020	249	TALBOT	AV		39	966	2	B
28	A	4010	4010021	250	TALBOT	AV		39	913	2	B
29	A	4010	4010022	260	TALBOT	AV		39	970	2	B
30	A	4010	4010023	267	TALBOT	AV		39	963	2	B
31	A	4010	4010024	273	TALBOT	AV		39	963	2	B
32	A	4010	4010030	315	TALBOT	AV		38	906	2	B
33	A	4010	4010	328	TALBOT	AV		38	967	2	B
34	A	4010	4010034	335	TALBOT	AV		38	970	2	B
35	A	4010	4010035	345	TALBOT	AV		38	969	2	B
36	A	4010	4010037	370	TALBOT	AV		38	965	2	B
37	A	4010	4010038	394	TALBOT	AV		38	964	2	B
38	A	4010	4010042	430	TALBOT	AV		38	965	2	B
39	A	4010	4010043	436	TALBOT	AV		38	965	2	B
40	A	4010	4010045	445	TALBOT	AV		38	965	2	B

	GROUND FLOOR AREA	NUMBER OF BACHELOR UNITS	ONE-BEDROOM UNITS	TWO-BEDROOM UNITS	THREE-BEDROOM UNITS	FOUR-BEDROOM UNITS	TOTAL DWELLING UNITS	BUILDING CODE	TYPE OF CONSTRUCTION
21	14403	0	10	2	0	0	12	20	.
22	2140	2	2	1	0	0	5	16	.
23	12336	5	8	3	0	0	16	19	.
24	17628	0	20	3	0	0	23	19	.
25	11664	3	6	5	0	0	14	19	.
26	6681	0	5	5	1	0	11	19	.
27	31830	9	18	9	0	0	36	19	.
28	19	1
29	25740	3	24	3	0	0	30	19	4
30	17433	3	14	3	0	0	20	19	.
31	36864	6	24	10	0	0	40	19	.
32	5226	1	7	0	0	0	8	19	.
33	19	.
34	19152	6	6	11	0	0	23	19	.
35	21024	0	18	0	0	0	24	19	.
36	20145	0	23	0	0	0	23	19	.
37	8773	0	5	6	0	0	11	19	.
38	17880	4	12	6	0	0	22	19	.
39	20731	3	9	12	0	0	24	19	.
40	11663	0	10	4	0	0	14	19	.

APARTMENT BLOCK INVENTORY
FOR THE
CITY OF WINNIPEG

(BUILDINGS HAVE BEEN SORTED BY ADDRESS)

RECORD TYPE	FDA	FILE NUMBER	STREET NUMBER	STREET NUMBER SUFFIX	STREET NAME	STREET TYPE	STREET DIRECTION	CENSUS TRACT	YEAR OF CONSTRUCTION	NUMBER OF STORIES	BASEMENT
41	A	4010	4010046	450	TALBOT	AV		38	971	2	B
42	A	4010	4010047	481	TALBOT	AV		38	965	2	B
43	A	4010	4010048	490	TALBOT	AV		38	965	2	B
44	A	4010	4010049	500	TALBOT	AV		38	969	2	B
45	A	4010	4010049	505	TALBOT	AV		38	906	2	B
46	A	4030	4030002	563	TALBOT	AV		38	959	2	B
47	A	4030	4030003	671	TALBOT	AV		4	972	2	B
48	A	6040	6040007	999	TAYLOR	AV		4	965	2	B
49	A	6040	6040011	1051	TAYLOR	AV		4	959	2	B
50	A	6040	6040013	1087	TAYLOR	AV		4	959	10	B
51	A	6040	6040014	1305	TAYLOR	AV		4	957	10	B
52	A	6040	6040015	1325	TAYLOR	AV		6	959	3	B
53	A	6180	6180016	1700	TAYLOR	AV		6	969	2	B
54	A	6180	6180017	1710	TAYLOR	AV		6	969	2	B
55	A	6180	6180018	1710	TAYLOR	AV		6	970	2	B
56	A	6180	6180019	1740	TAYLOR	AV		6	968	2	B
57	A	3180	3180001	318	TEMPLETON	AV		553	968	2	B
58	A	4010	4010036	385	THAMES	AV		38	973	5	B
59	A	5010	5010018	675	THIBAUT	ST		117	961	2	B

	GROUND FLOOR AREA	NUMBER OF BACHELOR UNITS	ONE-BEDROOM UNITS	TWO-BEDROOM UNITS	THREE-BEDROOM UNITS	FOUR-BEDROOM UNITS	TOTAL DWELLING UNITS	BUILDING CODE	TYPE OF CONSTRUCTION
41	19512	0	12	9	0	0	21	19	.
42	19	.
43	18000	4	12	6	0	0	22	19	.
44	18000	4	12	6	0	0	22	19	.
45	12240	2	12	3	0	0	17	24	.
46	8292	4	5	1	0	0	10	19	1
47	5168	0	6	0	0	0	6	18	4
48	40500	0	24	21	0	0	45	19	5
49	27373	9	12	12	0	0	33	19	5
50	19	1
51	115150	4	0	120	18	0	142	19	5
52	112331	10	50	41	9	0	110	19	5
53	111226	11	48	40	10	0	110	19	5
54	30184	0	12	12	0	0	24	19	5
55	19728	0	24	36	0	0	60	19	5
56	59184	0	24	36	0	0	51	19	5
57	50976	0	21	24	6	0	17	19	5
58	15792	0	6	11	0	0	17	19	4
59	146327	5	80	56	8	0	149	19	4
60	7080	0	7	0	0	1	8	19	.

APARTMENT BLOCK INVENTORY
FOR THE
CITY OF WINNIPEG

(BUILDINGS HAVE BEEN SORTED BY ADDRESS)

RECORD TYPE	FDA	FILE NUMBER	STREET NUMBER	STREET NUMBER SUFFIX	STREET NAME	STREET TYPE	STREET DIRECTION	CENSUS TRACT	YEAR OF CONSTRUCTION	NUMBER OF STORIES	BASEMENT
1	A	6070	6070001	223	THURSO	ST		4	953	2	B
2	A	1120	1120002	257	TORONTO	ST		21	966	2	B
3	A	1120	1120003	260	TORONTO	ST		21	911	3	B
4	A	1120	1120014	376	TORONTO	ST		21	959	2	B
5	A	1120	1120017	400	TORONTO	ST		21	918	3	B
6	A	1080	1080001	484	TORONTO	ST		28	917	3	B
7	A	1080	1080017	576	TORONTO	ST		28	954	2	B
8	A	1080	1080020	580	TORONTO	ST		28	954	2	B
9	A	1080	1080041	679	TORONTO	ST		28	965	2	B
0	A	1080	1080	683	TORONTO	ST	
1	A	1080	1080042	686	TORONTO	ST		28	912	3	B
2	A	.	.	726	TORONTO	ST	
3	A	1080	1080064	768	TORONTO	ST		28	913	3	B
4	A	1080	1080067	774	TORONTO	ST		28	913	3	B
5	A	2152	2152001	155	TRAIL	AV		534	959	3	B
6	A	5130	5130023	271	TRAVERSE	AV		114	963	3	B
7	A	5021	5021036	327	TRAVERSE	ST		116	910	2	B
8	A	6130	6130001	200	TUXEDO	AV		510	972	17	B
9	A	2080	2080001	518	TYLEHURST	ST		18	961	2	B
0	A	2080	2080003	530	TYLEHURST	ST		18	958	3	B

	GROUND FLOOR AREA	NUMBER OF BACHELOR UNITS	ONE-BEDROOM UNITS	TWO-BEDROOM UNITS	THREE-BEDROOM UNITS	FOUR-BEDROOM UNITS	TOTAL DWELLING UNITS	BUILDING CODE	TYPE OF CONSTRUCTION
1	7458	4	4	0	0	0	8	19	4
2	13200	0	17	0	0	0	17	19	.
3	17950	0	10	11	0	0	21	19	1
4	12612	4	12	0	0	0	16	19	.
5	13312	8	7	8	0	0	23	19	1
6	14628	0	11	12	0	0	23	19	1
7	7467	4	4	0	0	0	8	19	.
8	7467	4	4	0	0	0	8	19	1
9	6399	0	4	2	0	0	6	19	.
0
1	5452	0	3	4	0	0	7	19	1
2
3	9544	0	0	14	0	0	14	19	1
4	12887	0	0	14	0	0	14	19	1
5	25016	0	14	16	0	0	30	19	4
6	12813	0	11	5	0	0	16	19	4
7	14209	0	6	0	0	0	6	19	.
8	187043	7	6	90	0	0	94	.	5
9	16253	7	6	7	0	0	20	19	.
0	23232	8	18	4	0	0	30	19	.

APARTMENT BLOCK INVENTORY
FOR THE
CITY OF WINNIPEG

(BUILDINGS HAVE BEEN SORTED BY ADDRESS)

RECORD TYPE	FDA	FILE NUMBER	STREET NUMBER	STREET NUMBER SUFFIX	STREET NAME	STREET TYPE	STREET DIRECTION	CENSUS TRACT	YEAR OF CONSTRUCTION	NUMBER OF STORIES	BASEMENT
1	A	2060	2060004	532	TYLEHURST	ST		18	959	2	B
2	A	3254	3254001	205	TYNDALL	AV		51	976	2	.
3	A	3254	3254002	215	TYNDALL	AV		51	976	2	.
4	A	3254	3254003	225	TYNDALL	AV		51	976	2	.
5	A	3254	3254004	235	TYNDALL	AV		51	976	2	.
6	A	3254	3254005	245	TYNDALL	AV		51	976	2	.
7	A	6151	6151004	100	ULSTER	ST		500	970	2	B
8	A	6151	6151006	140	ULSTER	ST		500	970	2	B
9	A	6151	6151007	160	ULSTER	ST		500	978	3	.
0	A	6151	6151008	170	ULSTER	ST		500	978	3	.
1	A	6151	6151010	180	ULSTER	ST		500	978	3	.
2	A	6401	6401006	55	UNIVERSITY	CR		501	965	2	B
3	A	6401	6401007	59	UNIVERSITY	CR		501	965	2	B
4	A	6401	6401011	77	UNIVERSITY	CR		501	972	15	B
5	A	4212	4212001	5	VALHALLA	DR		142	967	4	B
6	A	4212	4212002	10	VALHALLA	DR		142	968	8	B
7	A	4212	4212003	20	VALHALLA	DR		142	968	6	B
8	A	4212	4212004	25	VALHALLA	DR		142	970	2	B
9	A	4212	4212005	30	VALHALLA	DR		141	971	3	.
0	A	4212	4212006	35	VALHALLA	DR		142	972	7	B

	GROUND FLOOR AREA	NUMBER OF BACHELOR UNITS	ONE-BEDROOM UNITS	TWO-BEDROOM UNITS	THREE-BEDROOM UNITS	FOUR-BEDROOM UNITS	TOTAL DWELLING UNITS	BUILDING CODE	TYPE OF CONSTRUCTION
1	12261	10	10	0	0	0	20	19	.
2	17600	0	8	8	4	0	20	.	1
3	21328	0	8	12	4	0	24	.	1
4	28784	0	8	20	4	0	32	.	1
5	21328	0	8	12	4	0	24	.	1
6	17600	0	8	8	4	0	20	.	1
7	25120	0	9	15	0	0	24	19	2
8	18804	0	3	15	0	0	18	19	2
9	18324	0	112	40	32	0	184	.	.
0	18324	0
1	29115
2	22974	0	14	9	0	0	23	19	4
3	22974	0	14	9	0	0	23	19	4
4	390000	0	203	208	0	0	411	.	5
5	44005	0	32	15	0	0	47	19	5
6	143346	7	67	66	0	0	140	19	2
7	68028	5	42	24	0	0	71	19	2
8	128307	6	62	55	0	0	123	19	5
9	41751	0	21	77	0	0	45	19	1
0	204703	1	70	24	8	0	156	19	5

APARTMENT BLOCK INVENTORY
FOR THE
CITY OF WINNIPEG

(BUILDINGS HAVE BEEN SORTED BY ADDRESS)

RECORD TYPE	FDA	FILE NUMBER	STREET NUMBER	STREET NUMBER SUFFIX	STREET NAME	STREET TYPE	STREET DIRECTION	CENSUS TRACT	YEAR OF CONSTRUCTION	NUMBER OF STORIES	BASEMENT
D1	A	1205	1205004	171	VAUGHAN	ST			910	3	B
D2	A	1205	1205006	185	VAUGHAN	ST		13	928	3	B
D3	A	1205	1205007	219	VAUGHAN	ST		13	929	3	B
D4	A	1205	1205009	227	VAUGHAN	ST		13	937	3	B
D5	A	1204	1204006	340	VAUGHAN	ST			931	3	B
D6	A	5220	5220012	271	VERMILLION	RD		110	979	2	
D7	A	5220	5220014	281	VERMILLION	RD		110	979	2	
D8	A	5220	5220015	289	VERMILLION	RD		110	979	2	
D9	A	5220	5220017	301	VERMILLION	RD		110	979	2	
D10	A	5220	5220018	309	VERMILLION	RD		110	979	2	
D11	A	6300	6300002	3410	VIALOUX	DR		522	972	3	
D12	A	6300	6300	3416	VIALOUX	DR					
D13	A	6300	6300003	3420	VIALOUX	DR		522	970	2	B
D14	A	6300	6300004	3420	VIALOUX	DR	A	522	970	2	B
D15	A	6300	6300005	3420	VIALOUX	DR	B	522	970	2	B
D16	A	6300	6300006	3420	VIALOUX	DR	C	522	970	2	B
D17	A	1120	1120005	301	VICTOR	ST	D	21	971	3	
D18	A	1120	1120009	345	VICTOR	ST		21	911	3	B
D19	A	1120	1120012	351	VICTOR	ST			911	3	B
D20	A	1080	1080004	505	VICTOR	ST		28	915	3	B

	GROUND FLOOR AREA	NUMBER OF BACHELOR UNITS	ONE-BEDROOM UNITS	TWO-BEDROOM UNITS	THREE-BEDROOM UNITS	FOUR-BEDROOM UNITS	TOTAL DWELLING UNITS	BUILDING CODE	TYPE OF CONSTRUCTION
D1								19	
D2	19044	21	8	0	0	0	29	19	2
D3	20531	39	0	0	0	0	39	19	2
D4	19779	29	8	0	0	0	37	19	1
D5								19	1
D6	10450	0	8	4	0	0	12		
D7	20900	0	8	4	0	0	12		
D8		0	8	4	0	0	12		
D9	19392	0	12	0	0	0	12		
D10		0	12	0	0	0	12		
D11	19536	2	13	8	0	0	23	19	
D12									
D13	15698	4	4	4	4	0	16	19	
D14	15698	4	4	4	4	0	16	19	
D15	15698	4	4	4	4	0	16	19	
D16	15698	4	4	4	4	0	16	19	
D17	27384	0	18	12	0	0	30	19	
D18	28516	0	0	7	0	0	7	19	1
D19								19	1
D20	13846	20	4	0	0	0	24	19	2

APARTMENT BLOCK INVENTORY
FOR THE
CITY OF WINNIPEG

(BUILDINGS HAVE BEEN SORTED BY ADDRESS)

RECORD TYPE	FDA	FILE NUMBER	STREET NUMBER	STREET NUMBER SUFFIX	STREET NAME	STREET TYPE	STREET DIRECTION	CENSUS TRACT	YEAR OF CONSTRUCTION	NUMBER OF STORIES	BASEMENT
D21	A	1080	1080010	535	VICTOR	ST		28	914	3	B
D22	A	1080	1080022	590	VICTOR	ST		28	913	3	B
D23	A	1080	1080054	730	VICTOR	ST		28	911	3	B
D24	A	5160	5160002	9	VICTORY	PL		104	955	2	B
D25	A	1090	1090015	526	WALKER	AV		2	912	2	B
D26	A	1110	1110085	388	WARDLAW	AV		12	968	3	B
D27	A	1110	1110093	395	WARDLAW	AV		12	967	2	B
D28	A	1110	1110097	412	WARDLAW	AV		12	908	3	B
D29	A	1100	1100027	477	WARDLAW	AV		11	926	3	B
D30	A	1100	1100028	478	WARDLAW	AV		11	929	3	B
D31	A	1100	1100040	534	WARDLAW	AV		11	913	3	B
D32	A	1100	1100045	544	WARDLAW	AV		11	909	3	B
D33	A	1100	1100045	553	WARDLAW	AV		11	913	3	B
D34	A	1100	1100051	571	WARDLAW	AV		11	959	2	B
D35	A	1100	1100058	626	WARDLAW	AV		11	912	3	B
D36	A	1080	1080014	561	WARSAW	AV		3	961	2	B
D37	A	1080	1080018	573	WARSAW	AV		3	912	3	B
D38	A	1080	1080022	613	WARSAW	AV		3	961	2	B
D39	A	1080	1080037	879	WARSAW	AV		3	913	3	B
D40	A	4010	4010005	170	WATT	ST		38	973	5	

	GROUND FLOOR AREA	NUMBER OF BACHELOR UNITS	ONE-BEDROOM UNITS	TWO-BEDROOM UNITS	THREE-BEDROOM UNITS	FOUR-BEDROOM UNITS	TOTAL DWELLING UNITS	BUILDING CODE	TYPE OF CONSTRUCTION
D21	12024	0	0	14	0	0	14	19	1
D22	20434	3	18	3	0	0	24	19	2
D23	16760	3	10	7	0	0	20	19	2
D24	6138	5	4	1	0	0	10	19	1
D25	8000	0	2	4	2	0	8	19	1
D26	11340	3	5	5	0	0	14	19	
D27	17296	2	14	4	0	0	20	19	1
D28	3445	4	1	0	0	0	5	19	
D29	21036	2	21	5	0	0	28	19	2
D30	19780	0	22	0	0	0	22	19	2
D31	11582	0	8	0	0	0	8	19	2
D32	14888	0	1	0	0	4	5	19	
D33	27812	0	15	15	0	0	30	19	1
D34	19386	0	22	2	0	0	24	19	
D35	50905	0	0	3	0	28	31	19	1
D36	15624	4	3	12	0	0	19	19	1
D37	11372	0	4	7	0	0	11	19	1
D38	11786	0	6	2	3	0	11	19	
D39	20659	0	26	4	0	0	30	19	1
D40	146327	5	100	36	8	0	149		4

APARTMENT BLOCK INVENTORY
FOR THE
CITY OF WINNIPEG

(BUILDINGS HAVE BEEN SORTED BY ADDRESS)

RECORD TYPE	FDA	FILE NUMBER	STREET NUMBER	STREET NUMBER SUFFIX	STREET NAME	STREET TYPE	STREET DIRECTION	CENSUS TRACT	YEAR OF CONSTRUCTION	NUMBER OF STORIES	BASEMENT
41	A	4010	4010006		190	WATT	ST	38	974	5	
42	A	4010	4010008		191	WATT	ST	38	973	2	
43	A	4010	4010015		233	WATT	ST	39	958	2	B
44	A	4070	4070004		635	WATT	ST	133	959	2	B
45	A	4070	4070005		639	WATT	ST	133	956	2	B
46	A	4070	4070006		642	WATT	ST	133	956	2	B
47	A	4070	4070007		646	WATT	ST	133	958	2	B
48	A	4133	4133006		755	WATT	ST	133	861	2	B
49	A	4133	4133007		760	WATT	ST	133	861	2	B
50	A	4133	4133010		765	WATT	ST	133	861	2	B
51	A	4133	4133012		770	WATT	ST	133	860	2	B
52	A	4133	4133013		775	WATT	ST	133	861	2	B
53	A				31	WEATHERSTONE	PL				
54	A	5220	5220001		35	WEATHERSTONE	PL	110	970	2	B
55	A	5220	5220002		37	WEATHERSTONE	PL	110	970	2	B
56	A	5220	5220		39	WEATHERSTONE	PL				
57	A	5220	5220003		41	WEATHERSTONE	PL	110	970	2	B
58	A	5220	5220004		43	WEATHERSTONE	PL	110	970	2	B
59	A	5220	5220008		122	WEATHERSTONE	PL	110	969	2	B
60	A	1204	1204034		441	WEBB	PL	23	931	3	B

	GROUND FLOOR AREA	NUMBER OF BACHELOR UNITS	ONE-BEDROOM UNITS	TWO-BEDROOM UNITS	THREE-BEDROOM UNITS	FOUR-BEDROOM UNITS	TOTAL DWELLING UNITS	BUILDING CODE	TYPE OF CONSTRUCTION
41	80465	0	46	26	8	0	80		4
42	11280	0	0	11	0	0	11	19	
43	5400	0	0	5	0	0	5	19	
44	18428	0	19	3	0	0	22	19	1
45	5913	1	0	5	0	0	6	19	1
46	5781	1	0	5	0	0	6	19	
47	17790	1	5	12	0	0	19	19	
48	17148	0	6	11	0	0	17	19	1
49	15604	1	10	6	0	0	17	19	1
50	17148	0	6	11	0	0	17	19	1
51	15604	1	10	6	0	0	19	19	
52	19002	0	3	16	0	0	19	19	
53									
54	12422	0	0	12	0	0	12	19	
55	12422	0	0	12	0	0	12	19	
56									
57	12422	0	0	12	0	0	12	19	
58	12422	0	0	12	0	0	12	19	
59	48200	0	27	27	0	0	54	19	
60	28152	10	19	8	0	0	37	19	

APARTMENT BLOCK INVENTORY
FOR THE
CITY OF WINNIPEG

(BUILDINGS HAVE BEEN SORTED BY ADDRESS)

RECORD TYPE	FDA	FILE NUMBER	STREET NUMBER	STREET NUMBER SUFFIX	STREET NAME	STREET TYPE	STREET DIRECTION	CENSUS TRACT	YEAR OF CONSTRUCTION	NUMBER OF STORIES	BASEMENT
61	A	1170	1170005		99	WELLINGTON	CR	11	961	12	B
62	A	1170	1170007		141	WELLINGTON	CR	11	948	2	B
63	A	1170	1170009		147	WELLINGTON	CR	11	904	3	B
64	A	1170	1170011		155	WELLINGTON	CR	11	969	15	B
65	A	1170	1170014		221	WELLINGTON	CR	11	966	12	B
66	A	1170	1170016		245	WELLINGTON	CR	11	960	7	B
67	A	1100	1100021		250	WELLINGTON	CR	11	964	6	B
68	A	1170	1170018		261	WELLINGTON	CR	11	914	3	B
69	A	1100	1100022		264	WELLINGTON	CR	11	911	3	B
70	A	1170	1170020		271	WELLINGTON	CR	11	979	18	B
71	A	1170	1170021		277	WELLINGTON	CR	10	971	20	B
72	A	1170	1170023		323	WELLINGTON	CR	10	954	6	B
73	A	1170	1170024		333	WELLINGTON	CR	10	911	3	B
74	A	1100	1100023		342	WELLINGTON	CR	10	911	3	B
75	A	1170	1170025		350	WELLINGTON	CR	10	911	3	B
76	A	1170	1170025		365	WELLINGTON	CR	10	972	12	B
77	A	1170	1170025		375	WELLINGTON	CR	10	955	3	B
78	A	1100	1100025		380	WELLINGTON	CR	10	959	2	B
79	A	1170	1170027		383	WELLINGTON	CR	10	910	3	B
80	A	1080	1080028		605	WELLINGTON	AV	28	969	2	B

	GROUND FLOOR AREA	NUMBER OF BACHELOR UNITS	ONE-BEDROOM UNITS	TWO-BEDROOM UNITS	THREE-BEDROOM UNITS	FOUR-BEDROOM UNITS	TOTAL DWELLING UNITS	BUILDING CODE	TYPE OF CONSTRUCTION
61	141229	0	23	43	27	0	93	19	1
62	18560	10	10	1	0	0	21	19	2
63	6366	1	3	1	0	0	5	19	1
64	123484	0	0	71	2	0	73	19	5
65	86156	0	0	22	24	0	46	19	5
66	36101	0	1	32	0	0	33	19	4
67	57802	1	42	17	0	0	60	19	4
68	33411	0	2	2	12	0	16	19	
69	46403	0	2	8	13	0	23	19	1
70	48072	12	4	24	0	0	40	19	1
71	209717	0	38	135	7	0	173		
72	189153	0	0	96	0	0	103	19	5
73	59906	0	24	25	0	0	49	19	4
74	4827	4	2	0	0	0	6	16	
75	4090	3	2	0	0	0	5	16	
76	53900	0	19	29	2	0	50		4
77	14852	0	1	12	0	0	13	19	
78	12659	0	0	12	0	0	12	19	
79	9755	1	2	0	3	0	6	16	
80	8316	0	11	0	0	0	11	19	

APARTMENT BLOCK INVENTORY
FOR THE
CITY OF WINNIPEG

(BUILDINGS HAVE BEEN SORTED BY ADDRESS)

RECORD TYPE	FDA	FILE NUMBER	STREET NUMBER	STREET NUMBER SUFFIX	STREET NAME	STREET TYPE	STREET DIRECTION	CENSUS TRACT	YEAR OF CONSTRUCTION	NUMBER OF STORIES	BASEMENT
1	A	1080	1080031		WELLINGTON	AV		28	957	2	B
2	A	1080	1080046		WELLINGTON	AV		28	967	3	B
3	A	1080	1080047		WELLINGTON	AV		28	909	2	B
4	A	1080	1080050		WELLINGTON	AV		28	912	3	B
5	A	1080	1080053		WELLINGTON	AV		28	914	3	B
6	A	1080	1080061		WELLINGTON	AV		29	910	3	B
7	A	1080	1080062		WELLINGTON	AV		29	906	2	B
8	A	1080	1080071		WELLINGTON	AV		29	979	6	B
9	A	1180	1180003	1077	WELLINGTON	AV		30	971	3	B
10	A	1180	1180004	1080	WELLINGTON	AV		30	972	3	B
11	A	1100	1100012	195	WENTWORTH	ST		10	913	3	B
12	A	1060	1060003	260	WENTWORTH	ST		3	953	2	B
13	A	1032	1032063	640	WESTMINSTER	AV		15	909	3	B
14	A	1032	1032064	641	WESTMINSTER	AV		15	911	3	B
15	A	1032	1032065	650	WESTMINSTER	AV		15	914	3	B
16	A	1032	1032068	705	WESTMINSTER	AV		18	912	3	B
17	A	1133	1133026	860	WESTMINSTER	AV		17	913	3	B
18	A	1132	1132010	875	WESTMINSTER	AV		17	911	3	B
19	A	1132	1132012	911	WESTMINSTER	AV		17	928	3	B
20	A	1132	1132014	951	WESTMINSTER	AV		17	914	3	B

	GROUND FLOOR AREA	NUMBER OF BACHELOR UNITS	ONE-BEDROOM UNITS	TWO-BEDROOM UNITS	THREE-BEDROOM UNITS	FOUR-BEDROOM UNITS	TOTAL DWELLING UNITS	BUILDING CODE	TYPE OF CONSTRUCTION
1	4356	1	4	0	0	0	5	19	.
2	15616	0	6	9	3	0	18	19	.
3	10392	0	9	3	0	0	12	20	1
4	13474	9	5	6	0	0	20	19	1
5	15224	0	10	11	0	0	21	19	1
6	7168	0	5	2	0	0	7	20	1
7	4872	0	5	0	0	0	5	19	1
8	63616	11	47	10	0	0	68	.	5
9	30750	0	21	12	0	0	33	19	.
10	52387	0	57	9	0	0	66	19	.
11	23116	0	0	5	2	0	7	19	.
12	16734	2	16	3	0	0	21	19	.
13	19067	0	7	7	0	0	14	19	1
14	3724	0	0	14	0	0	14	19	1
15	6257	1	7	0	0	0	8	19	2
16	8148	0	5	3	0	0	8	19	1
17	10896	0	2	3	6	0	11	19	1
18	9486	0	8	0	0	0	8	20	2
19	10104	1	2	6	0	0	9	18	2
20	13563	0	14	4	0	0	18	19	2

APARTMENT BLOCK INVENTORY
FOR THE
CITY OF WINNIPEG

(BUILDINGS HAVE BEEN SORTED BY ADDRESS)

RECORD TYPE	FDA	FILE NUMBER	STREET NUMBER	STREET NUMBER SUFFIX	STREET NAME	STREET TYPE	STREET DIRECTION	CENSUS TRACT	YEAR OF CONSTRUCTION	NUMBER OF STORIES	BASEMENT
01	A	4111	4111001		WHELLAMS	LN		142	974	17	
02	A	4111	4111002		WHELLAMS	LN		142	973	12	
03	A	1020	1020007	333	WILLIAM	AV		25	906	2	B
04	A	1020	1020011	471	WILLIAM	AV		25	910	3	B
05	A	1020	1020012	519	WILLIAM	AV		26	914	3	B
06	A	1020	1020013	563	WILLIAM	AV		26	906	3	B
07	A	1020	1020014	567	WILLIAM	AV		26	907	3	B
08	A	1053	1053014	620	WILLIAM	AV		26	914	3	B
09	A	1020	1020015	631	WILLIAM	AV		26	962	2	B
10	A	5220	5220007	120	WILLOW POINT	RD		110	973	2	B
11	A	5220	5220005	91	WILLOWLAKE	CR		110	973	2	B
12	A	5220	5220006	117	WILLOWLAKE	CR		110	973	2	B
13	A	5220	5220009	125	WILLOWLAKE	CR		110	973	2	B
14	A	5220	5220010	131	WILLOWLAKE	CR		110	973	2	B
15	A	1170	1170004	59	WILMOT	PL		11	962	6	B
16	A	1100	1100002	91	WILMOT	PL		11	913	3	B
17	A	1100	1100003	102	WILMOT	PL		11	904	3	B
18	A	1100	1100006	115	WILMOT	PL		11	905	3	B
19	A	6040	6040002	619	WILTON	ST		4	972	2	B
20	A	5250	5250003	950	WINAKWA	RD		112	964	3	

	GROUND FLOOR AREA	NUMBER OF BACHELOR UNITS	ONE-BEDROOM UNITS	TWO-BEDROOM UNITS	THREE-BEDROOM UNITS	FOUR-BEDROOM UNITS	TOTAL DWELLING UNITS	BUILDING CODE	TYPE OF CONSTRUCTION
01	264921	2	269	0	12	0	283	.	5
02	174000	0	120	68	6	0	194	.	5
03	8058	19	0	0	0	0	19	24	1
04	18480	0	4	4	5	0	21	19	.
05	17902	13	4	4	0	0	21	19	1
06	11265	1	2	0	4	0	7	19	.
07	6032	0	0	6	0	0	6	19	.
08	10920	0	8	9	0	0	17	19	2
09	5852	0	7	2	0	0	9	19	.
10	24000	0	0	24	0	0	24	19	.
11	10980	0	6	6	0	0	12	19	.
12	24000	0	0	24	0	0	24	19	.
13	10980	0	6	6	0	0	12	19	.
14	24000	0	0	24	0	0	24	19	.
15	78862	13	36	33	1	0	83	19	1
16	4973	0	1	3	1	0	5	16	.
17	6249	0	8	0	0	0	8	16	.
18	8056	0	5	2	0	0	7	16	.
19	28869	0	27	9	0	0	36	19	4
20	10728	4	6	4	0	0	14	19	4

APARTMENT BLOCK INVENTORY
FOR THE
CITY OF WINNIPEG

(BUILDINGS HAVE BEEN SORTED BY ADDRESS)

RECORD TYPE	FDA	FILE NUMBER	STREET NUMBER	STREET NUMBER SUFFIX	STREET NAME	STREET TYPE	STREET DIRECTION	CENSUS TRACT	YEAR OF CONSTRUCTION	NUMBER OF STORIES	BASEMENT
21	A	5250	5250004	960	WINAKWA	RD		112	964	2	B
22	A	5250	5250005	966	WINAKWA	RD		112	967	2	B
23	A	5250	5250006	985	WINAKWA	RD		112	969	2	B
24	A	5250	5250007	985	WINAKWA	RD		112	969	2	B
25	A	2052	2052002	201	WINCHESTER	ST		533	927	2	B
26	A	1052	1052001	745	WINNIPEG	AV		27	912	3	B
27	A	1052	1052004	759	WINNIPEG	AV		27	912	3	B
28	A	1052	1052005	804	WINNIPEG	AV			952	2	B
29	A	1051	1051003	860	WINNIPEG	AV		27	913	3	B
30	A	1150	1150004	1095	WOLSELY	AV		20	959	2	B
31	A	1150	1150005	1099	WOLSELY	AV		20	958	2	B
32	A	1032	1032067	667	WOLSELY	AV		15	913	3	B
33	A	1133	1133016	745	WOLSELY	AV		16	912	3	B
34	A	1133	1133017	760	WOLSELY	AV		16	917	3	B
35	A	1133	1133018	761	WOLSELY	AV		16	954	4	B
36	A	1133	1133020	796	WOLSELY	AV		16	913	3	B
37	A	1133	1133022	800	WOLSELY	AV		16	967	2	B
38	A	1133	1133023	812	WOLSELY	AV		18	912	3	B
39	A	1132	1132013	940	WOLSELY	AV		17	914	3	B
40	A	1132	1132015	980	WOLSELY	AV		17	914	3	B

	GROUND FLOOR AREA	NUMBER OF BACHELOR UNITS	ONE-BEDROOM UNITS	TWO-BEDROOM UNITS	THREE-BEDROOM UNITS	FOUR-BEDROOM UNITS	TOTAL DWELLING UNITS	BUILDING CODE	TYPE OF CONSTRUCTION
21	24582	6	11	13	0	0	30	19	4
22	13776	0	3	11	0	0	14	19	4
23	43725	24	23	0	0	0	47	19	4
24	43725	0	24	24	0	0	48	19	4
25	15030	6	0	8	0	0	14	19	2
26	18800	0	14	7	0	0	21	19	.
27	12784	0	0	14	0	0	14	19	.
28	19	1
29	15802	0	2	12	0	0	14	19	4
30	22260	0	6	17	0	0	23	19	.
31	22260	0	6	17	0	0	23	19	.
32	13874	0	4	9	0	0	13	19	1
33	18488	0	16	6	0	0	22	19	1
34	9464	0	14	0	1	0	15	19	1
35	46693	18	28	7	0	0	54	19	2
36	19788	1	12	7	0	0	20	19	2
37	22050	0	12	12	0	0	24	19	.
38	20384	0	4	13	0	0	17	19	2
39	20090	1	4	16	0	0	23	19	.
40	12931	0	1	14	0	0	15	19	1

APARTMENT BLOCK INVENTORY
FOR THE
CITY OF WINNIPEG

(BUILDINGS HAVE BEEN SORTED BY ADDRESS)

RECORD TYPE	FDA	FILE NUMBER	STREET NUMBER	STREET NUMBER SUFFIX	STREET NAME	STREET TYPE	STREET DIRECTION	CENSUS TRACT	YEAR OF CONSTRUCTION	NUMBER OF STORIES	BASEMENT
41	A	1132	1132018	1010	WOLSELY	AV		17	914	3	B
42	A	2051	2051001	203	WODDLAWN	ST		533	960	2	B
43	A	1133	1133002	28	WODDROW	PL		16	914	3	B
44	A	1133	1133003	36	WODDROW	PL		16	968	2	B
45	A	1090	1090007	467	WODDWARD	AV		2	963	2	B
46	A	.	.	188	WORTHINGTON	AV		.	983	.	.
47	A	4140	4140001	35	WYNFORD	DR		120	976	3	B
48	A	6010	6010003	203	YALE	AV	E	123	918	2	B
49	A	1032	1032020	54	YOUNG	ST		15	926	3	B
50	A	1032	1032025	75	YOUNG	ST		15	949	2	B
51	A	1032	1032027	85	YOUNG	ST		15	949	2	B
52	A	1032	1032028	86	YOUNG	ST		15	916	3	B
53	A	1032	1032030	92	YOUNG	ST		15	916	3	B
54	A	1032	1032032	100	YOUNG	ST		15	951	2	B
55	A	1032	1032033	110	YOUNG	ST		15	914	3	B
56	A	1032	1032036	120	YOUNG	ST		15	951	2	B
57	A	1032	1032040	138	YOUNG	ST		15	911	3	B
58	A	1032	1032047	168	YOUNG	ST		15	953	2	B
59	A	1031	1031008	241	YOUNG	ST		15	960	2	B
60	A	1031	1031011	247	YOUNG	ST		15	925	3	B

	GROUND FLOOR AREA	NUMBER OF BACHELOR UNITS	ONE-BEDROOM UNITS	TWO-BEDROOM UNITS	THREE-BEDROOM UNITS	FOUR-BEDROOM UNITS	TOTAL DWELLING UNITS	BUILDING CODE	TYPE OF CONSTRUCTION
41	26208	0	43	0	0	0	43	19	2
42	11280	0	16	0	0	0	16	19	4
43	20240	1	14	5	0	0	20	19	1
44	26904	9	12	12	0	0	33	19	.
45	15066	0	10	6	0	0	16	19	1
46	130	.	.
47	48600	0	15	33	0	0	48	.	.
48	3732	3	0	3	0	0	6	19	1
49	23390	8	29	0	0	0	37	19	2
50	16838	10	10	1	0	0	21	19	2
51	16838	10	10	0	1	0	21	19	5
52	17088	0	2	12	2	0	16	19	2
53	16724	0	15	0	0	0	15	19	2
54	15438	8	13	0	0	0	21	19	2
55	17851	0	12	8	0	0	20	19	2
56	15572	16	4	0	0	0	20	19	2
57	4217	0	0	16	0	0	16	19	.
58	7440	4	4	0	0	0	8	19	.
59	8085	5	7	1	0	0	13	19	.
60	16970	10	18	0	0	0	28	19	.

Appendix F

FILE OF UPGRADING ORDERS

FILE OF UPGRADING ORDERS

(ORDERS HAVE BEEN SORTED BY FILE NUMBER)

BS	RECORD TYPE	FILE NUMBER	ENV. PLANNING FILE NO.	ENTRY NUMBER	CONDITION OF ACCOMMODATION	BUILDING CODE	DATE OF INITIAL CONTACT	DATE REPORT SUBMITTED	DATE ORDER ISSUED
1	U	8200002	0485	F	GOOD	19	.	790104	790110
2	U	1120002	0183	F	FAIR	19	.	770202	770215
3	U	1120025	0321	F	FAIR	19	.	780301	780317
4	U	1120026	0386	F	FAIR	19	.	780607	780612
5	U	1080014	0455	F	GOOD	19	.	781005	781017
6	U	1080019	0320	F	FAIR	19	.	780104	780317
7	U	1080023	0230	F	POOR	19	.	770511	770520
8	U	1080027	0231	F	FAIR	19	.	770511	770520
9	U	3022002	0147	F	POOR	19	.	760707	800910
10	U	3022002	0147	F	POOR	19	.	760707	800910
11	U	1203001	0106	F	FAIR	20	.	750407	760503
12	U	1202003	0000	F
13	U	1020002	0000	F
14	U	3111002	0025	F	POOR	19	.	761103	761108
15	U	3111002	0025	F	POOR	19	.	760107	760122
16	U	3111004	0028	F	GOOD	19	.	760107	760122
17	U	1133001	0268	F	FAIR	19	.	771130	770916
18	U	1080077	0195	F	GOOD	19	.	770202	770215
19	U	1080078	0194	F	FAIR	19	.	780201	780205
20	U	1080078	0194	F	FAIR	19	.	770202	770215
21	U	1080080	0193	F	GOOD	19	.	770202	770215
22	U	3130003	0725	F	FAIR	19	.	820401	820402

BS	PROPOSAL?	APPEAL?	DATE PERMIT REQUIRED	DATE OF REQUIRED COMPLIANCE	DATE OF FULL COMPLIANCE	FINAL STATUS OF BUILDING	TRUNCATED ADDRESS
1	YES	NO	790930	800315	800425	COMPLETED	0378 ACADEMY
2	NO	NO	770415	780330	780918	COMPLETED	0438 AGNES
3	NO	NO	780624	790324	790119	COMPLETED	0451 AGNES
4	NO	NO	780912	790612	790910	COMPLETED	0455 AGNES
5	NO	NO	790123	800123	800320	COMPLETED	0568 AGNES
6	YES	NO	780624	790724	790724	COMPLETED	0578 AGNES
7	NO	NO	770820	780520	780224	COMPLETED	0594 AGNES
8	NO	NO	770820	780520	780224	COMPLETED	0602 AGNES
9	NO	NO	801005	810415	801212	COMPLETED	0167 AIKINS
10	YES	NO	761221	770921	770629	VACATED	0167 AIKINS
11	NO	YES	760712	770412	801215	COMPLETED	0085 ALBERT
12	NO	NO	NO	NO	7401	DEMOLISHED	0206 ALEXANDER
13	NO	NO	NO	NO	75	DEMOLISHED	0225 ALEXANDER
14	YES	NO	761215	780731	791011	COMPLETED	0126 ALFRED
15	YES	YES	761215	770715	761001	NEW OWNER	0126 ALFRED
16	NO	NO	780329	781231	800708	COMPLETED	0131 ALFRED
17	NO	NO	771216	780916	780726	COMPLETED	0014 ALLOWAY
18	YES	NO	770415	800923	810325	COMPLETED	0854 ALVERSTON
19	NO	NO	NO	NO	790621	COMPLETED	0858 ALVERSTON
20	YES	YES	770801	781231	780510	NEW OWNER	0858 ALVERSTON
21	YES	YES	770415	780313	800627	COMPLETED	0874 ALVERSTON
22	YES	NO	NO	830701	NO	INCOMPLETE	0188 ANDERSON

FILE OF UPGRADING ORDERS

(ORDERS HAVE BEEN SORTED BY FILE NUMBER)

BS	RECORD TYPE	FILE NUMBER	ENV. PLANNING FILE NO.	ENTRY NUMBER	CONDITION OF ACCOMMODATION	BUILDING CODE	DATE OF INITIAL CONTACT	DATE REPORT SUBMITTED	DATE ORDER ISSUED
23	U	3130003	0725	F	FAIR	19	.	.	.
24	U	3130003	0725	F	FAIR	19	.	801106	801112
25	U	3060028	0672	F	GOOD	19	.	800619	800626
26	U	1060006	0187	F	FAIR	19	.	770511	770518
27	U	1060006	0187	F	FAIR	19	.	770202	770215
28	U	1060041	0188	F	FAIR	19	.	.	820305
29	U	1060041	0188	F	FAIR	19	.	770202	770202
30	U	1060041	0188	F	FAIR	19	.	790503	790509
31	U	1060041	0188	F	FAIR	19	.	790503	790613
32	U	1133007	0491	F	FAIR	19	.	781207	781218
33	U	1051006	0751	F	FAIR	24	.	801216	810211
34	U	1180004	0181	F	FAIR	19	.	770119	770127
35	U	1208018	0469	F	FAIR	19	.	781005	781017
36	U	1207057	0804	F	FAIR	19	.	.	.
37	U	1207057	0804	F	FAIR	19	.	810205	810211
38	U	1207059	0156	F	GOOD	19	.	780419	780425
39	U	1207059	0156	F	GOOD	19	.	760901	760920
40	U	1207059	0156	F	GOOD	19	.	.	.
41	U	1207082	0565	F	FAIR	19	.	800513	800626
42	U	1207083	0468	F	FAIR	19	.	781005	781108
43	U	1207085	0028	F	GOOD	19	.	760121	760130
44	U	1207087	0679	F	FAIR	19	.	800619	800626

BS	PROPOSAL?	APPEAL?	DATE PERMIT REQUIRED	DATE OF REQUIRED COMPLIANCE	DATE OF FULL COMPLIANCE	FINAL STATUS OF BUILDING	TRUNCATED ADDRESS
23	COMPLETED	0188 ANDERSON
24	YES	NO	.	820601	.	INCOMPLETE	0188 ANDERSON
25	YES	YES	801001	820401	810910	COMPLETED	0406 ANDERSON
26	YES	NO	770613	780901	800919	COMPLETED	0277 ARBUTHNOT
27	NO	NO	770415	771231	790402	NEW OWNER	0277 ARBUTHNOT
28	YES	NO	.	840601	.	INCOMPLETE	0346 ARBUTHNOT
29	YES	NO	770415	780815	790402	NEW OWNER	0346 ARBUTHNOT
30	NO	NO	790715	791115	.	NEW OWNER	0346 ARBUTHNOT
31	YES	NO	801201	810215	811009	INCOMPLETE	0346 ARBUTHNOT
32	NO	NO	780319	800419	800507	COMPLETED	0145 ARLINGTON
33	NO	NO	NO	820901	820401	COMPLETED	0979 ARLINGTON
34	YES	NO	770504	780530	780601	COMPLETED	0354 ASHLAND
35	YES	NO	790623	800614	801029	COMPLETED	0303 ASSINIBOUI
36	COMPLETED	0348 ASSINIBOUI
37	YES	YES	.	830301	.	INCOMPLETE	0348 ASSINIBOUI
38	NO	NO	780425	780731	780713	COMPLETED	0357 ASSINIBOUI
39	YES	NO	761221	770921	771219	VACATED	0357 ASSINIBOUI
40	NO	NO	NO	NO	780401	NEW OWNER	0357 ASSINIBOUI
41	NO	NO	801201	830201	820422	COMPLETED	0380 ASSINIBOUI
42	YES	NO	790213	800513	800320	COMPLETED	0400 ASSINIBOUI
43	NO	NO	780405	761005	790313	COMPLETED	0432 ASSINIBOUI
44	YES	YES	801001	820901	820923	COMPLETED	0438 ASSINIBOUI

FILE OF UPGRADING ORDERS
(ORDERS HAVE BEEN SORTED BY FILE NUMBER)

DBS	RECORD TYPE	FILE NUMBER	ENV. PLANNING FILE NO.	ENTRY NUMBER	CONDITION OF ACCOMMODATION	BUILDING CODE	DATE OF INITIAL CONTACT	DATE REPORT SUBMITTED	DATE ORDER ISSUED
45	U	1207068	0242	F	FAIR	19	.	770601	770606
46	U	3060002	0338	F	FAIR	24	.	780307	780317
47	U	3060003	0179	F	FAIR	19	.	780405	780412
48	U	3060003	0178	1	FAIR	19	.	770105	770119
49	U	3060008	0182	F	POOR	19	.	780517	780524
50	U	3060008	0182	1	POOR	19	.	770202	770215
51	U	3111013	0115	F	GOOD	19	.	760505	760517
52	U	1032001	0473	F	FAIR	19	.	781018	781024
53	U	1032005	0061	F	FAIR	19	.	760303	760308
54	U	1032007	0175	F	FAIR	19	.	770105	770119
55	U	1032007	0175	1	FAIR	19	.	.	.
56	U	1032010	0752	F	GOOD	19	.	801218	810211
57	U	1032012	0753	F	GOOD	19	.	801218	810211
58	U	1031001	0177	F	FAIR	19	.	770105	770119
59	U	1031005	0472	F	GOOD	19	.	781019	781024
60	U	1031019	0259	F	FAIR	19	.	770907	770915
61	U	1031022	0062	F	FAIR	19	.	760303	760308
62	U	1204017	0490	F	FAIR	19	.	781207	780406
63	U	1204017	0490	1	FAIR	19	.	781207	781218
64	U	1204019	0489	F	GOOD	19	.	781207	780406
65	U	1204019	0489	1	GOOD	19	.	781207	781218
66	U	1204024	0021	F	PDDR	19	.	771102	771108

DBS	PROPOSAL?	APPEAL?	DATE PERMIT REQUIRED	DATE OF REQUIRED COMPLIANCE	DATE OF FULL COMPLIANCE	FINAL STATUS OF BUILDING	TRUNCATED ADDRESS
45	NO	NO	770910	780610	780309	COMPLETED	0440 ASSINIBOI
46	NO	NO	780624	790624	801125	COMPLETED	0210 ATLANTIC
47	YES	NO	780616	780917	781123	COMPLETED	0225 ATLANTIC
48	YES	NO	780517	780917	780411	INCOMPLETE	0225 ATLANTIC
49	NO	NO	780630	781231	790314	COMPLETED	0277 ATLANTIC
50	NO	NO	770415	771231	780301	NEW OWNER	0277 ATLANTIC
51	NO	NO	760727	770127	.	COMPLETED	0234 AUSTIN
52	NO	NO	790129	800129	800211	COMPLETED	0010 BALMORAL
53	YES	YES	761023	771001	781017	COMPLETED	0027 BALMORAL
54	YES	NO	770425	780125	771229	COMPLETED	0033 BALMORAL
55	NO	NO	.	.	.	VACATED	0033 BALMORAL
56	YES	NO	.	830301	821213	COMPLETED	0037 BALMORAL
57	YES	NO	.	830301	821213	COMPLETED	0039 BALMORAL
58	YES	NO	770425	780810	780419	COMPLETED	0181 BALMORAL
59	YES	NO	790129	791029	800527	COMPLETED	0190 BALMORAL
60	YES	YES	771216	781031	790926	COMPLETED	0275 BALMORAL
61	YES	NO	780517	770401	781020	COMPLETED	0277 BALMORAL
62	YES	NO	790511	781219	800603	COMPLETED	0389 BALMORAL
63	YES	NO	790319	781219	790425	NEW OWNER	0389 BALMORAL
64	YES	NO	790511	781219	800602	COMPLETED	0391 BALMORAL
65	YES	NO	790319	781219	790425	NEW OWNER	0391 BALMORAL
66	YES	NO	780115	781015	.	DEMOLISHED	0409 BALMORAL

FILE OF UPGRADING ORDERS
(ORDERS HAVE BEEN SORTED BY FILE NUMBER)

DBS	RECORD TYPE	FILE NUMBER	ENV. PLANNING FILE NO.	ENTRY NUMBER	CONDITION OF ACCOMMODATION	BUILDING CODE	DATE OF INITIAL CONTACT	DATE REPORT SUBMITTED	DATE ORDER ISSUED
67	U	1204024	0021	1	POOR	19	.	760107	760122
68	U	1204024	0021	2	POOR	19	.	770202	770301
69	U	1040009	0474	F	FAIR	19	.	781005	781108
70	U	1040016	0075	F	FAIR	19	.	760303	760308
71	U	1053011	0141	F	FAIR	19	.	770921	771031
72	U	1053011	0141	1	FAIR	19	.	760602	760607
73	U	1053012	0142	F	FAIR	19	.	770921	771031
74	U	1053012	0142	1	FAIR	19	.	760602	760607
75	U	3112006	0128	F	.	20	.	760602	760607
76	U	5170006	F0866	F	.	.	.	810924	811009
77	U	5170007	F0866	F	.	.	.	810924	811009
78	U	5170008	F0866	F	.	.	.	810924	811009
79	U	1090006	0174	F	PDDR	20	.	770105	770119
80	U	1090008	0278	F	FAIR	19	.	781207	781218
81	U	1090008	0279	1	FAIR	19	.	771005	771021
82	U	1090008	0279	2	FAIR	19	.	780705	780713
83	U	1090013	0280	F	FAIR	19	.	780705	780713
84	U	1090013	0280	1	FAIR	19	.	771005	771021
85	U	5021038	0658	F	FAIR	19	.	800513	800526
86	U	1120001	0248	F	FAIR	20	.	770706	770713
87	U	1120004	0319	F	FAIR	19	.	780201	780217
88	U	1080024	0770	F	FAIR	19	.	801218	800128

DBS	PROPOSAL?	APPEAL?	DATE PERMIT REQUIRED	DATE OF REQUIRED COMPLIANCE	DATE OF FULL COMPLIANCE	FINAL STATUS OF BUILDING	TRUNCATED ADDRESS
67	YES	NO	760329	770329	770301	NEW OWNER	0409 BALMORAL
68	YES	NO	770326	770901	770827	NEW OWNER	0409 BALMORAL
69	YES	NO	790213	791113	800401	COMPLETED	0436 BALMORAL
70	NO	NO	760521	781121	780406	COMPLETED	0472 BALMORAL
71	NO	NO	771223	780623	790305	COMPLETED	0543 BANNATYNE
72	YES	YES	761220	771220	771220	NEW OWNER	0543 BANNATYNE
73	NO	NO	771223	780623	790305	COMPLETED	0545 BANNATYNE
74	YES	NO	761220	771220	771220	COMPLETED	0545 BANNATYNE
75	YES	NO	760810	770915	791102	COMPLETED	0139 BARBER
76	NO	NO	820123	821231	821215	COMPLETED	0182 BELIVEAU
77	NO	NO	820123	821231	821215	COMPLETED	0184 BELIVEAU
78	NO	NO	820123	821231	821215	COMPLETED	0186 BELIVEAU
79	YES	YES	790425	790901	791023	COMPLETED	0465 BERESFORD
80	NO	NO	790112	790512	791116	COMPLETED	0469 BERESFORD
81	NO	NO	780127	781027	780512	NEW OWNER	0469 BERESFORD
82	NO	NO	780917	780917	781012	INCOMPLETE	0469 BERESFORD
83	NO	NO	780917	790117	790301	COMPLETED	0517 BERESFORD
84	NO	NO	780127	781027	780512	NEW OWNER	0517 BERESFORD
85	NO	NO	801001	820501	820216	COMPLETED	0344 BERTRAND
86	YES	NO	771018	781019	790525	COMPLETED	0233 BEVERLEY
87	NO	NO	780521	790521	790823	COMPLETED	0290 BEVERLEY
88	NO	NO	.	820901	821020	COMPLETED	0595 BEVERLEY

FILE OF UPGRADING ORDERS
(ORDERS HAVE BEEN SORTED BY FILE NUMBER)

OBS	RECORD TYPE	FILE NUMBER	ENV. PLANNING FILE NO.	ENTRY NUMBER	CONDITION OF ACCOMMODATION	BUILDING CODE	DATE OF INITIAL CONTACT	DATE REPORT SUBMITTED	DATE ORDER ISSUED
89	U	1080074	0358	F	FAIR	20	.	780405	780414
90	U	1110015	0425	F	FAIR	19	.	780607	780614
91	U	4040004	0331	F	FAIR	19	.	780719	780724
92	U	4040004	0331	1	FAIR	19	.	780307	780317
93	U	4040004	0331	2	FAIR	19	.	.	.
94	U	1180007	0264	F	FAIR	19	.	770907	770907
95	U	1208012	0669	F	FAIR	19	.	800513	800626
96	U	1208013	0253	F	P00R	19	.	.	.
97	U	1208013	0253	1	P00R	19	.	770706	770713
98	U	1208013	0253	2	P00R	19	.	.	.
99	U	1208015	0678	F	FAIR	19	.	800710	800718
100	U	1208016	0723	F	FAIR	19	.	800904	800916
101	U	1208017	0637	F	GOOD	19	.	800207	800218
102	U	1207053	0237	F	GOOD	19	.	770601	770608
103	U	1207054	0638	F	GOOD	19	.	800207	800218
104	U	1207055	0339	F	FAIR	19	.	780307	780317
105	U	1032058	0722	F	FAIR	19	.	801106	801112
106	U	1207061	0112	F	FAIR	19	.	.	.
107	U	1207061	0112	1	FAIR	19	.	.	.
108	U	1032059	0111	F	GOOD	19	.	760505	760513
110	U	1032059	0111	F	GOOD	19	.	760505	760513

OBS	PROPOSAL?	APPEAL?	DATE PERMIT REQUIRED	DATE OF REQUIRED COMPLIANCE	DATE OF FULL COMPLIANCE	FINAL STATUS OF BUILDING	TRUNCATED ADDRESS
89	NO	NO	780719	780719	790427	COMPLETED	0810 BEVERLEY
90	NO	NO	780914	780914	810122	COMPLETED	0100 BDLE
91	NO	NO	781101	790324	790131	DEMOLISHED	0314 BOND
92	NO	NO	780624	790324	780501	NEW OWNER	0314 BOND
93	NO	NO	.	.	781222	VACATED	0314 BOND
94	YES	NO	771207	790430	790719	COMPLETED	0377 BRANDDN
95	YES	NO	801001	821001	830503	INCOMPLETE	0250 BROADWAY
96	NO	NO	.	.	82	DEMOLISHED	0251 BROADWAY
97	YES	YES	780215	781019	781222	COMPLETED	0251 BROADWAY
98	NO	NO	.	.	81	VACATED	0251 BROADWAY
99	YES	NO	801101	830201	830616	COMPLETED	0270 BROADWAY
100	NO	NO	801201	830301	810130	COMPLETED	0296 BROADWAY
101	YES	NO	800520	821101	.	INCOMPLETE	0301 BROADWAY
102	YES	NO	770910	780910	790612	COMPLETED	0314 BROADWAY
103	YES	NO	800801	820430	8207	DEMOLISHED	0323 BROADWAY
104	NO	NO	780915	790915	800508	COMPLETED	0326 BROADWAY
105	YES	NO	.	831201	.	INCOMPLETE	0346 BROADWAY
106	NO	NO	.	.	81	VACATED	0376 BROADWAY
107	NO	NO	.	.	82	DEMOLISHED	0376 BROADWAY
108	YES	NO	760912	780815	790730	COMPLETED	0376 BROADWAY
109	YES	NO	760915	780228	780315	COMPLETED	0544 BROADWAY
110	NO	NO	.	.	801009	DEMOLISHED	0544 BROADWAY

FILE OF UPGRADING ORDERS
(ORDERS HAVE BEEN SORTED BY FILE NUMBER)

OBS	RECORD TYPE	FILE NUMBER	ENV. PLANNING FILE NO.	ENTRY NUMBER	CONDITION OF ACCOMMODATION	BUILDING CODE	DATE OF INITIAL CONTACT	DATE REPORT SUBMITTED	DATE ORDER ISSUED
111	U	1031034	0671	F	FAIR	19	.	800513	800626
112	U	1032060	0369	F	FAIR	19	.	.	801117
113	U	1032060	0369	1	FAIR	19	.	780405	780414
114	U	1032060	0369	2	FAIR	19	.	780907	780929
115	U	1032060	0369	3	FAIR	19	.	.	780820
116	U	1031036	0379	F	GOOD	19	.	780503	780508
117	U	1031037	0380	F	GOOD	19	.	780503	780508
118	U	1032062	0471	F	FAIR	19	.	781005	781017
119	U	1031039	0079	F	GOOD	19	.	760407	760503
120	U	1032062	0381	F	P00R	19	.	780503	780508
121	U	1031040	0192	F	GOOD	19	.	770202	770215
122	U	1110034	0222	F	FAIR	19	.	770406	770420
123	U	1120030	0367	F	FAIR	19	.	780405	780414
124	U	3022011	0246	F	P00R	19	.	770706	770713
125	U	3022014	0236	F	P00R	19	.	770511	770520
126	U	3022017	0148	F	FAIR	19	.	780707	781020
127	U	3022017	0148	F	FAIR	19	.	771005	771013
128	U	3021006	0333	F	FAIR	24	.	780307	780317
129	U	1207022	0480	F	GOOD	19	.	781207	781218
130	U	1207070	0239	F	GOOD	19	.	780802	780803
131	U	1207070	0239	1	GOOD	19	.	770601	770606
132	U	1207047	0481	F	FAIR	19	.	.	.

OBS	PROPOSAL?	APPEAL?	DATE PERMIT REQUIRED	DATE OF REQUIRED COMPLIANCE	DATE OF FULL COMPLIANCE	FINAL STATUS OF BUILDING	TRUNCATED ADDRESS
111	YES	NO	801001	820901	830414	COMPLETED	0579 BROADWAY
112	YES	NO	801215	811203	830331	COMPLETED	0580 BROADWAY
113	NO	NO	780719	790719	.	INCOMPLETE	0580 BROADWAY
114	YES	NO	781103	790719	.	INCOMPLETE	0580 BROADWAY
115	YES	NO	790901	801012	.	INCOMPLETE	0580 BROADWAY
116	YES	YES	780813	790630	800408	COMPLETED	0597 BROADWAY
117	YES	YES	780813	790630	800408	COMPLETED	0601 BROADWAY
118	YES	NO	790123	791023	790717	COMPLETED	0624 BROADWAY
119	YES	NO	770115	771231	781222	COMPLETED	0625 BROADWAY
120	YES	NO	780815	790615	791010	COMPLETED	0634 BROADWAY
121	YES	NO	770415	780430	790314	COMPLETED	0661 BROADWAY
122	YES	NO	770720	780420	790608	COMPLETED	0117 BRYCE
123	NO	NO	780819	790719	781213	COMPLETED	0519 BURNELL
124	YES	NO	780110	781019	780928	COMPLETED	0401 BURROWS
125	YES	NO	770820	781231	791130	COMPLETED	0423 BURROWS
126	YES	NO	770217	771117	770630	COMPLETED	0468 BURROWS
127	NO	NO	771215	780415	.	INCOMPLETE	0468 BURROWS
128	NO	NO	780624	790624	790913	COMPLETED	0582 BURROWS
129	YES	NO	790319	800725	801106	COMPLETED	0045 CARLTON
130	NO	NO	.	.	780928	COMPLETED	0072 CARLTON
131	YES	NO	770910	780610	780706	NEW OWNER	0072 CARLTON
132	NO	NO	.	.	821026	DEMOLISHED	0123 CARLTON

FILE OF UPGRADING ORDERS

(ORDERS HAVE BEEN SORTED BY FILE NUMBER)

OBS	RECORD TYPE	FILE NUMBER	ENV. PLANNING FILE NO.	ENTRY NUMBER	CONDITION OF ACCOMMODATION	BUILDING CODE	DATE OF INITIAL CONTACT	DATE REPORT SUBMITTED	DATE ORDER ISSUED
33	U	1207047	0481	1	FAIR	19	.	781207	781218
34	U	1204001	0170	F	FAIR	20	.	.	780519
35	U	1204001	0170	1	FAIR	20	.	770105	770119
36	U	1204001	0170	2	FAIR	20	.	.	.
37	U	1204001	0170	3	FAIR	20	.	780215	780217
38	U	1204014	0127	F	FAIR	19	.	760602	760607
39	U	2122004	F0862	F	.	.	.	810924	811009
40	U	2122005	F0862	F	.	.	.	810924	811009
41	U	2122006	F0862	F	.	.	.	810924	811009
42	U	3050003	0337	F	FAIR	19	.	780307	780317
43	U	3050004	0494	F	FAIR	19	.	781207	781218
44	U	3050005	0495	F	FAIR	19	.	781207	781218
45	U	5021019	0676	F	FAIR	19	.	800710	800718
46	U	6260007	0684	F	FAIR	19	.	800710	800718
47	U	6260007	0684	1	FAIR	19	.	801218	810106
48	U	6260008	0683	F	FAIR	19	.	800710	800718
49	U	6260008	0683	1	FAIR	19	.	780503	780508
50	U	3022001	0365	F	FAIR	19	.	770405	770415
51	U	3080028	0211	F	POOR	19	.	770511	770520
52	U	3080034	0234	F	FAIR	19	.	810910	810922
53	U	1133012	0670	F	FAIR	19	.	800710	800718
54	U	1133012	0670	1	FAIR	19	.	.	.

OBS	PROPOSAL?	APPEAL?	DATE PERMIT REQUIRED	DATE OF REQUIRED COMPLIANCE	DATE OF FULL COMPLIANCE	FINAL STATUS OF BUILDING	TRUNCATED ADDRESS
33	YES	NO	780615	781219	781209	COMPLETED	0123 CARLTON
34	NO	NO	.	.	.	INCOMPLETE	0289 CARLTON
35	YES	NO	770803	780125	780102	NEW OWNER	0289 CARLTON
36	NO	NO	.	.	780201	VACATED	0289 CARLTON
37	NO	NO	780325	780725	7805	NEW OWNER	0289 CARLTON
38	NO	NO	760810	770510	780402	COMPLETED	0377 CARLTON
39	YES	NO	820323	821215	830204	COMPLETED	0320 CARRIAGE
40	YES	NO	820323	821215	830204	COMPLETED	0330 CARRIAGE
41	YES	NO	820323	821215	830204	COMPLETED	0340 CARRIAGE
42	YES	NO	780724	780724	780322	COMPLETED	0181 CATHEDRAL
43	NO	NO	790418	791218	790606	COMPLETED	0191BCATHEDRAL
44	NO	NO	790418	791218	790518	COMPLETED	0195ACATHEDRAL
45	YES	NO	801101	820801	820819	COMPLETED	0272 CATHEDRAL
46	YES	YES	.	820801	830318	COMPLETED	0170 CENTENNIA
47	YES	NO	801101	820201	.	INCOMPLETE	0170 CENTENNIA
48	YES	YES	.	820801	830318	COMPLETED	0172 CENTENNIA
49	YES	NO	801101	820201	.	INCOMPLETE	0172 CENTENNIA
50	YES	NO	780715	780215	790411	COMPLETED	0165 CHARLES
51	NO	NO	770720	780420	781218	COMPLETED	0365 CHARLES
52	NO	NO	770820	780520	781117	COMPLETED	0551 CHARLES
53	YES	NO	.	820801	830328	COMPLETED	0240 CHESTNUT
54	NO	NO	801101	820801	830328	INCOMPLETE	0240 CHESTNUT

FILE OF UPGRADING ORDERS

(ORDERS HAVE BEEN SORTED BY FILE NUMBER)

OBS	RECORD TYPE	FILE NUMBER	ENV. PLANNING FILE NO.	ENTRY NUMBER	CONDITION OF ACCOMMODATION	BUILDING CODE	DATE OF INITIAL CONTACT	DATE REPORT SUBMITTED	DATE ORDER ISSUED
155	U	3130001	0746	F	FAIR	19	.	801106	801112
156	U	3130002	0675	F	GOOD	19	.	801904	800916
157	U	3060006	0407	F	GOOD	19	.	780607	780614
158	U	3060016	0406	F	FAIR	19	.	780607	780614
159	U	3060021	0673	F	GOOD	19	.	800710	800718
160	U	1110001	0259	F	FAIR	19	.	770817	770907
161	U	1100001	0154	F	POOR	19	.	760801	760920
162	U	1060002	0548	F	FAIR	19	.	.	801114
163	U	1060002	0584	1	FAIR	19	.	791115	791126
164	U	1060004	0011	F	GOOD	19	.	751211	751229
165	U	3060001	0013	F	GOOD	20	.	810910	810915
166	U	3060001	0013	1	GOOD	20	.	751211	751229
167	U	3060001	0013	2	GOOD	20	.	780621	780623
168	U	3060001	0013	3	GOOD	20	.	810305	810312
169	U	3060011	0043	F	GOOD	19	.	760204	760212
170	U	3060012	0674	F	GOOD	19	.	800804	800819
171	U	1207048	0189	F	FAIR	19	.	781005	781008
172	U	1207048	0189	1	FAIR	19	.	770202	770215
173	U	1207048	0189	2	FAIR	19	.	771214	771216
174	U	1031002	0508	F	GOOD	19	.	790301	790308
175	U	1207048	0510	F	FAIR	19	.	790301	790308
176	U	1207050	0511	F	FAIR	19	.	790301	790308

OBS	PROPOSAL?	APPEAL?	DATE PERMIT REQUIRED	DATE OF REQUIRED COMPLIANCE	DATE OF FULL COMPLIANCE	FINAL STATUS OF BUILDING	TRUNCATED ADDRESS
155	YES	NO	.	820601	820129	COMPLETED	0182 CHURCH
156	NO	NO	801201	820301	820325	COMPLETED	0184 CHURCH
157	NO	NO	780914	790314	781108	COMPLETED	0259 CHURCH
158	YES	NO	780914	800914	781029	COMPLETED	0301 CHURCH
159	YES	NO	801101	820201	820721	COMPLETED	0350 CHURCH
160	YES	NO	771207	771207	780801	COMPLETED	0105 CLARKE
161	YES	NO	761221	771221	780508	DEMOLISHED	0207 COCKBURN
162	YES	NO	.	820201	810805	COMPLETED	0251 COCKBURN
163	YES	NO	800426	811001	.	INCOMPLETE	0251 COCKBURN
164	YES	NO	770715	770830	781205	COMPLETED	0272 COCKBURN
165	YES	NO	.	820526	830330	COMPLETED	0205 COLLEGE
166	YES	NO	760802	770802	7805	NEW OWNER	0205 COLLEGE
167	NO	NO	780729	800630	.	INCOMPLETE	0205 COLLEGE
168	YES	NO	.	810801	.	INCOMPLETE	0205 COLLEGE
169	NO	NO	760426	770126	820818	COMPLETED	0285 COLLEGE
170	NO	NO	801201	820301	820210	COMPLETED	0280 COLLEGE
171	NO	NO	.	790607	790613	COMPLETED	0177 COLONY
172	NO	NO	770415	771231	771104	NEW OWNER	0177 COLONY
173	YES	NO	780224	781212	780805	INCOMPLETE	0177 COLONY
174	NO	NO	790613	800720	810211	COMPLETED	0182 COLONY
175	NO	NO	790613	800720	810811	COMPLETED	0181 COLONY
176	NO	NO	790613	800720	810728	COMPLETED	0189 COLONY

FILE OF UPGRADING ORDERS

(ORDERS HAVE BEEN SORTED BY FILE NUMBER)

OBS	RECORD TYPE	FILE NUMBER	ENV. PLANNING FILE NO.	ENTRY NUMBER	CONDITION OF ACCOMMODATION	BUILDING CODE	DATE OF INITIAL CONTACT	DATE REPORT SUBMITTED	DATE ORDER ISSUED
177	U	1207051	0512	F	FAIR	19	.	790301	790308
178	U	1207052	0513	F	GOOD	19	.	811015	811021
179	U	1207052	0513	1	GOOD	19	.	790301	790308
180	U	1207052	0513	2	GOOD	19	.	.	790926
181	U	1205010	0690	F	FAIR	19	.	800710	800718
182	U	1205012	0162	F	FAIR	19	.	.	.
183	U	1205012	0162	1	FAIR	19	.	760901	760920
184	U	4221011	F0869	F	.	19	.	810924	811009
185	U	4221012	F0869	F	.	19	.	810924	811009
186	U	4221013	F0869	F	.	19	.	810924	811009
187	U	4221014	F0869	F	.	19	.	810924	811009
188	U	4221015	F0869	F	.	19	.	810924	811009
189	U	1032021	0711	F	FAIR	19	.	801106	801112
190	U	1100036	0771	F	FAIR	19	.	810205	810211
191	U	1100037	0772	F	FAIR	19	.	810205	810211
192	U	1060011	0785	F	FAIR	19	.	801218	810211
193	U	1060025	0270	F	FAIR	19	.	770907	770916
194	U	1100052	0786	F	FAIR	19	.	810205	810217
195	U	1100054	0787	F	FAIR	19	.	801218	810211
196	U	1100055	0788	F	FAIR	19	.	810205	810211
197	U	1100057	0800	F	FAIR	19	.	.	.
198	U	1100057	0800	1	FAIR	19	.	810205	810211

OBS	PROPOSAL?	APPEAL?	DATE PERMIT REQUIRED	DATE OF REQUIRED COMPLIANCE	DATE OF FULL COMPLIANCE	FINAL STATUS OF BUILDING	TRUNCATED ADDRESS
177	NO	NO	790613	800720	810930	COMPLETED	0209 COLONY
178	NO	NO	.	820801	820115	COMPLETED	0221 COLONY
179	NO	NO	790613	800613	.	INCOMPLETE	0221 COLONY
180	YES	NO	791030	810216	811015	NEW OWNER	0221 COLONY
181	YES	NO	801201	830201	820819	COMPLETED	0239 COLONY
182	NO	NO	.	.	8105	VACATED	0275 COLONY
183	NO	NO	761228	770927	770916	COMPLETED	0275 COLONY
184	YES	YES	820323	821215	.	INCOMPLETE	0957 CONCORDIA
185	YES	YES	820323	821215	.	INCOMPLETE	0965 CONCORDIA
186	YES	YES	820323	821215	.	INCOMPLETE	0969 CONCORDIA
187	YES	YES	820323	821215	.	INCOMPLETE	0975 CONCORDIA
188	YES	YES	820323	821215	.	INCOMPLETE	0979 CONCORDIA
189	YES	NO	.	801201	820903	COMPLETED	0055 CORNISH
190	NO	NO	.	820901	821116	COMPLETED	0503 CORYDON
191	NO	NO	.	820901	821116	COMPLETED	0507 CORYDON
192	YES	NO	.	830901	830603	COMPLETED	0540 CORYDON
193	YES	NO	771216	781216	790319	COMPLETED	0682 CORYDON
194	YES	YES	.	820901	820518	COMPLETED	0681 CORYDON
195	YES	NO	.	821231	830506	COMPLETED	0703 CORYDON
196	NO	NO	.	820901	810625	COMPLETED	0709 CORYDON
197	NO	NO	.	830930	.	INCOMPLETE	0725 CORYDON
198	NO	NO	.	820901	.	INCOMPLETE	0725 CORYDON

FILE OF UPGRADING ORDERS

(ORDERS HAVE BEEN SORTED BY FILE NUMBER)

OBS	RECORD TYPE	FILE NUMBER	ENV. PLANNING FILE NO.	ENTRY NUMBER	CONDITION OF ACCOMMODATION	BUILDING CODE	DATE OF INITIAL CONTACT	DATE REPORT SUBMITTED	DATE ORDER ISSUED
199	U	1060034	0667	F	GOOD	19	.	810305	810317
200	U	1060034	0667	1	GOOD	19	.	800513	800718
201	U	1100039	0281	F	FAIR	20	.	.	.
202	U	1100091	0281	F	FAIR	20	.	771005	771021
203	U	1100094	0272	F	FAIR	19	.	770907	770916
204	U	1204009	.	F
205	U	1204027	0122	F	GOOD	19	.	760505	760514
206	U	1204039	0210	F	POOR	19	.	771102	771108
207	U	1204039	0210	1	POOR	19	.	770406	770420
208	U	1053004	.	F
209	U	1060009	0278	F	FAIR	19	.	770929	771021
210	U	4040008	0368	F	FAIR	19	.	780405	780414
211	U	5021047	0655	F	FAIR	19	.	800403	800410
212	U	5021048	0657	F	FAIR	19	.	800403	800410
213	U	5021051	0677	F	FAIR	19	.	800710	800718
214	U	5021075	0108	F	FAIR	19	.	760505	760513
215	U	5021075	0108	1	FAIR	19	.	.	.
216	U	5021076	0729	F	FAIR	19	.	.	.
217	U	5021076	0729	1	FAIR	19	.	801106	801112
218	U	5021076	0729	2	FAIR	19	.	.	820212
219	U	5021076	0729	3	FAIR	19	.	.	820324
220	U	1207029	0157	F	EXCELLENT	19	.	760801	760920

OBS	PROPOSAL?	APPEAL?	DATE PERMIT REQUIRED	DATE OF REQUIRED COMPLIANCE	DATE OF FULL COMPLIANCE	FINAL STATUS OF BUILDING	TRUNCATED ADDRESS
199	YES	NO	.	831201	.	INCOMPLETE	0830 CORYDON
200	NO	NO	801101	820201	.	INCOMPLETE	0830 CORYDON
201	NO	NO	790827	.	790827	VACATED	0862 CORYDON
202	YES	YES	780127	790821	.	DEMOLISHED	08915CORYDON
203	YES	NO	771216	790531	790803	COMPLETED	0915 CORYDON
204	NO	NO	.	.	750805	DEMOLISHED	0365 CUMBERLAN
205	YES	NO	770101	780101	790925	COMPLETED	0411 CUMBERLAN
206	YES	YES	780115	781015	790516	COMPLETED	0454 CUMBERLAN
207	YES	NO	771001	780720	770927	NEW OWNER	0454 CUMBERLAN
208	NO	NO	.	.	750902	DEMOLISHED	0069 DAGMAR
209	YES	NO	780127	790731	790816	COMPLETED	0349 DALY
210	YES	NO	780719	810228	810820	DEMOLISHED	0509 DAY
211	YES	NO	800708	810708	810817	COMPLETED	0371 DES MEURD
212	YES	NO	800708	810708	810817	COMPLETED	0375 DES MEURD
213	YES	NO	801101	820701	830104	COMPLETED	0421 DES MEURD
214	NO	NO	760813	770202	771031	DEMOLISHED	0543 DES MEURD
215	NO	NO	.	.	761118	VACATED	0543 DES MEURD
216	YES	YES	.	821101	.	COMPLETED	0546 DES MEURD
217	NO	NO	.	820501	.	INCOMPLETE	0546 DES MEURD
218	NO	NO	.	820801	.	INCOMPLETE	0546 DES MEURD
219	NO	NO	.	820801	.	INCOMPLETE	0546 DES MEURD
220	YES	YES	761221	780313	780207	COMPLETED	0054 DONALD

FILE OF UPGRADING ORDERS
(ORDERS HAVE BEEN SORTED BY FILE NUMBER)

DBS	RECORD TYPE	FILE NUMBER	ENV. PLANNING FILE NO.	ENTRY NUMBER	CONDITION OF ACCOMMODATION	BUILDING CODE	DATE OF INITIAL CONTACT	DATE REPORT SUBMITTED	DATE ORDER ISSUED
221	U	1100066	0015	F	GOOD	19	.	811015	811021
222	U	1100066	0015	1	GOOD	19	.	760107	760122
223	U	1100070	0016	F	FAIR	19	.	760107	760122
224	U	1100071	0431	F	FAIR	19	.	780921	781004
225	U	1100076	0302	F	FAIR	19	.	771102	771110
226	U	3300001	0000	F	.	24	.	.	.
227	U	3010008	0000	F	.	19	.	.	.
228	U	5010001	0730	F	PDDR	24	.	801106	801112
229	U	5010005	0761	F	FAIR	19	.	801218	810114
230	U	5010014	0056	F	GOOD	19	.	760218	760225
231	U	1207027	0403	F	FAIR	19	.	780607	780614
232	U	1207036	0402	F	FAIR	19	.	780607	780614
233	U	1207045	0137	F	FAIR	19	.	.	.
234	U	1207045	0137	1	FAIR	19	.	760602	760607
235	U	1205005	0824	F	FAIR	19	.	800207	800218
236	U	1205017	0171	F	GOOD	19	.	770105	770121
237	U	1205017	0171	1	GOOD	19	.	.	.
238	U	1204028	0537	F	GOOD	19	.	780301	780308
239	U	1204043	0035	F	FAIR	20	.	760204	760211
240	U	1204043	0035	1	FAIR	20	.	.	.
241	U	1051001	0214	F	GOOD	19	.	770406	770420
242	U	1051002	0293	F	GOOD	19	.	.	771021

DBS	PROPOSAL?	APPEAL?	DATE PERMIT REQUIRED	DATE OF REQUIRED COMPLIANCE	DATE OF FULL COMPLIANCE	FINAL STATUS OF BUILDING	TRUNCATED ADDRESS
221	NO	NO	.	820427	830128	COMPLETED	0720 DORCHESTE
222	YES	YES	760630	800304	.	NEW OWNER	0720 DORCHESTE
223	YES	NO	760621	770301	780319	COMPLETED	0734 DORCHESTE
224	NO	NO	790109	791008	800122	COMPLETED	0742 DORCHESTE
225	YES	YES	780215	781115	791218	COMPLETED	0785 DORCHESTE
226	NO	NO	.	.	770309	VACATED	0210 DUFFERIN
227	NO	NO	.	.	.	DEMOLISHED	0671 DUFFERIN
228	YES	NO	.	830601	.	INCOMPLETE	0135 DUMDULIN
229	NO	NO	.	820901	820608	COMPLETED	0213 DUMDULIN
230	YES	NO	760517	770806	771213	COMPLETED	0301 DUMDULIN
231	YES	NO	780914	780614	791005	COMPLETED	0052 EDMONTON
232	NO	NO	780914	780614	790508	COMPLETED	0066 EDMONTON
233	NO	NO	.	.	82	DEMOLISHED	0091 EDMONTON
234	NO	NO	760810	770510	771031	COMPLETED	0081 EDMONTON
235	YES	NO	800520	830830	830323	COMPLETED	0172 EDMONTON
236	NO	NO	770425	780125	780327	DEMOLISHED	0254 EDMONTON
237	NO	NO	.	.	781211	VACATED	0254 EDMONTON
238	YES	NO	790613	800613	781219	COMPLETED	0414 EDMONTON
239	YES	NO	760420	770420	770721	DEMOLISHED	0468 EDMONTON
240	NO	NO	.	.	770405	VACATED	0468 EDMONTON
241	YES	NO	770720	780120	.	COMPLETED	0669 ELGIN
242	NO	NO	760127	781027	790627	.	0770 ELGIN

FILE OF UPGRADING ORDERS
(ORDERS HAVE BEEN SORTED BY FILE NUMBER)

DBS	RECORD TYPE	FILE NUMBER	ENV. PLANNING FILE NO.	ENTRY NUMBER	CONDITION OF ACCOMMODATION	BUILDING CODE	DATE OF INITIAL CONTACT	DATE REPORT SUBMITTED	DATE ORDER ISSUED
243	U	1020004	0205	F	PDDR	19	.	770302	770309
244	U	1204012	0000	F
245	U	1204013	0107	F	PDDR	19	.	.	.
246	U	1204013	0107	F	PDDR	19	.	760407	760503
247	U	1204026	0169	F	GOOD	19	.	770105	770119
248	U	1204046	0205	F	PDDR	24	.	770302	770309
249	U	1040025	0102	1	FAIR	19	.	760407	760503
250	U	1040042	0001	F	FAIR	20	.	751211	751229
251	U	1040042	0001	1	FAIR	20	.	.	.
252	U	1040061	.	F	.	24	.	.	.
253	U	1040045	0598	F	GOOD	19	.	791206	791212
254	U	1040049	0000	F	SPECIAL CASE	19	.	.	.
255	U	1090025	0047	F	FAIR	20	.	.	790111
256	U	1080025	0047	1	FAIR	20	.	760218	760224
257	U	1090025	0047	2	FAIR	20	.	760218	770607
258	U	1090025	0047	3	FAIR	20	.	.	.
259	U	1120032	0120	F	PDDR	20	.	770620	770804
260	U	1080063	0120	F	PDDR	20	.	760505	760517
261	U	5130010	0623	F	GOOD	19	.	800103	800114
262	U	5130010	0648	F	GOOD	19	.	800306	800311
263	U	5130027	0681	F	FAIR	19	.	800710	800718
264	U	5130030	0682	F	FAIR	19	.	.	.

DBS	PROPOSAL?	APPEAL?	DATE PERMIT REQUIRED	DATE OF REQUIRED COMPLIANCE	DATE OF FULL COMPLIANCE	FINAL STATUS OF BUILDING	TRUNCATED ADDRESS
243	NO	NO	770502	780131	770822	DEMOLISHED	0249 ELLEN
244	NO	NO	.	.	741105	DEMOLISHED	0370 ELLICE
245	NO	NO	.	.	780630	VACATED	0376 ELLICE
246	NO	NO	760712	.	.	INCOMPLETE	0378 ELLICE
247	YES	NO	770425	770531	781214	COMPLETED	0410 ELLICE
248	YES	NO	770402	810220	810323	COMPLETED	0426 ELLICE
249	YES	NO	760809	770712	800221	COMPLETED	0506 ELLICE
250	YES	NO	.	.	770131	DEMOLISHED	0543 ELLICE
251	NO	NO	.	.	760504	VACATED	0543 ELLICE
252	NO	NO	.	.	7701	DEMOLISHED	0544 ELLICE
253	NO	NO	800317	810317	801001	COMPLETED	0550 ELLICE
254	NO	NO	.	.	.	DEMOLISHED	0559 ELLICE
255	NO	NO	.	.	791129	COMPLETED	0597 ELLICE
256	NO	NO	760823	770523	770607	NEW OWNER	0597 ELLICE
257	NO	NO	.	.	7805	NEW OWNER	0597 ELLICE
258	NO	NO	.	.	770607	VACATED	0597 ELLICE
259	NO	NO	.	.	800104	VACATED	0626 ELLICE
260	YES	NO	.	780204	770804	COMPLETED	0626 ELLICE
261	YES	NO	800614	810414	800723	INCOMPLETE	0765 ELLICE
262	YES	NO	800611	811231	820421	COMPLETED	0131 ENFIELD
263	YES	NO	801101	820801	830505	COMPLETED	0297 ENFIELD
264	YES	NO	.	.	.	COMPLETED	0301 ENFIELD

FILE OF UPGRADING ORDERS

(ORDERS HAVE BEEN SORTED BY FILE NUMBER)

OBS	RECORD TYPE	FILE NUMBER	ENV. PLANNING FILE NO.	ENTRY NUMBER	CONDITION OF ACCOMODATION	BUILDING CODE	DATE OF INITIAL CONTACT	DATE REPORT SUBMITTED	DATE ORDER ISSUED
165	U	5130030	0682	1	FAIR	19	.	800710	800718
166	U	5130030	0682	2	FAIR	19	.	830120	830210
167	U	5131026	0404	F	FAIR	19	.	810910	810921
168	U	5131026	0404	1	FAIR	19	.	780607	780614
169	U	5021032	0721	F	FAIR	19	.	.	.
170	U	5021032	0721	1	FAIR	19	.	801106	801112
171	U	5021032	0721	2	FAIR	19	.	.	820311
172	U	5021032	0721	3	FAIR	19	.	.	830415
173	U	5021035	0689	F	GOOD	19	.	.	.
174	U	5021035	0689	1	GOOD	19	.	801106	801112
175	U	5021035	0689	2	GOOD	19	.	.	820311
176	U	5021035	0689	3	GOOD	19	.	.	830415
177	U	5021043	F0856	F	.	.	.	810924	811009
178	U	5021044	F0856	F	.	.	.	810924	811009
179	U	5021045	F0856	F	.	.	.	810924	811009
180	U	5021046	F0856	F	0	19	.	810924	811009
181	U	3082001	0738	F	FAIR	19	.	801120	810114
182	U	3082006	0726	F	GOOD	19	.	801106	801112
183	U	5080003	0750	F	FAIR	19	.	.	.
184	U	5080003	0750	1	FAIR	19	.	801218	810120
185	U	5080003	0750	2	FAIR	19	.	810910	.
186	U	1133010	0570	F	GOOD	19	.	800710	800718

OBS	PROPOSAL?	APPEAL?	DATE PERMIT REQUIRED	DATE OF REQUIRED COMPLIANCE	DATE OF FULL COMPLIANCE	FINAL STATUS OF BUILDING	TRUNCATED ADDRESS
165	YES	NO	801101	830109	810508	INCOMPLETE	0301 ENFIELD
166	NO	NO	.	830901	.	INCOMPLETE	0301 ENFIELD
167	NO	NO	.	811201	811211	COMPLETED	0309 ENFIELD
168	NO	NO	780914	810219	.	INCOMPLETE	0309 ENFIELD
169	COMPLETED	0321 ENFIELD
170	YES	YES	.	821101	.	INCOMPLETE	0321 ENFIELD
171	YES	NO	.	831201	.	INCOMPLETE	0321 ENFIELD
172	NO	NO	.	830801	.	INCOMPLETE	0321 ENFIELD
173	COMPLETED	0325 ENFIELD
174	YES	YES	.	821101	.	INCOMPLETE	0325 ENFIELD
175	YES	NO	.	831201	.	INCOMPLETE	0325 ENFIELD
176	NO	NO	.	830701	.	INCOMPLETE	0325 ENFIELD
177	NO	NO	820123	821015	821006	COMPLETED	0358 ENFIELD
178	NO	NO	820123	821015	821006	COMPLETED	0362 ENFIELD
179	NO	NO	820123	821015	821006	COMPLETED	0366 ENFIELD
180	NO	NO	820123	821015	821006	COMPLETED	0370 ENFIELD
181	NO	NO	.	830301	810831	COMPLETED	0200 ENNISKILL
182	YES	NO	.	820601	810922	COMPLETED	0309 ENNISKILL
183	COMPLETED	0006 ESSEX
184	NO	NO	.	820901	.	INCOMPLETE	0006 ESSEX
185	YES	NO	.	830630	.	INCOMPLETE	0006 ESSEX
186	NO	NO	810102	820401	830415	COMPLETED	0165 ETHELBERG

FILE OF UPGRADING ORDERS

(ORDERS HAVE BEEN SORTED BY FILE NUMBER)

OBS	RECORD TYPE	FILE NUMBER	ENV. PLANNING FILE NO.	ENTRY NUMBER	CONDITION OF ACCOMODATION	BUILDING CODE	DATE OF INITIAL CONTACT	DATE REPORT SUBMITTED	DATE ORDER ISSUED
287	U	3112002	0000	F	.	19	.	.	.
288	U	3111005	0208	F	FAIR	24	.	770406	770420
289	U	3111009	0213	F	GOOD	24	.	780907	780912
290	U	3111009	0213	1	GOOD	24	.	770406	770420
291	U	5130008	0423	F	FAIR	19	.	790104	790111
292	U	5130008	0423	1	FAIR	19	.	780607	780614
293	U	1132003	0219	F	FAIR	19	.	770406	770420
294	U	1132004	0345	F	FAIR	19	.	780307	780317
295	U	1132007	0349	F	FAIR	20	.	780307	780317
296	U	2103001	F0865	F	.	19	.	810924	811009
297	U	2103002	F0865	F	.	19	.	810924	811009
298	U	2103003	F0865	F	.	19	.	810924	811009
299	U	2103004	F0865	F	.	19	.	810924	811009
300	U	1133004	0346	F	.	19	.	780307	780317
301	U	5140012	0854	F	GOOD	19	.	800403	800410
302	U	5140013	0724	F	FAIR	19	.	800904	800916
303	U	5140014	0703	F	FAIR	19	.	800904	800916
304	U	3040001	0202	F	FAIR	19	.	770302	770309
305	U	3040002	0263	F	FAIR	19	.	770907	770907
306	U	3010006	0559	F	FAIR	24	.	791004	791011
307	U	1206003	0090	F	FAIR	20	.	780407	780503
308	U	1020005	0232	F	GOOD	19	.	770525	770527

OBS	PROPOSAL?	APPEAL?	DATE PERMIT REQUIRED	DATE OF REQUIRED COMPLIANCE	DATE OF FULL COMPLIANCE	FINAL STATUS OF BUILDING	TRUNCATED ADDRESS
287	NO	NO	.	.	770316	VACATED	0080 EUCLID
288	NO	NO	770720	780120	781206	COMPLETED	0139 EUCLID
289	YES	NO	781017	790317	790710	VACATED	0198 EUCLID
290	NO	NO	770720	780420	780825	NEW OWNER	0198 EUCLID
291	YES	NO	790217	790914	790412	COMPLETED	0101 EUGENIE
292	NO	NO	780914	790914	.	INCOMPLETE	0101 EUGENIE
293	NO	NO	770720	780420	780718	COMPLETED	0059 EVANSON
294	YES	NO	780624	790324	780825	COMPLETED	0062 EVANSON
295	YES	NO	780724	790624	790830	COMPLETED	0154 EVANSON
296	YES	NO	820323	821215	830222	COMPLETED	0230 FAIRLANE
297	YES	NO	820323	821215	830222	COMPLETED	0232 FAIRLANE
298	YES	NO	820323	821215	830222	COMPLETED	0234 FAIRLANE
299	YES	NO	820323	821215	830222	COMPLETED	0236 FAIRLANE
300	YES	NO	780815	790324	790925	COMPLETED	0052 FAWCETT
301	YES	NO	800708	810930	820112	COMPLETED	0227 FERNDAL
302	YES	NO	801201	820901	820201	COMPLETED	0231 FERNDAL
303	YES	NO	801201	820901	810714	COMPLETED	0235 FERNDAL
304	NO	NO	770502	780131	770721	DEMOLISHED	0287 FLORA
305	NO	NO	771207	781107	781124	COMPLETED	0363 FLORA
306	NO	NO	791211	801004	801118	INCOMPLETE	0595 FLORA
307	YES	NO	761004	780201	7805	COMPLETED	02075FORT
308	NO	NO	770827	780727	780922	COMPLETED	0259 FOUNTAIN

FILE OF UPGRADING ORDERS
(ORDERS HAVE BEEN SORTED BY FILE NUMBER)

DBS	RECORD TYPE	FILE NUMBER	ENV. PLANNING FILE NO.	ENTRY NUMBER	CONDITION OF ACCOMMODATION	BUILDING CODE	DATE OF INITIAL CONTACT	DATE REPORT SUBMITTED	DATE ORDER ISSUED
309	U	1032003	0709	F	FAIR	19	.	801106	801112
310	U	1032022	0530	F	GOOD	19	.	780503	780515
311	U	1032034	0371	F	FAIR	19	.	780405	780427
312	U	1032050	0273	F	FAIR	19	.	770907	770918
313	U	1032051	0551	F	FAIR	19	.	780705	780711
314	U	1032052	0587	F	GOOD	19	.	781206	781212
315	U	1031020	0588	F	GOOD	19	.	781206	781217
316	U	1031028	0528	F	GOOD	19	.	780503	780515
317	U	1031029	0528	F	GOOD	19	.	780503	780515
318	U	1031031	0559	F	GOOD	19	.	781206	781212
319	U	1031033	0089	F	FAIR	24	.	760407	760503
320	U	1031033	0089	1	FAIR	24	.	.	.
321	U	1040060	0212	F	GOOD	24	.	770406	770420
322	U	1040004	0387	F	FAIR	19	.	780607	780612
323	U	1040004	0387	1	FAIR	19	.	781102	781116
324	U	1040007	0080	F	GOOD	19	.	760407	760503
325	U	1040021	0002	F	PDDR	19	.	751211	751229
326	U	1040021	0002	1	PDDR	19	.	.	.
327	U	1040021	0002	2	PDDR	19	.	.	.
328	U	1040024	0399	F	GOOD	19	.	780907	780929
329	U	1040024	0399	1	GOOD	19	.	780503	780508
330	U	1040024	0399	2	GOOD	19	.	780907	780929

DBS	PROPOSAL?	APPEAL?	DATE PERMIT REQUIRED	DATE OF REQUIRED COMPLIANCE	DATE OF FULL COMPLIANCE	FINAL STATUS OF BUILDING	TRUNCATED ADDRESS
309	NO	NO	.	820601	820903	COMPLETED	0024 FURBY
310	NO	NO	780901	800514	800320	COMPLETED	0061 FURBY
311	NO	NO	780730	780430	780825	COMPLETED	0111 FURBY
312	YES	NO	771216	781216	781012	COMPLETED	0193 FURBY
313	NO	NO	781010	800710	800805	COMPLETED	0198 FURBY
314	YES	NO	800317	810317	800223	COMPLETED	0209 FURBY
315	YES	NO	800320	831220	821116	COMPLETED	0275 FURBY
316	NO	NO	780914	800514	800118	COMPLETED	0300 FURBY
317	YES	NO	780814	811213	821117	COMPLETED	0303 FURBY
318	NO	NO	800317	810317	800416	COMPLETED	0317 FURBY
319	YES	NO	760707	770207	8203	DEMOLISHED	0327 FURBY
320	NO	NO	.	.	781019	VACATED	0327 FURBY
321	YES	YES	780301	780720	801211	COMPLETED	0338 FURBY
322	NO	NO	780912	780612	780629	COMPLETED	0361 FURBY
323	NO	NO	781223	780612	.	INCOMPLETE	0361 FURBY
324	NO	NO	760821	770321	771125	COMPLETED	0432 FURBY
325	NO	NO	.	.	780302	COMPLETED	0485 FURBY
326	NO	NO	760308	770308	770607	NEW OWNER	0485 FURBY
327	NO	NO	.	.	770607	VACATED	0485 FURBY
328	YES	NO	781103	810228	810302	COMPLETED	0485 FURBY
329	NO	NO	780813	780513	.	INCOMPLETE	0485 FURBY
330	NO	NO	781103	780513	.	INCOMPLETE	0485 FURBY

FILE OF UPGRADING ORDERS
(ORDERS HAVE BEEN SORTED BY FILE NUMBER)

DBS	RECORD TYPE	FILE NUMBER	ENV. PLANNING FILE NO.	ENTRY NUMBER	CONDITION OF ACCOMMODATION	BUILDING CODE	DATE OF INITIAL CONTACT	DATE REPORT SUBMITTED	DATE ORDER ISSUED
331	U	1040037	0396	F	FAIR	19	.	780503	780508
332	U	1040038	0398	F	FAIR	19	.	780503	780508
333	U	1040067	0000	F
334	U	1204003	0224	F	POOR	20	.	.	.
335	U	1204003	0224	1	PDDR	20	.	770406	770415
336	U	1204003	0224	2	PDDR	20	.	.	.
337	U	1204005	0223	F	POOR	20	.	.	780731
338	U	1204005	0223	1	PDDR	20	.	770406	770420
339	U	1023005	0105	F	FAIR	19	.	.	800410
340	U	1053005	0105	1	FAIR	19	.	760407	760504
341	U	1023005	0105	2	FAIR	19	.	.	780531
342	U	5021023	0686	F	GOOD	19	.	.	.
343	U	5021023	0686	1	GOOD	19	.	800904	800919
344	U	5021023	0686	2	GOOD	19	.	.	820311
345	U	5021023	0686	3	GOOD	19	.	.	830415
346	U	5021025	0687	F	GOOD	19	.	.	.
347	U	5021025	0687	1	GOOD	19	.	800904	800919
348	U	5021025	0687	2	GOOD	19	.	.	820311
349	U	5021025	0687	3	GOOD	19	.	.	.
350	U	5021027	0688	F	GOOD	19	.	.	.
351	U	5021027	0688	1	GOOD	19	.	800904	800919
352	U	5021027	0688	2	GOOD	19	.	.	820311

DBS	PROPOSAL?	APPEAL?	DATE PERMIT REQUIRED	DATE OF REQUIRED COMPLIANCE	DATE OF FULL COMPLIANCE	FINAL STATUS OF BUILDING	TRUNCATED ADDRESS
331	NO	NO	780813	781011	781101	COMPLETED	0531 FURBY
332	YES	NO	780813	780713	781128	COMPLETED	0532 FURBY
333	NO	NO	.	.	76	DEMOLISHED	0720 FURBY
334	NO	NO	.	.	781026	DEMOLISHED	0323 GARRY
335	NO	NO	770720	780720	780724	VACATED	0323 GARRY
336	NO	NO	.	.	780307	NEW OWNER	0323 GARRY
337	NO	NO	.	.	.	NEW OWNER	0331 GARRY
338	YES	NO	771001	780720	771208	VACATED	0331 GARRY
339	NO	NO	.	.	800515	COMPLETED	0080 GERTIE
340	YES	NO	760712	770630	7805	NEW OWNER	0080 GERTIE
341	NO	NO	.	.	780531	VACATED	0080 GERTIE
342	COMPLETED	0302 GOULET
343	YES	YES	801201	821101	.	INCOMPLETE	0302 GOULET
344	YES	NO	.	831201	.	INCOMPLETE	0302 GOULET
345	NO	NO	.	830901	.	INCOMPLETE	0302 GOULET
346	COMPLETED	0306 GOULET
347	YES	YES	801201	821101	.	INCOMPLETE	0306 GOULET
348	YES	NO	.	831201	.	INCOMPLETE	0306 GOULET
349	NO	NO	.	830801	.	INCOMPLETE	0306 GOULET
350	COMPLETED	0310 GOULET
351	YES	YES	801201	821101	.	INCOMPLETE	0310 GOULET
352	YES	NO	.	831201	.	INCOMPLETE	0310 GOULET

FILE OF UPGRADING ORDERS
(ORDERS HAVE BEEN SORTED BY FILE NUMBER)

BS	RECORD TYPE	FILE NUMBER	ENV. PLANNING FILE NO.	ENTRY NUMBER	CONDITION OF ACCOMMODATION	BUILDING CODE	DATE OF INITIAL CONTACT	DATE REPORT SUBMITTED	DATE ORDER ISSUED
53	U	5021027	0688	3	GOOD	19	.	.	.
54	U	1205014	0603	F	FAIR	20	.	800103	800114
55	U	1100079	0282	F	EXCELLENT	19	.	771005	771021
56	U	1100080	0283	F	FAIR	19	.	.	800204
57	U	1100080	0283	1	FAIR	19	.	771005	771021
58	U	1100083	0284	F	FAIR	19	.	771005	771021
59	U	1100086	0433	F	GOOD	19	.	780821	781004
60	U	1100088	0285	F	FAIR	19	.	771005	771021
61	U	1100089	0432	F	FAIR	19	.	780821	781004
62	U	1100093	0286	F	GOOD	19	.	.	800114
63	U	1100093	0286	1	GOOD	19	.	771005	771021
64	U	6010004	0287	F	FAIR	19	.	771005	.
65	U	5021021	0466	F	GOOD	24	.	.	800410
66	U	5021021	0466	1	GOOD	24	.	781005	781017
67	U	1207007	0155	F	FAIR	19	.	760801	760920
68	U	1207015	0000	F
69	U	1207021	0135	F	FAIR	19	.	780602	780607
70	U	1207030	0244	F	GOOD	19	.	770706	770713
71	U	1207046	0763	F	FAIR	19	.	801218	810513
72	U	1204015	0198	F	FAIR	19	.	800513	800514
73	U	1204015	0198	1	FAIR	19	.	770302	770309
74	U	1204016	0552	F	FAIR	19	.	790705	790711

BS	PROPOSAL?	APPEAL?	DATE PERMIT REQUIRED	DATE OF REQUIRED COMPLIANCE	DATE OF FULL COMPLIANCE	FINAL STATUS OF BUILDING	TRUNCATED ADDRESS
53	NO	NO	.	830601	.	INCOMPLETE	0310 GOULET
54	YES	NO	800730	821231	830601	COMPLETED	0399 GRAHAM
55	NO	NO	780127	781027	.	INCOMPLETE	0811 GROSVENDR
56	NO	NO	800306	801231	810506	COMPLETED	0812 GROSVENDR
57	YES	NO	780127	780127	.	INCOMPLETE	0812 GROSVENDR
58	NO	NO	780401	780127	790419	COMPLETED	0834 GROSVENDR
59	YES	NO	780109	800109	801023	COMPLETED	0859 GROSVENDR
60	NO	NO	780127	791011	791116	COMPLETED	0883 GROSVENDR
61	NO	NO	780109	791009	800325	COMPLETED	0888 GROSVENDR
62	NO	NO	.	800419	800219	COMPLETED	0914 GROSVENDR
63	YES	NO	780127	780127	791126	NEW OWNER	0914 GROSVENDR
64	NO	NO	780127	780127	781005	COMPLETED	0880 GROSVENDR
65	YES	NO	800515	810815	820205	COMPLETED	0300 HAMEL
66	NO	NO	790123	800123	.	COMPLETED	0300 HAMEL
67	NO	NO	.	.	.	DEMOLISHED	0021 HARGRAVE
68	NO	NO	.	.	76	DEMOLISHED	0035 HARGRAVE
69	NO	NO	780813	770513	780501	COMPLETED	0044 HARGRAVE
70	YES	YES	771019	781019	781214	COMPLETED	0055 HARGRAVE
71	YES	NO	.	830601	820701	DEMOLISHED	0109 HARGRAVE
72	YES	NO	800616	801216	810610	COMPLETED	0379 HARGRAVE
73	YES	YES	770901	800617	.	INCOMPLETE	0379 HARGRAVE
74	YES	NO	781010	800710	801008	COMPLETED	0384 HARGRAVE

FILE OF UPGRADING ORDERS
(ORDERS HAVE BEEN SORTED BY FILE NUMBER)

BS	RECORD TYPE	FILE NUMBER	ENV. PLANNING FILE NO.	ENTRY NUMBER	CONDITION OF ACCOMMODATION	BUILDING CODE	DATE OF INITIAL CONTACT	DATE REPORT SUBMITTED	DATE ORDER ISSUED
75	U	1053010	0421	F	FAIR	20	.	780607	780614
76	U	1053008	0060	F	FAIR	24	.	.	.
77	U	1053008	0060	1	FAIR	24	.	770316	770415
78	U	1053008	0060	2	FAIR	24	.	.	.
79	U	4090003	0429	F	GOOD	24	.	780907	780914
80	U	4010038	0744	F	FAIR	19	.	801105	801112
81	U	4010044	0685	F	GOOD	19	.	800710	800718
82	U	4133008	0764	F	FAIR	19	.	801218	810211
83	U	4133009	0765	F	FAIR	19	.	801218	810211
84	U	4182009	F0855	F	GOOD	19	.	810824	811009
85	U	4182010	F0855	F	GOOD	19	.	810824	811009
86	U	4182012	F0855	F	GOOD	19	.	810824	811009
87	U	1133027	0240	F	FAIR	19	.	770601	770813
88	U	1133015	0366	F	FAIR	19	.	780405	780414
89	U	1120015	0294	F	FAIR	19	.	790705	790705
90	U	1120015	0294	1	FAIR	19	.	.	771021
91	U	1080034	0523	F	GOOD	19	.	780405	780409
92	U	5130009	0401	F	FAIR	19	.	780607	780614
93	U	1100015	0180	F	GOOD	19	.	780517	780519
94	U	1100015	0180	1	GOOD	19	.	760801	760820
95	U	1100018	0304	F	FAIR	19	.	771102	771110
96	U	1100020	0608	F	GOOD	19	.	781206	781213

BS	PROPOSAL?	APPEAL?	DATE PERMIT REQUIRED	DATE OF REQUIRED COMPLIANCE	DATE OF FULL COMPLIANCE	FINAL STATUS OF BUILDING	TRUNCATED ADDRESS
75	YES	YES	780914	800501	800930	COMPLETED	0439 HARGRAVE
76	NO	NO	.	.	780317	COMPLETED	0131 HARRIET
77	NO	NO	.	.	.	VACATED	0131 HARRIET
78	NO	NO	.	.	.	NEW OWNER	0131 HARRIET
79	YES	YES	790228	800614	800714	COMPLETED	0220 HENDERSON
80	YES	NO	.	821201	830126	COMPLETED	0415 HENDERSON
81	YES	YES	801101	820331	830712	COMPLETED	0441 HENDERSON
82	NO	NO	.	830301	830415	COMPLETED	0763 HENDERSON
83	NO	NO	.	830301	830414	COMPLETED	0765 HENDERSON
84	YES	YES	820323	821215	.	INCOMPLETE	1700 HENDERSON
85	YES	YES	820323	821215	.	INCOMPLETE	1735 HENDERSON
86	YES	YES	820323	821215	.	INCOMPLETE	1750 HENDERSON
87	NO	NO	770916	780516	780822	COMPLETED	0252 HOME
88	YES	YES	780919	801101	810413	COMPLETED	0272 HOME
89	NO	NO	780810	800422	700514	COMPLETED	0377 HOME
90	YES	NO	780127	790127	780116	NEW OWNER	0377 HOME
91	NO	NO	780517	800417	800409	COMPLETED	0652 HOME
92	YES	NO	780930	801031	.	DEMOLISHED	0101 HORACE
93	YES	NO	780723	781231	800414	COMPLETED	0207 HUGO
94	YES	NO	770301	771231	7805	NEW OWNER	0207 HUGO
95	YES	NO	780215	780531	790628	COMPLETED	0220 HUGO
96	YES	NO	800317	820317	810423	COMPLETED	0230 HUGO

FILE OF UPGRADING ORDERS
(ORDERS HAVE BEEN SORTED BY FILE NUMBER)

OBS	RECORD TYPE	FILE NUMBER	ENV. PLANNING FILE NO.	ENTRY NUMBER	CONDITION OF ACCOMMODATION	BUILDING CODE	DATE OF INITIAL CONTACT	DATE REPORT SUBMITTED	DATE ORDER ISSUED
397	U	1020003	0053	F	POOR	19	.	.	800424
398	U	1020003	0053	1	POOR	19	.	760218	760225
399	U	1020003	0053	2	POOR	19	.	771005	771013
400	U	4010011	0762	F	FAIR	19	.	820520	820528
401	U	4010011	0762	1	FAIR	19	.	801218	810217
402	U	4010012	0745	F	GOOD	19	.	.	.
403	U	4010012	0745	1	GOOD	19	.	801106	801112
404	U	4010012	0745	2	GOOD	19	.	.	810415
405	U	4010017	0766	F	FAIR	19	.	.	801201
406	U	4010017	0766	1	FAIR	19	.	801218	810211
407	U	3111008	0145	F	FAIR	20	.	.	.
408	U	3111008	0145	1	FAIR	20	.	760707	760920
409	U	3111008	0145	2	FAIR	20	.	760901	760828
410	U	1060013	0256	F	FAIR	19	.	770817	770806
411	U	1060023	0300	F	FAIR	19	.	771102	771110
412	U	1060030	0289	F	FAIR	19	.	780215	780217
413	U	1060030	0289	1	FAIR	19	.	771102	771110
414	U	1053018	0084	F	GOOD	20	.	.	.
415	U	1053018	0084	1	GOOD	20	.	760303	760308
416	U	1053002	0070	F	FAIR	20	.	760303	760308
417	U	1020001	0068	F	POOR	19	.	.	800204
418	U	1020001	0068	1	POOR	19	.	760303	760308

OBS	PROPOSAL?	APPEAL?	DATE PERMIT REQUIRED	DATE OF REQUIRED COMPLIANCE	DATE OF FULL COMPLIANCE	FINAL STATUS OF BUILDING	TRUNCATED ADDRESS
397	NO	NO	800530	800730	810325	COMPLETED	0235 ISABEL
398	YES	NO	760802	760202	.	INCOMPLETE	0235 ISABEL
399	YES	NO	771215	781125	.	NEW OWNER	0235 ISABEL
400	NO	NO	.	830701	830118	COMPLETED	0210 JAMISON
401	NO	YES	.	830301	.	INCOMPLETE	0210 JAMISON
402	COMPLETED	0220 JAMISON
403	NO	NO	.	821201	.	INCOMPLETE	0220 JAMISON
404	YES	NO	.	830401	.	INCOMPLETE	0220 JAMISON
405	NO	NO	.	830801	.	INCOMPLETE	0240 JAMISON
406	YES	NO	.	830301	.	INCOMPLETE	0240 JAMISON
407	NO	NO	.	.	800227	COMPLETED	0187 JARVIS
408	YES	YES	770410	780410	760628	NEW OWNER	0187 JARVIS
409	YES	YES	770410	780410	770628	NEW OWNER	0187 JARVIS
410	YES	NO	771207	780507	790508	COMPLETED	0554 JESSIE
411	NO	NO	780215	780215	781127	COMPLETED	0626 JESSIE
412	NO	NO	780415	781115	780516	COMPLETED	0708 JESSIE
413	NO	NO	780415	781115	.	INCOMPLETE	0708 JESSIE
414	DEMOLISHED	0037 KATE
415	YES	NO	760802	770502	770318	VACATED	0037 KATE
416	YES	NO	760930	810213	810323	COMPLETED	0040 KATE
417	NO	NO	.	.	.	INCOMPLETE	0150 KATE
418	NO	NO	760517	761117	.	NEW OWNER	0150 KATE

FILE OF UPGRADING ORDERS
(ORDERS HAVE BEEN SORTED BY FILE NUMBER)

OBS	RECORD TYPE	FILE NUMBER	ENV. PLANNING FILE NO.	ENTRY NUMBER	CONDITION OF ACCOMMODATION	BUILDING CODE	DATE OF INITIAL CONTACT	DATE REPORT SUBMITTED	DATE ORDER ISSUED
419	U	1020001	0068	2	POOR	19	.	.	.
420	U	4050001	F0857	F	.	19	.	810924	811009
421	U	4050002	F0857	F	.	19	.	810924	811009
422	U	4050003	F0857	F	.	19	.	810924	811009
423	U	4050004	F0857	F	.	19	.	810924	811009
424	U	4050005	F0857	F	.	19	.	810924	811009
425	U	4050006	F0857	F	.	19	.	810924	811009
426	U	4050007	F0857	F	.	19	.	810924	811009
427	U	4050008	F0857	F	.	19	.	810924	811009
428	U	1207002	0041	F	FAIR	19	.	.	.
429	U	1207002	0041	1	FAIR	19	.	760204	760212
430	U	1207002	0041	2	FAIR	19	.	.	.
431	U	1207037	0536	F	GOOD	19	.	790301	790308
432	U	1207041	0535	F	GOOD	19	.	.	.
433	U	1207041	0535	1	GOOD	19	.	790301	790308
434	U	1207044	0109	F	GOOD	19	.	.	.
435	U	1207044	0109	1	GOOD	19	.	760505	760517
436	U	1205002	0289	F	FAIR	19	.	771005	771021
437	U	1205008	0172	F	FAIR	19	.	.	770127
438	U	1204010	0000	F
439	U	1204020	0157	F	GOOD	19	.	770105	770119
440	U	1204035	0612	F	GOOD	19	.	800103	800114

OBS	PROPOSAL?	APPEAL?	DATE PERMIT REQUIRED	DATE OF REQUIRED COMPLIANCE	DATE OF FULL COMPLIANCE	FINAL STATUS OF BUILDING	TRUNCATED ADDRESS
419	NO	NO	.	.	.	VACATED	0150 KATE
420	YES	YES	820323	821215	830104	COMPLETED	0424 KEENLEYSI
421	YES	YES	820323	821215	830104	COMPLETED	0428 KEENLEYSI
422	YES	YES	820323	821215	830104	COMPLETED	0432 KEENLEYSI
423	YES	YES	820323	821215	830104	COMPLETED	0436 KEENLEYSI
424	YES	YES	820323	821215	830104	COMPLETED	0440 KEENLEYSI
425	YES	YES	820323	821215	830104	COMPLETED	0444 KEENLEYSI
426	YES	YES	820323	821215	830104	COMPLETED	0448 KEENLEYSI
427	YES	YES	820323	821215	830104	COMPLETED	0452 KEENLEYSI
428	NO	NO	.	.	761118	DEMOLISHED	0011 KENNEDY
429	YES	NO	760420	761012	760901	VACATED	0011 KENNEDY
430	NO	NO	761115	770515	.	NEW OWNER	0011 KENNEDY
431	YES	NO	790613	800613	810422	COMPLETED	0071 KENNEDY
432	YES	NO	.	821201	.	INCOMPLETE	0075 KENNEDY
433	YES	NO	800501	820613	.	INCOMPLETE	0075 KENNEDY
434	COMPLETED	0085 KENNEDY
435	YES	NO	761018	820504	.	INCOMPLETE	0085 KENNEDY
436	YES	NO	780609	.	790924	COMPLETED	0165 KENNEDY
437	YES	NO	770501	780402	790918	COMPLETED	0224 KENNEDY
438	NO	NO	.	.	77	DEMOLISHED	0365 KENNEDY
439	YES	NO	770425	780125	780601	COMPLETED	0386 KENNEDY
440	NO	NO	800414	810414	811014	COMPLETED	0445 KENNEDY

FILE OF UPGRADING ORDERS
(ORDERS HAVE BEEN SORTED BY FILE NUMBER)

DBS	RECORD TYPE	FILE NUMBER	ENV. PLANNING FILE NO.	ENTRY NUMBER	CONDITION OF ACCOMMODATION	BUILDING CODE	DATE OF INITIAL CONTACT	DATE REPORT SUBMITTED	DATE ORDER ISSUED
441	U	1204038	0602	F	FAIR	19	.	800103	800114
442	U	1204042	0260	F	GOOD	19	.	.	.
443	U	1204042	0260	1	GOOD	19	.	770817	770907
444	U	1204042	0260	2	GOOD	19	.	780405	780413
445	U	1202006	0057	F	FAIR	20	.	760218	760225
446	U	1202009	0318	F	FAIR	24	.	.	.
447	U	1202009	0318	1	FAIR	24	.	780307	780317
448	U	3252001	F0863	F	.	19	.	810924	811009
449	U	3252002	F0863	F	.	19	.	810924	811009
450	U	3252003	F0863	F	.	19	.	810924	811009
451	U	6460001	F0859	F	.	19	.	810924	801009
452	U	6460002	F0859	F	.	19	.	810924	801009
453	U	6460003	F0859	F	.	19	.	810924	801009
454	U	6460004	F0859	F	.	19	.	810924	801009
455	U	1032016	0375	F	FAIR	19	.	780405	780808
456	U	1032023	0394	F	FAIR	19	.	.	.
457	U	1032023	0394	1	FAIR	19	.	780607	780612
458	U	1032023	0394	2	FAIR	19	.	.	.
459	U	1032037	0225	F	FAIR	19	.	770406	770420
460	U	1032043	0374	F	FAIR	19	.	780405	780421
461	U	1032045	0144	F	GOOD	19	.	760707	760920
462	U	1032054	0614	F	FAIR	19	.	.	801113

DBS	PROPOSAL?	APPEAL?	DATE PERMIT REQUIRED	DATE OF REQUIRED COMPLIANCE	DATE OF FULL COMPLIANCE	FINAL STATUS OF BUILDING	TRUNCATED ADDRESS
441	NO	NO	800414	810414	800623	COMPLETED	0449 KENNEDY
442	NO	NO	.	.	790212	COMPLETED	0461 KENNEDY
443	NO	NO	771207	781207	.	INCOMPLETE	0461 KENNEDY
444	YES	NO	780617	781207	780601	NEW OWNER	0461 KENNEDY
445	YES	NO	760628	761103	761122	VACATED	0228 KING
446	NO	NO	.	.	781201	VACATED	0235 KING
447	NO	NO	780624	790624	780531	VACATED	0235 KING
448	YES	YES	820323	821215	830119	COMPLETED	0231 KINVER
449	YES	YES	820323	821215	830119	COMPLETED	0241 KINVER
450	YES	YES	820323	821215	830119	COMPLETED	0251 KINVER
451	YES	NO	820323	820115	830105	COMPLETED	0005 LAKE CRES
452	YES	NO	820323	820115	830105	COMPLETED	0015 LAKE CRES
453	YES	NO	820323	820115	830105	COMPLETED	0025 LAKE CRES
454	YES	NO	820323	820115	830105	COMPLETED	0035 LAKE CRES
455	YES	NO	780831	790426	781227	COMPLETED	0042 LANGSIDE
456	YES	NO	780912	800315	800514	COMPLETED	0064 LANGSIDE
457	NO	NO	780812	790812	.	INCOMPLETE	0084 LANGSIDE
458	NO	NO	780912	790812	.	INCOMPLETE	0084 LANGSIDE
459	NO	NO	770720	780420	780918	COMPLETED	0122 LANGSIDE
460	YES	NO	780831	790426	781128	COMPLETED	0149 LANGSIDE
461	YES	NO	770217	780801	781205	COMPLETED	0161 LANGSIDE
462	YES	NO	.	820715	811120	COMPLETED	0212 LANGSIDE

FILE OF UPGRADING ORDERS
(ORDERS HAVE BEEN SORTED BY FILE NUMBER)

DBS	RECORD TYPE	FILE NUMBER	ENV. PLANNING FILE NO.	ENTRY NUMBER	CONDITION OF ACCOMMODATION	BUILDING CODE	DATE OF INITIAL CONTACT	DATE REPORT SUBMITTED	DATE ORDER ISSUED
463	U	1032054	0614	1	FAIR	19	.	800403	800411
464	U	1032055	0622	F	FAIR	19	.	800513	800518
465	U	1040013	0276	F	FAIR	20	.	.	.
466	U	1040013	0276	1	FAIR	20	.	770907	770916
467	U	1040013	0276	2	FAIR	20	.	.	.
468	U	1040013	0276	3	FAIR	20	.	811015	811014
469	U	1040018	0196	F	FAIR	19	.	770202	770215
470	U	1040069	0417	F	GOOD	20	.	810305	810317
471	U	1040069	0417	1	GOOD	20	.	780607	780614
472	U	5130040	0727	F	FAIR	19	.	.	810508
473	U	5130040	0727	1	FAIR	19	.	801106	801112
474	U	5130041	0728	F	FAIR	19	.	801106	801112
475	U	1132005	0438	F	FAIR	19	.	780907	780914
476	U	1132006	0470	F	GOOD	19	.	781019	781024
477	U	1100008	0301	F	FAIR	19	.	771102	771110
478	U	1100009	0298	F	FAIR	19	.	771102	771110
479	U	1080082	0411	F	FAIR	20	.	780705	780712
480	U	1020008	0217	F	POOR	19	.	.	.
481	U	1020008	0217	1	POOR	20	.	770406	770415
482	U	1020009	0218	F	POOR	20	.	.	.
483	U	1020009	0218	1	POOR	20	.	770406	770420
484	U	1020009	0218	2	POOR	20	.	.	780717

DBS	PROPOSAL?	APPEAL?	DATE PERMIT REQUIRED	DATE OF REQUIRED COMPLIANCE	DATE OF FULL COMPLIANCE	FINAL STATUS OF BUILDING	TRUNCATED ADDRESS
463	YES	NO	800908	820715	.	INCOMPLETE	0212 LANGSIDE
464	YES	NO	801101	820801	820519	COMPLETED	0213 LANGSIDE
465	NO	NO	.	.	8202	DEMOLISHED	0465 LANGSIDE
466	NO	NO	771216	781216	.	INCOMPLETE	0465 LANGSIDE
467	NO	NO	.	.	811015	NEW OWNER	0465 LANGSIDE
468	NO	NO	.	.	.	VACATED	0465 LANGSIDE
469	YES	YES	770415	771231	800416	COMPLETED	0480 LANGSIDE
470	YES	NO	.	.	8112	DEMOLISHED	0725 LANGSIDE
471	YES	YES	781014	8205	.	INCOMPLETE	0725 LANGSIDE
472	NO	NO	.	821001	811217	COMPLETED	0407 LARIVIERE
473	NO	NO	.	820601	.	INCOMPLETE	0407 LARIVIERE
474	YES	NO	.	820601	820323	COMPLETED	0411 LARIVIERE
475	YES	NO	781218	790918	800305	COMPLETED	0072 LENDRE
476	YES	NO	790129	800225	800423	COMPLETED	0129 LENDRE
477	NO	NO	780215	790215	781005	COMPLETED	0156 LILAC
478	YES	NO	780215	781115	791218	COMPLETED	0152 LILAC
479	NO	NO	781019	791019	800523	COMPLETED	0875 LIPTON
480	NO	NO	.	.	780315	DEMOLISHED	0386 LOGAN
481	YES	NO	770720	780420	770629	VACATED	0386 LOGAN
482	NO	NO	.	.	81	DEMOLISHED	0402 LOGAN
483	YES	NO	770915	780420	771201	NEW OWNER	0402 LOGAN
484	NO	NO	.	.	780717	VACATED	0402 LOGAN

FILE OF UPGRADING ORDERS

(ORDERS HAVE BEEN SORTED BY FILE NUMBER)

OBS	RECORD TYPE	FILE NUMBER	ENV. PLANNING FILE NO.	ENTRY NUMBER	CONDITION OF ACCOMMODATION	BUILDING CODE	DATE OF INITIAL CONTACT	DATE REPORT SUBMITTED	DATE ORDER ISSUED
185	U	1012004	0037	F	PDDR	24	.	.	800214
186	U	1012004	0037	1	PDDR	24	.	760204	760224
187	U	1012004	0037	2	PDDR	24	.	790104	790110
188	U	1012005	0226	F	PDDR	20	.	.	.
189	U	1012005	0226	1	PDDR	20	.	770511	770520
190	U	1012005	0226	2	PDDR	20	.	.	.
191	U	1012005	0226	3	PDDR	20	.	.	780525
192	U	1012006	0000	F
193	U	1012006	0000	F
194	U	1012007	0125	1	FAIR	19	.	760505	760514
195	U	1012017	0125	F	FAIR	19	.	780215	780217
196	U	1012017	0125	2	FAIR	19	.	771005	771014
197	U	1012008	0000	F	.	24	.	.	.
198	U	1020016	0133	F	PDDR	20	.	.	.
199	U	1020016	0133	F	PDDR	20	.	790802	760607
200	U	1020016	0133	1	PDDR	20	.	.	.
201	U	1140003	0457	F	FAIR	24	.	.	.
202	U	1140003	0457	1	FAIR	24	.	761005	781108
203	U	1140003	0457	2	FAIR	24	.	.	781130
204	U	1140003	0457	3	FAIR	24	.	.	.
205	U	1140003	0457	4	FAIR	24	.	781005	780406
206	U	1140017	0458	F	FAIR	24	.	.	781017

OBS	PROPOSAL?	APPEAL?	DATE PERMIT REQUIRED	DATE OF REQUIRED COMPLIANCE	DATE OF FULL COMPLIANCE	FINAL STATUS OF BUILDING	TRUNCATED ADDRESS
185	NO	NO	.	.	.	VACATED	0413 LOGAN
186	YES	YES	761120	770520	781023	NEW OWNER	0413 LOGAN
187	NO	NO	790215	790515	790509	VACATED	0413 LOGAN
188	NO	NO	.	.	780927	COMPLETED	0427 LOGAN
189	NO	NO	770820	780820	770624	VACATED	0427 LOGAN
190	NO	NO	.	.	780412	NEW OWNER	0427 LOGAN
191	YES	NO	.	.	780525	VACATED	0427 LOGAN
192	NO	NO	.	.	741202	VACATED	0519 LOGAN
193	NO	NO	.	.	7506	DEMOLISHED	0519 LOGAN
194	NO	NO	760726	770426	761119	NEW OWNER	0523 LOGAN
195	YES	NO	780325	800923	801106	COMPLETED	0532 LOGAN
196	YES	NO	780213	780813	.	NEW OWNER	0532 LOGAN
197	NO	NO	.	.	.	VACATED	0541 LOGAN
198	NO	NO	.	.	770926	NEW OWNER	0534 LOGAN
199	NO	NO	.	.	790704	DEMOLISHED	0534 LOGAN
200	YES	NO	760813	770513	770610	VACATED	0634 LOGAN
201	NO	NO	.	.	800320	COMPLETED	1429 LOGAN
202	NO	NO	790213	800213	.	INCOMPLETE	1429 LOGAN
203	NO	NO	790213	800213	.	INCOMPLETE	1429 LOGAN
204	NO	NO	.	.	790312	NEW OWNER	1429 LOGAN
205	YES	NO	790513	800213	800320	COMPLETED	1429 LOGAN
206	YES	NO	790123	800123	800520	COMPLETED	1454 LOGAN

FILE OF UPGRADING ORDERS

(ORDERS HAVE BEEN SORTED BY FILE NUMBER)

OBS	RECORD TYPE	FILE NUMBER	ENV. PLANNING FILE NO.	ENTRY NUMBER	CONDITION OF ACCOMMODATION	BUILDING CODE	DATE OF INITIAL CONTACT	DATE REPORT SUBMITTED	DATE ORDER ISSUED
507	U	1140013	0135	F	FAIR	19	.	.	.
508	U	1140013	0135	1	FAIR	19	.	760602	760607
509	U	1140013	0135	2	FAIR	19	.	780907	780912
510	U	1140013	0135	3	FAIR	19	.	.	820119
511	U	1053001	0572	F	FAIR	24	.	800207	800218
512	U	1053003	0201	F	FAIR	19	.	770302	770309
513	U	3060004	0220	F	PDDR	19	.	770406	770415
514	U	3060005	0436	F	PDDR	19	.	791004	791024
515	U	3060005	0436	1	PDDR	19	.	780921	781004
516	U	3060005	0436	2	PDDR	19	.	790201	790205
517	U	3060020	0176	F	PDDR	19	.	.	.
518	U	3060020	0176	1	PDDR	19	.	770105	121
519	U	3060020	0176	2	PDDR	19	.	.	780607
520	U	3060020	0176	3	PDDR	19	.	780802	781116
521	U	3030002	0578	F	FAIR	24	.	800403	800410
522	U	1206011	0000	F	SPECIAL CASE	19	.	.	.
523	U	1206004	0048	F	PDDR	20	.	760218	760224
524	U	1202012	0039	F	PDDR	20	.	.	780815
525	U	1202012	0039	1	PDDR	20	.	760204	760211
526	U	1202012	0039	2	PDDR	20	.	.	.
527	U	1202013	0019	F	PDDR	20	.	760107	760122
528	U	1202014	0020	F	PDDR	20	.	760107	760122

OBS	PROPOSAL?	APPEAL?	DATE PERMIT REQUIRED	DATE OF REQUIRED COMPLIANCE	DATE OF FULL COMPLIANCE	FINAL STATUS OF BUILDING	TRUNCATED ADDRESS
507	NO	NO	.	.	830420	DEMOLISHED	1603 LOGAN
508	NO	NO	760928	770428	.	INCOMPLETE	1603 LOGAN
509	NO	NO	781017	780217	.	INCOMPLETE	1603 LOGAN
510	NO	NO	.	.	.	VACATED	1603 LOGAN
511	YES	NO	800520	810520	820218	COMPLETED	0030 LYDIA
512	NO	NO	770502	780131	781214	COMPLETED	0048 LYDIA
513	NO	NO	770720	780420	771103	COMPLETED	0229 MACHRAY
514	YES	NO	791127	810801	810629	COMPLETED	0242 MACHRAY
515	NO	NO	790109	791009	790125	NEW OWNER	0242 MACHRAY
516	NO	NO	790307	791009	790813	NEW OWNER	0242 MACHRAY
517	NO	NO	.	.	8105	DEMOLISHED	0348 MACHRAY
518	NO	NO	770509	780209	7805	NEW OWNER	0348 MACHRAY
519	NO	NO	.	.	780607	VACATED	0348 MACHRAY
520	YES	NO	.	.	781116	VACATED	0348 MACHRAY
521	YES	NO	801008	810708	810401	COMPLETED	0772 MAGNUS
522	NO	NO	.	.	790201	DEMOLISHED	0160 MAIN
523	YES	NO	761201	770203	771213	VACATED	0230 MAIN
524	NO	NO	.	.	.	VACATED	0592 MAIN
525	YES	NO	.	.	780630	VACATED	0592 MAIN
526	NO	NO	.	.	780103	NEW OWNER	0592 MAIN
527	YES	NO	760809	770809	770907	VACATED	0598 MAIN
528	YES	YES	760412	770112	760930	VACATED	0602 MAIN

FILE OF UPGRADING ORDERS

(ORDERS HAVE BEEN SORTED BY FILE NUMBER)

OBS	RECORD TYPE	FILE NUMBER	ENV. PLANNING FILE NO.	ENTRY NUMBER	CONDITION OF ACCOMMODATION	BUILDING CODE	DATE OF INITIAL CONTACT	DATE REPORT SUBMITTED	DATE ORDER ISSUED
329	U	1202	0257	F	FAIR	24	.	770907	770916
330	U	1201002	0275	F	FAIR	20	.	.	810407
331	U	1201002	0275	1	FAIR	20	.	770907	770916
332	U	1201002	0275	2	FAIR	20	.	780607	780613
333	U	1201003	0000	F
334	U	1201004	0691	F	PDDR	20	.	800710	800718
335	U	1201005	0036	F	PDDR	24	.	780204	780213
336	U	3300002	0350	F	G00D	20	.	791004	.
337	U	3300002	0350	1	G00D	20	.	780301	780317
338	U	3300002	0350	2	G00D	20	.	781005	781006
339	U	3300003	0238	F	FAIR	20	.	770801	770806
340	U	3111011	0000	F
341	U	3300005	0000	F
342	U	3111012	0233	F	G00D	24	.	.	.
343	U	3111012	0233	1	G00D	24	.	770511	770520
344	U	3300006	0229	F	PDDR	20	.	780621	780627
345	U	3300006	0229	1	PDDR	20	.	770511	770520
346	U	3022024	0227	F	PDDR	20	.	770511	770520
347	U	3022	0008	F	PDDR	20	.	751211	751228
348	U	3022022	0228	F	FAIR	20	.	770511	770520
349	U	3080039	0000	F	.	19	.	.	.
350	U	3082007	0740	F	FAIR	19	.	801106	801112

OBS	PROPOSAL?	APPEAL?	DATE PERMIT REQUIRED	DATE OF REQUIRED COMPLIANCE	DATE OF FULL COMPLIANCE	FINAL STATUS OF BUILDING	TRUNCATED ADDRESS
329	YES	NO	780331	780705	790803	COMPLETED	06135MAIN
330	NO	NO	.	.	.	INCOMPLETE	0650 MAIN
331	YES	NO	771216	781216	.	NEW OWNER	0650 MAIN
332	NO	NO	780715	790215	790614	VACATED	0650 MAIN
333	NO	NO	.	.	780817	VACATED	0669 MAIN
334	NO	NO	801101	820801	8208	VACATED	0671 MAIN
335	NO	NO	760420	761020	.	DEMOLISHED	0700 MAIN
336	NO	NO	.	.	800625	COMPLETED	0796 MAIN
337	NO	NO	780815	790324	.	INCOMPLETE	0796 MAIN
338	NO	NO	781210	790324	.	INCOMPLETE	0796 MAIN
339	YES	NO	771030	780610	791001	COMPLETED	0800 MAIN
340	NO	NO	.	.	75	DEMOLISHED	0807 MAIN
341	NO	NO	.	.	77	DEMOLISHED	0810 MAIN
342	NO	NO	.	.	780626	COMPLETED	0815 MAIN
343	YES	NO	770820	781120	780518	NEW OWNER	0815 MAIN
344	NO	NO	780730	781130	780520	VACATED	0818 MAIN
345	YES	YES	770830	780520	780609	NEW OWNER	0818 MAIN
346	YES	NO	770820	781115	781005	COMPLETED	0972 MAIN
347	NO	NO	790308	770308	781205	COMPLETED	09845MAIN
348	YES	NO	770820	780520	781018	COMPLETED	0988 MAIN
349	NO	NO	.	.	77	DEMOLISHED	1468 MAIN
350	NO	NO	.	821201	821022	COMPLETED	1600 MAIN

FILE OF UPGRADING ORDERS

(ORDERS HAVE BEEN SORTED BY FILE NUMBER)

OBS	RECORD TYPE	FILE NUMBER	ENV. PLANNING FILE NO.	ENTRY NUMBER	CONDITION OF ACCOMMODATION	BUILDING CODE	DATE OF INITIAL CONTACT	DATE REPORT SUBMITTED	DATE ORDER ISSUED
551	U	3092008	0741	F	FAIR	19	.	801106	801112
552	U	3091028	0760	F	FAIR	19	.	801120	810114
553	U	3022008	0190	F	FAIR	19	.	770202	770215
554	U	5021003	0517	F	FAIR	20	.	.	.
555	U	5021003	0517	1	FAIR	20	.	780405	790412
556	U	5130014	0288	F	PDDR	24	.	771005	771021
557	U	5021007	0704	F	FAIR	19	.	800904	800916
558	U	5130025	0731	F	FAIR	24	.	801106	801112
559	U	5130028	0708	F	FAIR	19	.	820520	820531
560	U	5130028	0708	1	FAIR	19	.	800904	800919
561	U	5021022	0732	F	FAIR	19	.	.	.
562	U	5021022	0732	1	FAIR	19	.	801002	801014
563	U	5021022	0732	2	FAIR	19	.	.	820311
564	U	5021022	0732	3	FAIR	19	.	.	.
565	U	5021024	0733	F	FAIR	19	.	.	.
566	U	5021024	0733	1	FAIR	19	.	801002	801014
567	U	5021024	0733	2	FAIR	19	.	.	820311
568	U	5021024	0733	3	FAIR	19	.	.	.
569	U	5130032	0707	F	FAIR	19	.	820520	820531
570	U	5130032	0707	F	FAIR	19	.	800904	800919
571	U	5021028	0734	F	FAIR	19	.	.	.
572	U	5021028	0734	1	FAIR	19	.	801002	801014

OBS	PROPOSAL?	APPEAL?	DATE PERMIT REQUIRED	DATE OF REQUIRED COMPLIANCE	DATE OF FULL COMPLIANCE	FINAL STATUS OF BUILDING	TRUNCATED ADDRESS
551	NO	NO	.	821201	810827	COMPLETED	1630 MAIN
552	NO	NO	.	830401	81	COMPLETED	1730 MAIN
553	YES	YES	770415	790530	800829	COMPLETED	0347 MANIT0BA
554	NO	NO	.	.	820625	COMPLETED	0137 MARION
555	YES	NO	780717	800716	791012	VACATED	0137 MARION
556	YES	NO	790428	790615	800313	VACATED	0160 MARION
557	NO	NO	801201	820901	821104	INCOMPLETE	0195 MARION
558	NO	NO	.	820601	810615	COMPLETED	0284 MARION
559	YES	NO	821031	830401	830630	COMPLETED	0300 MARION
560	YES	YES	801201	821201	.	INCOMPLETE	0300 MARION
561	COMPLETED	0301 MARION
562	YES	YES	.	821101	.	INCOMPLETE	0301 MARION
563	YES	NO	.	831001	830801	INCOMPLETE	0301 MARION
564	NO	NO	.	831001	830801	INCOMPLETE	0305 MARION
565	COMPLETED	0305 MARION
566	YES	YES	.	821101	.	INCOMPLETE	0305 MARION
567	YES	NO	.	831201	.	INCOMPLETE	0305 MARION
568	NO	NO	.	830701	830501	INCOMPLETE	0305 MARION
569	YES	NO	821031	830401	830630	COMPLETED	0306 MARION
570	YES	YES	801201	821201	.	INCOMPLETE	0311 MARION
571	COMPLETED	0311 MARION
572	YES	YES	.	821101	.	INCOMPLETE	0311 MARION

FILE OF UPGRADING ORDERS
(ORDERS HAVE BEEN SORTED BY FILE NUMBER)

DBS	RECORD TYPE	FILE NUMBER	ENV. PLANNING FILE NO.	ENTRY NUMBER	CONDITION OF ACCOMMODATION	BUILDING CODE	DATE OF INITIAL CONTACT	DATE REPORT SUBMITTED	DATE ORDER ISSUED
573	U	5021028	0734	2	FAIR	19	.	.	820311
574	U	5021028	0734	3	FAIR	19	.	.	.
575	U	5021029	0706	F	FAIR	19	.	820520	820531
576	U	5021029	0706	1	FAIR	19	.	800904	800919
577	U	5021030	0735	F	FAIR	19	.	.	.
578	U	5021030	0735	1	FAIR	19	.	801002	801014
579	U	5021030	0735	2	FAIR	19	.	.	820311
580	U	5021030	0735	3	FAIR	19	.	.	.
581	U	5130036	0705	F	FAIR	19	.	820520	820531
582	U	5130036	0705	1	FAIR	19	.	800904	800919
583	U	5021037	0405	F	FAIR	19	.	780607	780614
584	U	5021041	0775	F	FAIR	19	.	.	.
585	U	5021052	0710	F	GOOD	19	.	810716	810727
586	U	5021052	0710	1	GOOD	19	.	800904	800919
587	U	5021056	0775	F	FAIR	19	.	810205	810513
588	U	1133008	0397	F	FAIR	19	.	780503	780508
588	U	1120018	0088	F	GOOD	19	.	.	.
590	U	1120018	0088	1	GOOD	19	.	.	.
591	U	1120019	0356	F	FAIR	19	.	780405	780427
592	U	1080003	0357	F	FAIR	19	.	780405	780420
593	U	1080006	0353	F	FAIR	19	.	780405	790523
594	U	1080006	0353	1	FAIR	19	.	780405	780414

DBS	PROPOSAL?	APPEAL?	DATE PERMIT REQUIRED	DATE OF REQUIRED COMPLIANCE	DATE OF FULL COMPLIANCE	FINAL STATUS OF BUILDING	TRUNCATED ADDRESS
573	YES	NO	.	831201	.	INCOMPLETE	0311 MARION
574	NO	NO	.	830901	830701	INCOMPLETE	0311 MARION
575	YES	NO	821031	830401	830630	COMPLETED	0312 MARION
576	YES	YES	801201	821201	.	INCOMPLETE	0312 MARION
577	COMPLETED	0315 MARION
578	YES	YES	.	821101	.	INCOMPLETE	0315 MARION
579	YES	NO	.	831201	.	INCOMPLETE	0315 MARION
580	NO	NO	.	830601	830501	INCOMPLETE	0315 MARION
581	YES	NO	821031	830401	830630	COMPLETED	0318 MARION
582	YES	YES	801201	821201	.	INCOMPLETE	0318 MARION
583	NO	NO	780914	790614	780918	COMPLETED	0331 MARION
584	NO	NO	.	.	830630	COMPLETED	0347 MARION
585	NO	NO	.	820301	820611	COMPLETED	0421 MARION
586	YES	NO	801201	820301	801113	INCOMPLETE	0421 MARION
587	YES	NO	.	821201	830524	VACATED	0437 MARION
588	YES	NO	780813	790513	791017	COMPLETED	0152 MARYLAND
589	800612	COMPLETED	0421 MARYLAND
590	YES	NO	780831	781110	781108	COMPLETED	0421 MARYLAND
591	NO	NO	780730	780730	780724	COMPLETED	0426 MARYLAND
592	NO	NO	780725	790921	791120	COMPLETED	0490 MARYLAND
593	NO	NO	790627	791127	.	INCOMPLETE	0510 MARYLAND
594	YES	NO	780915	790419	.	INCOMPLETE	0510 MARYLAND

FILE OF UPGRADING ORDERS
(ORDERS HAVE BEEN SORTED BY FILE NUMBER)

DBS	RECORD TYPE	FILE NUMBER	ENV. PLANNING FILE NO.	ENTRY NUMBER	CONDITION OF ACCOMMODATION	BUILDING CODE	DATE OF INITIAL CONTACT	DATE REPORT SUBMITTED	DATE ORDER ISSUED
595	U	1080007	0352	F	FAIR	19	.	.	810529
596	U	1080007	0352	1	FAIR	19	.	780405	780427
597	U	1080007	0352	2	FAIR	19	.	.	.
598	U	1080007	0352	3	FAIR	19	.	.	790926
599	U	1080008	0484	F	FAIR	19	.	810416	810529
600	U	1080008	0484	1	FAIR	19	.	781207	781218
601	U	1080008	0484	2	FAIR	19	.	.	780720
602	U	1080008	0484	3	FAIR	19	.	.	800215
603	U	1080008	0484	4	FAIR	19	.	.	.
604	U	1080011	0351	F	FAIR	19	.	780405	780414
605	U	1080040	0355	F	FAIR	19	.	780405	780428
606	U	1080043	0257	F	.	19	.	.	.
607	U	1080043	0257	1	.	19	.	.	.
608	U	1080044	0243	F	PDDR	19	.	770601	770606
609	U	1080049	0076	F	PDDR	19	.	760303	780316
610	U	5021011	0660	F	FAIR	19	.	800710	800718
611	U	1110044	0204	F	GOOD	19	.	770302	770309
612	U	1053013	0158	F	GOOD	19	.	770105	770119
613	U	1053015	0000	F
614	U	1052002	0418	F	FAIR	19	.	780705	780712
615	U	1052003	0414	F	FAIR	19	.	780705	780712
616	U	1080026	0114	F	FAIR	19	.	780505	780514

DBS	PROPOSAL?	APPEAL?	DATE PERMIT REQUIRED	DATE OF REQUIRED COMPLIANCE	DATE OF FULL COMPLIANCE	FINAL STATUS OF BUILDING	TRUNCATED ADDRESS
595	NO	NO	.	820901	830328	COMPLETED	0516 MARYLAND
596	YES	NO	780730	790730	.	INCOMPLETE	0516 MARYLAND
597	YES	NO	.	.	790201	NEW OWNER	0516 MARYLAND
598	NO	NO	791030	800430	.	INCOMPLETE	0516 MARYLAND
599	NO	NO	.	820901	830325	COMPLETED	0520 MARYLAND
600	YES	NO	790318	791218	790411	NEW OWNER	0520 MARYLAND
601	YES	NO	790824	791218	.	INCOMPLETE	0520 MARYLAND
602	NO	NO	800317	800717	.	INCOMPLETE	0520 MARYLAND
603	NO	NO	.	.	810416	NEW OWNER	0520 MARYLAND
604	NO	NO	780719	790419	790515	COMPLETED	0540 MARYLAND
605	YES	NO	781004	791004	791018	COMPLETED	0677 MARYLAND
606	NO	NO	.	.	780418	DEMOLISHED	0689 MARYLAND
607	NO	NO	.	.	770711	VACATED	0689 MARYLAND
608	NO	NO	770910	780610	790531	COMPLETED	0683 MARYLAND
609	NO	NO	780519	781119	770511	COMPLETED	0722 MARYLAND
610	YES	NO	801101	830315	830419	COMPLETED	0217 MASSOH
611	NO	NO	770502	780131	780322	COMPLETED	0135 MAYFAIR
612	NO	NO	770425	780125	780607	COMPLETED	0551 MCDERMOT
613	NO	NO	.	.	780607	DEMOLISHED	0650 MCDERMOT
614	YES	NO	781018	791212	800627	COMPLETED	0748 MCDERMOT
615	YES	NO	781019	791212	800627	COMPLETED	0752 MCDERMOT
616	YES	NO	760921	801029	801112	COMPLETED	0600 MCGEE

FILE OF UPGRADING ORDERS

(ORDERS HAVE BEEN SORTED BY FILE NUMBER)

DBS	RECORD TYPE	FILE NUMBER	ENV. PLANNING FILE NO.	ENTRY NUMBER	CONDITION OF ACCOMODATION	BUILDING CODE	DATE OF INITIAL CONTACT	DATE REPORT SUBMITTED	DATE ORDER ISSUED
117	U	3010001	0501	F	POOR	19	.	.	.
118	U	3010001	0501	I	POOR	19	.	790104	790118
119	U	3021002	0478	F	POOR	20	.	.	.
120	U	3021002	0478	I	POOR	20	.	781207	781218
121	U	3021001	0477	F	FAIR	24	.	781207	781218
122	U	1100035	0165	F	POOR	19	.	780419	780427
123	U	1100035	0165	I	POOR	19	.	770119	770127
124	U	1100039	0164	F	GOOD	19	.	770119	770127
125	U	1100042	0012	F	GOOD	19	.	751211	751229
126	U	1100072	0316	F	FAIR	19	.	780201	780217
127	U	1100074	0330	F	FAIR	19	.	780307	780317
128	U	1100077	0313	F	FAIR	19	.	780201	780217
129	U	1100084	0314	F	FAIR	19	.	780201	780217
130	U	1100080	0315	F	FAIR	19	.	780201	780302
131	U	4022001	0310	F	FAIR	19	.	771102	771110
132	U	1150	0332	F	FAIR	19	.	791018	791024
133	U	1150	0332	I	FAIR	19	.	780307	780317
134	U	1160	0247	F	FAIR	19	.	771201	771209
135	U	1160	0247	I	FAIR	19	.	770706	770713
136	U	1160	0252	F	FAIR	20	.	770706	770703
137	U	3060	0083	F	GOOD	19	.	760407	760504
138	U	3060	0082	F	GOOD	19	.	760407	760503

DBS	PROPOSAL?	APPEAL?	DATE PERMIT REQUIRED	DATE OF REQUIRED COMPLIANCE	DATE OF FULL COMPLIANCE	FINAL STATUS OF BUILDING	TRUNCATED ADDRESS
117	NO	NO			811222	DEMOLISHED	0088 MCGREGOR
118	YES	NO	790722	800122	791120	VACATED	0088 MCGREGOR
119	NO	NO			820311	COMPLETED	0201 MCGREGOR
120	YES	YES	800430	810530	810619	VACATED	0201 MCGREGOR
121	NO	NO	790318	800525	810814	COMPLETED	0151 MCKENZIE
122	NO	NO			780731	COMPLETED	0501 MCMILLAN
123	NO	NO	770502	780202	7804	NEW OWNER	0501 MCMILLAN
124	NO	NO	770504	780204	781123	COMPLETED	0508 MCMILLAN
125	NO	NO	760308	770331	780317	COMPLETED	0535 MCMILLAN
126	NO	NO	780521	780521	781005	COMPLETED	0758 MCMILLAN
127	YES	NO	780624	781224	800616	COMPLETED	0778 MCMILLAN
128	YES	NO	780729	790830	810202	COMPLETED	0793 MCMILLAN
129	YES	NO	780521	790221	800122	COMPLETED	0847 MCMILLAN
130	YES	NO	780521	790221	791005	COMPLETED	0890 MCMILLAN
131	YES	NO	780215	781115	810706	COMPLETED	0100 MELROSE
132	NO	NO	791127	801002	801029	COMPLETED	0792 MINTO
133	YES	YES	780804	790824		INCOMPLETE	0792 MINTO
134	YES	NO	780417	781019	780714	COMPLETED	0265 MORLEY
135	YES	NO	771130	781019	771125	NEW OWNER	0265 MORLEY
136	YES	NO	771019	790219	790928	COMPLETED	0270 MORLEY
137	YES	NO	761101	770501	790926	COMPLETED	0262 MOUNTAIN
138	YES	NO	760915	781231	790920	COMPLETED	0363 MOUNTAIN

FILE OF UPGRADING ORDERS

(ORDERS HAVE BEEN SORTED BY FILE NUMBER)

DBS	RECORD TYPE	FILE NUMBER	ENV. PLANNING FILE NO.	ENTRY NUMBER	CONDITION OF ACCOMODATION	BUILDING CODE	DATE OF INITIAL CONTACT	DATE REPORT SUBMITTED	DATE ORDER ISSUED
639	U	3060	0081	F	GOOD	19	.	760407	760503
640	U	3060	0184	F	FAIR	19	.	770202	770215
641	U	1060	0009	F	GOOD	19	.	751211	751229
642	U	1060	0186	F	FAIR	19	.	800821	800826
643	U	1060	0186	I	FAIR	19	.	770202	770215
644	U	1100	0191	F	FAIR	19	.	770202	770215
645	U	1204018	0290	F	FAIR	20	.	791004	791010
646	U	1204018	0290	I	FAIR	20	.	771005	771021
647	U	1204018	0290	2	FAIR	20	.	780621	780626
648	U	1204021	0291	F	POOR	20	.	771005	771021
649	U	1040035	0422	F	FAIR	24	.	781005	780109
650	U	1040035	0422	I	FAIR	24	.	780607	780614
651	U	1040	0420	F	FAIR	20	.	780607	780614
652	U	1180007	0755	F	FAIR	19	.	810205	810211
653	U	1180008	0756	F	FAIR	19	.	801218	810211
654	U	1180009	0757	F	FAIR	19	.	801218	810211
655	U	6170001	F0881	F	GOOD	19	.	810924	811009
656	U	6170002	F0881	F	GOOD	19	.	810924	811009
657	U	6170003	F0881	F	GOOD	19	.	810924	811009
658	U	6170004	F0881	F	GOOD	19	.	810924	811009
659	U	1100	0124	F	POOR	20	.	780419	780425
660	U	1100	0124	I	POOR	20	.	760505	760517

DBS	PROPOSAL?	APPEAL?	DATE PERMIT REQUIRED	DATE OF REQUIRED COMPLIANCE	DATE OF FULL COMPLIANCE	FINAL STATUS OF BUILDING	TRUNCATED ADDRESS
639	YES	NO	760915	781231	790919	COMPLETED	0365 MOUNTAIN
640	YES	NO	770415	780228	780822	COMPLETED	0485 MOUNTAIN
641	YES	NO	760419	791005	800825	COMPLETED	0635 MULVEY
642	NO	NO		810103	811109	COMPLETED	0775 MULVEY
643	YES	NO	770415	780815		INCOMPLETE	0775 MULVEY
644	NO	NO	770415	771231	780322	COMPLETED	0174 NASSAU
645	NO	NO	791215	800215	800513	COMPLETED	0380 NOTRE DAM
646	YES	NO	780127	780127	7806	NEW OWNER	0380 NOTRE DAM
647	NO	NO	780829	780127		INCOMPLETE	0380 NOTRE DAM
648	NO	NO	780127	780127	790215	COMPLETED	0402 NOTRE DAM
649	YES	NO	790314	790614	790503	VACATED	0530 NOTRE DAM
650	NO	NO	780914	790614	790914	NEW OWNER	0530 NOTRE DAM
651	YES	YES	7907	810630	810630	COMPLETED	0625 NOTRE DAM
652	YES	NO		830301	830602	COMPLETED	1124 NOTRE DAM
653	NO	NO		820901	830207	COMPLETED	1130 NOTRE DAM
654	NO	NO		830801	830712	COMPLETED	1134 NOTRE DAM
655	YES	NO	820323	821215	821221	COMPLETED	0403 OAKDALE
656	YES	NO	820323	821215	821221	COMPLETED	0405 OAKDALE
657	YES	NO	820323	821215	821221	COMPLETED	0407 OAKDALE
658	YES	NO	820323	821215	821221	COMPLETED	0409 OAKDALE
659	NO	NO			780425	INCOMPLETE	010750SBORNE
660	NO	NO	760726	770426	760801	VACATED	010750SBORNE

FILE OF UPGRADING ORDERS

(ORDERS HAVE BEEN SORTED BY FILE NUMBER)

DBS	RECORD TYPE	FILE NUMBER	ENV. PLANNING FILE NO.	ENTRY NUMBER	CONDITION OF ACCOMMODATION	BUILDING CODE	DATE OF INITIAL CONTACT	DATE REPORT SUBMITTED	DATE ORDER ISSUED
661	U	1110023	0295	F	P00R	24	.	771102	771110
662	U	1110037	0305	F	P00R	24	.	771102	771110
663	U	1100010	0292	F	FAIR	20	.	771005	771021
664	U	1110054	0326	F	FAIR	20	.	780201	780217
665	U	1090025	0327	F	P00R	20	.	.	.
666	U	1090025	0327	1	P00R	20	.	780201	780217
667	U	1090029	0488	F	FAIR	19	.	780104	790119
668	U	2052001	0261	F	FAIR	19	.	770817	770807
669	U	1202002	0058	F	P00R	20	.	780218	780225
670	U	1202005	0306	F	P00R	24	.	771102	771110
671	U	1202007	0465	F	P00R	20	.	781005	781017
672	U	1012003	0000	F	SPECIAL CASE
673	U	3091	0758	F	FAIR	19	.	801218	810120
674	U	3081033	0759	F	FAIR	19	.	801218	810120
675	U	1031	0045	F	FAIR	20	.	.	.
676	U	1031	0045	1	FAIR	20	.	.	.
677	U	2042003	0692	F	FAIR	19	.	780204	780212
678	U	2042007	0693	F	FAIR	19	.	800710	800824
679	U	2042005	0775	F	FAIR	19	.	800710	800718
680	U	2041003	0777	F	FAIR	19	.	810205	811113
681	U	2041003	0777	1	FAIR	19	.	810205	810513
682	U	2041004	0778	F	FAIR	19	.	810205	810211

DBS	PROPOSAL?	APPEAL?	DATE PERMIT REQUIRED	DATE OF REQUIRED COMPLIANCE	DATE OF FULL COMPLIANCE	FINAL STATUS OF BUILDING	TRUNCATED ADDRESS
661	YES	NO	780215	781115	780303	VACATED	0110 OSBORNE
662	YES	NO	780215	780215	780504	VACATED	0120 OSBORNE
663	NO	NO	780127	780127	781025	COMPLETED	0173 OSBORNE
664	YES	NO	780521	791121	780303	COMPLETED	0222 OSBORNE
665	NO	NO	.	.	790508	COMPLETED	0692 OSBORNE
666	YES	NO	780521	790521	780630	VACATED	0692 OSBORNE
667	YES	NO	790423	800123	790628	COMPLETED	0780 OSBORNE
668	YES	NO	771207	780907	780102	COMPLETED	0199 OVERDALE
669	NO	NO	.	.	780417	DEMOLISHED	0202 PACIFIC
670	YES	NO	780601	781115	790910	VACATED	0209 PACIFIC
671	YES	NO	790123	800423	800313	VACATED	0216 PACIFIC
672	NO	NO	.	.	.	COMPLETED	0256 PATRICK
673	NO	NO	.	830401	830427	COMPLETED	0204 PERTH
674	NO	NO	.	830401	830425	DEMOLISHED	06105PORTAGE
675	NO	NO	.	.	.	VACATED	06105PORTAGE
676	YES	NO	.	.	761019	VACATED	1780 PORTAGE
677	YES	NO	801201	830201	811231	COMPLETED	1806 PORTAGE
678	YES	NO	801101	820801	830601	COMPLETED	1830 PORTAGE
679	YES	NO	.	830601	830726	COMPLETED	1930 PORTAGE
680	YES	NO	.	830601	.	COMPLETED	1930 PORTAGE
681	YES	NO	.	830601	.	INCOMPLETE	1930 PORTAGE
682	YES	NO	.	830301	830630	COMPLETED	1934 PORTAGE

FILE OF UPGRADING ORDERS

(ORDERS HAVE BEEN SORTED BY FILE NUMBER)

DBS	RECORD TYPE	FILE NUMBER	ENV. PLANNING FILE NO.	ENTRY NUMBER	CONDITION OF ACCOMMODATION	BUILDING CODE	DATE OF INITIAL CONTACT	DATE REPORT SUBMITTED	DATE ORDER ISSUED
683	U	2041005	0779	F	FAIR	19	.	810205	810211
684	U	2041006	0780	F	FAIR	19	.	810205	810211
685	U	2041007	0742	F	FAIR	19	.	801106	801112
686	U	2041008	0743	F	FAIR	19	.	801106	801112
687	U	2052004	0483	F	GOOD	19	.	791115	791116
688	U	2052004	0483	1	GOOD	19	.	781207	781218
689	U	2041009	0769	F	FAIR	19	.	801218	810120
690	U	2151010	0078	F	GOOD	19	.	760407	760503
691	U	1133019	0348	F	P00R	19	.	.	790328
692	U	1133019	0348	1	P00R	19	.	780307	780317
693	U	1133019	0348	2	P00R	19	.	.	780919
694	U	1133025	0633	F	GOOD	19	.	800207	800311
695	U	1132011	0000	F	SPECIAL CASE	19	.	.	.
696	U	1202	0046	F	P00R	24	.	780218	780326
697	U	3022005	0254	F	GOOD	19	.	770817	770807
698	U	5021004	0101	F	FAIR	20	.	.	.
699	U	5021004	0101	1	FAIR	20	.	760407	760503
700	U	5021004	0101	2	FAIR	20	.	771102	771108
701	U	5021004	0101	3	FAIR	20	.	.	780712
702	U	5010012	0091	F	GOOD	19	.	760407	760503
703	U	5010016	0773	F	FAIR	19	.	801218	810114
704	U	5010017	0652	F	GOOD	19	.	800403	800410

DBS	PROPOSAL?	APPEAL?	DATE PERMIT REQUIRED	DATE OF REQUIRED COMPLIANCE	DATE OF FULL COMPLIANCE	FINAL STATUS OF BUILDING	TRUNCATED ADDRESS
683	YES	NO	.	830301	830630	COMPLETED	1940 PORTAGE
684	YES	NO	.	830301	830630	COMPLETED	1946 PORTAGE
685	NO	NO	.	821201	820118	COMPLETED	1970 PORTAGE
686	NO	NO	.	821201	820118	COMPLETED	1980 PORTAGE
687	NO	NO	.	791219	791121	COMPLETED	2015 PORTAGE
688	NO	NO	790319	791219	.	INCOMPLETE	2015 PORTAGE
689	NO	NO	.	830301	830601	COMPLETED	2020 PORTAGE
690	YES	YES	761030	770430	780912	COMPLETED	2515 PORTAGE
691	NO	NO	781224	790924	800414	VACATED	0768 PRESTON
692	NO	NO	780624	790324	.	INCOMPLETE	0768 PRESTON
693	NO	NO	781224	791224	.	INCOMPLETE	0768 PRESTON
694	YES	YES	800611	820930	831223	COMPLETED	0880 PRESTON
695	NO	NO	760531	781130	780406	VACATED	0877 PRESTON
696	NO	NO	771207	781207	78	COMPLETED	01805PRINCESS
697	NO	NO	.	.	810513	COMPLETED	0269 PRITCHARD
698	NO	NO	.	.	770927	COMPLETED	0158 PROVENCHE
699	NO	NO	760908	770509	770927	NEW OWNER	0158 PROVENCHE
700	NO	NO	780115	780415	770927	NEW OWNER	0158 PROVENCHE
701	NO	NO	.	.	780712	VACATED	0158 PROVENCHE
702	NO	NO	760712	770731	780124	COMPLETED	0267 PROVENCHE
703	NO	NO	.	820901	810626	COMPLETED	0335 PROVENCHE
704	YES	NO	800609	820309	820623	COMPLETED	0339 PROVENCHE

FILE OF UPGRADING ORDERS
(ORDERS HAVE BEEN SORTED BY FILE NUMBER)

OBS	RECORD TYPE	FILE NUMBER	ENV. PLANNING FILE NO.	ENTRY NUMBER	CONDITION OF ACCOMMODATION	BUILDING CODE	DATE OF INITIAL CONTACT	DATE REPORT SUBMITTED	DATE ORDER ISSUED
705	U	1204007	0126	F	FAIR	19	.	760602	760607
706	U	1204011	0200	F	FAIR	19	.	770302	770309
707	U	1204022	0121	F	FAIR	19	.	771214	771216
708	U	1204022	0121	F	FAIR	19	.	780621	780628
709	U	1204022	0121	F	FAIR	19	.	760505	760514
710	U	1204023	0163	F	FAIR	19	.	.	800131
711	U	1204023	0163	F	FAIR	19	.	770105	770119
712	U	1204029	0150	F	FAIR	19	.	760707	760820
713	U	1204001	0479	F	FAIR	19	.	781207	791218
714	U	1204033	0199	F	FAIR	19	.	770302	770309
715	U	1140002	0456	F	POOR	20	.	.	820817
716	U	1140002	0456	F	POOR	20	.	.	781005
717	U	2101001	F0858	F	GOOD	19	.	810924	811009
718	U	3022007	0426	F	POOR	19	.	.	810508
719	U	3022007	0426	F	POOR	19	.	780921	781004
720	U	4060001	0000	F
721	U	4040003	0014	F	POOR	19	.	760107	760130
722	U	6260001	0795	F	GOOD	19	.	810205	810211
723	U	6260002	0794	F	GOOD	19	.	810205	810910
724	U	6260003	0796	F	GOOD	19	.	.	.
725	U	6260003	0796	F	GOOD	19	.	810205	810211
726	U	6260004	0797	F	GOOD	19	.	810205	810211

OBS	PROPOSAL?	APPEAL?	DATE PERMIT REQUIRED	DATE OF REQUIRED COMPLIANCE	DATE OF FULL COMPLIANCE	FINAL STATUS OF BUILDING	TRUNCATED ADDRESS
705	NO	NO	760811	770511	771021	COMPLETED	0350 QUAPPELLE
706	YES	YES	771130	780430	780905	COMPLETED	0365 QUAPPELLE
707	NO	NO	780224	780824	780530	NEW OWNER	0404 QUAPPELLE
708	YES	NO	781101	781229	791206	COMPLETED	0404 QUAPPELLE
709	YES	NO	761018	770718	771025	NEW OWNER	0404 QUAPPELLE
710	NO	NO	800415	801003	810514	COMPLETED	0405 QUAPPELLE
711	YES	NO	770425	780125	.	INCOMPLETE	0405 QUAPPELLE
712	YES	YES	761220	780313	780628	COMPLETED	0421 QUAPPELLE
713	NO	NO	790318	791218	791130	COMPLETED	0429 QUAPPELLE
714	YES	NO	770502	801022	801031	COMPLETED	0435 QUAPPELLE
715	YES	NO	.	.	820817	VACATED	0210 QUELCH
716	YES	YES	790123	8205	810309	INCOMPLETE	0210 QUELCH
717	YES	NO	820323	821215	830207	COMPLETED	0010 REDFERN
718	NO	NO	.	820301	820518	COMPLETED	0310 REDWOOD
719	NO	NO	790109	800918	.	INCOMPLETE	0310 REDWOOD
720	NO	NO	.	.	.	DEMOLISHED	0205 REGENT
721	YES	NO	760517	770630	780823	COMPLETED	0233 REGENT
722	YES	NO	.	820801	820421	COMPLETED	0078 RENFREW
723	NO	NO	.	830601	820903	COMPLETED	0079 RENFREW
724	YES	YES	.	.	.	COMPLETED	0081 RENFREW
725	YES	NO	.	830131	.	INCOMPLETE	0081 RENFREW
726	NO	NO	.	820701	820817	COMPLETED	0083 RENFREW

FILE OF UPGRADING ORDERS
(ORDERS HAVE BEEN SORTED BY FILE NUMBER)

OBS	RECORD TYPE	FILE NUMBER	ENV. PLANNING FILE NO.	ENTRY NUMBER	CONDITION OF ACCOMMODATION	BUILDING CODE	DATE OF INITIAL CONTACT	DATE REPORT SUBMITTED	DATE ORDER ISSUED
727	U	6260005	0798	F	GOOD	19	.	.	.
728	U	6260005	0798	F	GOOD	19	.	810205	810211
729	U	6260006	0799	F	GOOD	19	.	810205	810211
730	U	1110062	0549	F	FAIR	19	.	790517	790608
731	U	1110061	0585	F	FAIR	19	.	791115	791126
732	U	1110063	0063	F	GOOD	19	.	760303	760308
733	U	1110069	0066	F	GOOD	19	.	760303	760308
734	U	1110077	0069	F	FAIR	19	.	760303	760308
735	U	1110080	0071	F	GOOD	19	.	760303	760308
736	U	1110082	0486	F	GOOD	19	.	790201	790208
737	U	1110086	0072	F	GOOD	19	.	780303	780308
738	U	1110088	0487	F	FAIR	19	.	780104	780110
739	U	1110090	0049	F	GOOD	19	.	780218	780224
740	U	1110091	0555	F	FAIR	19	.	790605	790608
741	U	1110101	0347	F	FAIR	19	.	760307	760317
742	U	1100028	0085	F	POOR	19	.	.	800307
743	U	1100028	0085	F	POOR	19	.	760407	760503
744	U	5190001	F0867	F	.	19	.	810924	811009
745	U	5190002	F0867	F	.	19	.	810924	811009
746	U	5190003	F0867	F	.	19	.	810924	811009
747	U	5190004	F0867	F	.	19	.	810924	811009
748	U	1090001	0328	F	FAIR	20	.	780201	780217

OBS	PROPOSAL?	APPEAL?	DATE PERMIT REQUIRED	DATE OF REQUIRED COMPLIANCE	DATE OF FULL COMPLIANCE	FINAL STATUS OF BUILDING	TRUNCATED ADDRESS
727	COMPLETED	0095 RENFREW
728	YES	NO	.	830601	.	INCOMPLETE	0095 RENFREW
729	NO	NO	.	820701	820518	COMPLETED	0096 RENFREW
730	NO	NO	790913	800913	791130	COMPLETED	0277 RIVER
731	NO	NO	800126	801026	800807	COMPLETED	0277 RIVER
732	NO	NO	760811	770311	810114	COMPLETED	0280 RIVER
733	NO	NO	760517	770217	800716	COMPLETED	0300 RIVER
734	NO	NO	760517	771117	780602	COMPLETED	0336 RIVER
735	YES	NO	760802	770502	781127	COMPLETED	0351 RIVER
736	YES	NO	790514	801015	810703	COMPLETED	0375 RIVER
737	YES	NO	760628	800819	810801	COMPLETED	0390 RIVER
738	NO	NO	790415	800415	790628	COMPLETED	0393 RIVER
739	YES	NO	760628	770628	.	INCOMPLETE	0394 RIVER
740	YES	NO	800601	800913	800506	COMPLETED	0395 RIVER
741	YES	NO	780624	791011	800325	COMPLETED	0424 RIVER
742	NO	NO	800409	800530	8009	VACATED	0478 RIVER
743	YES	NO	760915	770515	.	INCOMPLETE	0478 RIVER
744	YES	NO	820323	821015	821104	COMPLETED	0750 RIVER
745	YES	NO	820323	821015	821104	COMPLETED	0760 RIVER
746	YES	NO	820323	821015	821104	COMPLETED	0770 RIVER
747	YES	NO	820323	821015	821104	COMPLETED	0780 RIVER
748	NO	NO	780521	791011	800225	COMPLETED	0280 ROSEDALE

FILE OF UPGRADING ORDERS
(ORDERS HAVE BEEN SORTED BY FILE NUMBER)

DBS	RECORD TYPE	FILE NUMBER	ENV. PLANNING FILE NO.	ENTRY NUMBER	CONDITION OF ACCOMODATION	BUILDING CODE	DATE OF INITIAL CONTACT	DATE REPORT SUBMITTED	DATE ORDER ISSUED
49	U	1110003	0329	F	FAIR	19	.	.	820210
50	U	1110003	0329	1	FAIR	19	.	780201	780217
51	U	1110010	0077	F	GOOD	19	.	780303	760306
52	U	1110012	0609	F	GOOD	19	.	.	.
53	U	1110012	0609	1	GOOD	19	.	791206	791219
54	U	1110017	0555	F	GOOD	19	.	790605	790608
55	U	1110018	0146	F	GOOD	19	.	780707	760920
56	U	1202010	0274	F	PODR	19	.	781005	781115
57	U	1202010	0274	1	PODR	19	.	770907	770916
58	U	4040002	0134	F	GOOD	19	.	791004	791010
59	U	4040002	0134	1	GOOD	19	.	780602	760807
60	U	1132008	0547	F	GOOD	19	.	790503	790509
61	U	3092002	0719	F	FAIR	19	.	801106	801112
62	U	3092003	0720	F	FAIR	19	.	801106	801112
63	U	3022003	0113	F	FAIR	19	.	.	.
64	U	3022003	0113	1	FAIR	19	.	760505	760514
65	U	3022003	0113	2	FAIR	19	.	.	780717
66	U	3060017	0579	F	PODR	24	.	.	830627
67	U	3060017	0579	1	PODR	24	.	800403	800410
68	U	4152001	F0868	F	GOOD	19	.	810924	811008
69	U	4152002	F0868	F	GOOD	19	.	810924	811008
70	U	4152003	F0868	F	GOOD	19	.	810924	811008

DBS	PROPOSAL?	APPEAL?	DATE PERMIT REQUIRED	DATE OF REQUIRED COMPLIANCE	DATE OF FULL COMPLIANCE	FINAL STATUS OF BUILDING	TRUNCATED ADDRESS
49	NO	NO	.	821001	830620	COMPLETED	0006 ROSLYN
50	YES	YES	780522	800401	.	INCOMPLETE	0006 ROSLYN
51	NO	NO	760517	7702	.	COMPLETED	0051 ROSLYN
52	COMPLETED	0080 ROSLYN
53	YES	NO	800319	830415	.	INCOMPLETE	0080 ROSLYN
54	NO	NO	790913	800913	801528	COMPLETED	0100 ROSLYN
55	YES	YES	770315	810630	800319	COMPLETED	0105 ROSLYN
56	YES	NO	790121	810216	810312	COMPLETED	0336 ROSS
57	YES	YES	780415	790115	780925	NEW OWNER	0336 ROSS
58	NO	NO	791115	800315	791121	COMPLETED	0108 ROSSEAU
59	NO	NO	760813	770213	.	INCOMPLETE	0108 ROSSEAU
60	NO	NO	790814	800214	800318	COMPLETED	0175 RUBY
61	NO	NO	.	811201	821021	COMPLETED	0200 RUPERTSLA
62	NO	NO	.	821201	810828	COMPLETED	0205 RUPERTSLA
63	NO	NO	.	.	8003	DEMOLISHED	0230 SALTER
64	NO	NO	760813	760213	7806	NEW OWNER	0230 SALTER
65	NO	NO	.	.	780717	VACATED	0230 SALTER
66	NO	NO	.	.	.	VACATED	0301 SALTER
67	NO	NO	800708	810408	.	INCOMPLETE	0301 SALTER
68	YES	YES	820323	821215	830104	COMPLETED	0003 SANFORD F
69	YES	YES	820323	821215	830104	COMPLETED	0007 SANFORD F
70	YES	YES	820323	821215	830104	COMPLETED	0011 SANFORD F

FILE OF UPGRADING ORDERS
(ORDERS HAVE BEEN SORTED BY FILE NUMBER)

DBS	RECORD TYPE	FILE NUMBER	ENV. PLANNING FILE NO.	ENTRY NUMBER	CONDITION OF ACCOMODATION	BUILDING CODE	DATE OF INITIAL CONTACT	DATE REPORT SUBMITTED	DATE ORDER ISSUED
771	U	4152004	F0868	F	GOOD	19	.	810924	811008
772	U	4152	F0868	F	GOOD	19	.	810924	811008
773	U	1032	0641	F	FAIR	19	.	810305	810313
774	U	1032	0641	1	FAIR	19	.	800513	800718
775	U	1204004	0161	F	FAIR	19	.	771102	771108
776	U	1204004	0161	1	FAIR	19	.	780901	760920
777	U	1204037	0185	F	PODR	19	.	.	.
778	U	1204037	0185	1	PODR	19	.	770202	770215
779	U	1040014	0307	F	PODR	19	.	771102	771110
780	U	1040030	0317	F	FAIR	20	.	780307	780317
781	U	1080032	0383	F	FAIR	19	.	781207	781222
782	U	1080032	0383	1	FAIR	19	.	780607	780612
783	U	1080037	0385	F	FAIR	20	.	780607	780614
784	U	1080055	0384	F	FAIR	20	.	810205	810206
785	U	1080055	0384	1	FAIR	20	.	780607	780614
786	U	1080055	0384	2	FAIR	20	.	.	.
787	U	1080055	0384	3	FAIR	20	.	780907	780812
788	U	1080076	0454	F	FAIR	19	.	781019	781020
789	U	3050001	0427	F	FAIR	19	.	780921	781004
790	U	3142003	0662	F	FAIR	19	.	800619	800626
791	U	3142004	0663	F	GOOD	19	.	820401	820413
792	U	3142004	0663	1	GOOD	19	.	800619	800626

DBS	PROPOSAL?	APPEAL?	DATE PERMIT REQUIRED	DATE OF REQUIRED COMPLIANCE	DATE OF FULL COMPLIANCE	FINAL STATUS OF BUILDING	TRUNCATED ADDRESS
771	YES	YES	820323	821215	830104	COMPLETED	0015 SANFORD F
772	YES	YES	820323	821215	830104	COMPLETED	0018 SANFORD F
773	YES	NO	.	830501	811117	COMPLETED	0661 SARA
774	YES	NO	.	830201	.	INCOMPLETE	0661 SARA
775	YES	NO	801101	801101	.	COMPLETED	0329 SARGENT
776	YES	NO	780115	780715	781006	COMPLETED	0329 SARGENT
777	NO	NO	761221	770921	770921	NEW OWNER	0448 SARGENT
778	NO	NO	770415	771231	780621	COMPLETED	0448 SARGENT
779	YES	NO	780215	790315	.	INCOMPLETE	0470 SARGENT
780	YES	NO	780624	800424	810501	COMPLETED	0522 SARGENT
781	YES	NO	790128	790912	800320	COMPLETED	0637 SARGENT
782	NO	NO	780912	790612	.	INCOMPLETE	0637 SARGENT
783	NO	NO	780914	790614	800115	COMPLETED	0664 SARGENT
784	YES	NO	.	821101	811016	COMPLETED	0737 SARGENT
785	NO	NO	780914	790914	780714	NEW OWNER	0737 SARGENT
786	NO	NO	780914	790914	.	INCOMPLETE	0737 SARGENT
787	YES	YES	781017	8205	.	INCOMPLETE	0737 SARGENT
788	NO	NO	801208	810531	810730	COMPLETED	0814 SARGENT
789	YES	NO	790109	791009	781212	COMPLETED	0105 SCOTIA
790	YES	NO	801001	820901	830615	COMPLETED	0226 SCOTIA
791	NO	NO	.	820801	820818	COMPLETED	0238 SCOTIA
792	NO	NO	801001	820102	.	INCOMPLETE	0238 SCOTIA

FILE OF UPGRADING ORDERS
(ORDERS HAVE BEEN SORTED BY FILE NUMBER)

OBS	RECORD TYPE	FILE NUMBER	ENV. PLANNING FILE NO.	ENTRY NUMBER	CONDITION OF ACCOMMODATION	BUILDING CODE	DATE OF INITIAL CONTACT	DATE REPORT SUBMITTED	DATE ORDER ISSUED
793	U	6330001	F0860	F	.	19	.	.	.
794	U	6330001	F0860	1	.	19	.	810924	811009
795	U	6330002	F0860	F	.	19	.	810924	811009
796	U	6330003	F0860	F	.	19	.	.	.
797	U	6330003	F0860	1	.	19	.	810924	811009
798	U	6330004	F0860	F	.	19	.	.	.
799	U	6330004	F0860	1	.	19	.	810924	811009
800	U	1110048	0151	F	GOOD	19	.	760707	760920
801	U	3111006	0203	F	FAIR	19	.	770302	770309
802	U	3022010	0032	F	GOOD	19	.	.	.
803	U	3022010	0032	1	GOOD	19	.	760121	760130
804	U	3022010	0032	2	GOOD	19	.	760104	760106
805	U	3040003	0250	F	POOR	24	.	.	.
806	U	3040003	0250	1	POOR	24	.	.	.
807	U	3040003	0250	2	POOR	24	.	760503	760505
808	U	3022012	0518	F	FAIR	24	.	790405	790620
809	U	3022013	0580	F	FAIR	24	.	800306	800311
810	U	3021004	0630	F	FAIR	24	.	800207	800218
811	U	3021005	0647	F	POOR	24	.	.	.
812	U	3021005	0647	1	POOR	24	.	781005	781017
813	U	3021007	0435	F	POOR	19	.	791115	791119
814	U	3021007	0435	1	POOR	19	.	780921	781004

OBS	PROPOSAL?	APPEAL?	DATE PERMIT REQUIRED	DATE OF REQUIRED COMPLIANCE	DATE OF FULL COMPLIANCE	FINAL STATUS OF BUILDING	TRUNCATED ADDRESS
793	NO	NO	.	.	830719	COMPLETED	0090 SCOTSWOOD
794	YES	NO	820514	830601	821207	VACATED	0090 SCOTSWOOD
795	YES	NO	820514	830601	821207	VACATED	0100 SCOTSWOOD
796	NO	NO	.	.	830719	COMPLETED	0110 SCOTSWOOD
797	YES	NO	820514	830601	821207	VACATED	0110 SCOTSWOOD
798	NO	NO	.	.	830719	COMPLETED	0120 SCOTSWOOD
799	YES	NO	820514	830601	821207	VACATED	0120 SCOTSWOOD
800	NO	NO	751221	770921	791116	COMPLETED	0145 SCOTT
801	NO	NO	770502	780131	781124	COMPLETED	0139 SELKIRK
802	NO	NO	.	.	801008	COMPLETED	0379 SELKIRK
803	NO	NO	760405	760105	.	INCOMPLETE	0379 SELKIRK
804	YES	NO	780310	800905	771005	NEW OWNER	0379 SELKIRK
805	NO	NO	.	.	780720	COMPLETED	0380 SELKIRK
806	NO	NO	771019	781019	.	INCOMPLETE	0380 SELKIRK
807	YES	NO	780813	790113	.	NEW OWNER	0380 SELKIRK
808	NO	NO	790925	800625	811029	COMPLETED	0401 SELKIRK
809	YES	NO	800511	820801	830331	COMPLETED	0417 SELKIRK
810	NO	NO	800520	810820	820628	COMPLETED	0557 SELKIRK
811	NO	NO	.	.	.	DEMOLISHED	0575 SELKIRK
812	YES	YES	790421	800123	790706	VACATED	0575 SELKIRK
813	NO	NO	800123	800723	810325	COMPLETED	0640 SELKIRK
814	NO	NO	790109	791009	.	INCOMPLETE	0640 SELKIRK

FILE OF UPGRADING ORDERS
(ORDERS HAVE BEEN SORTED BY FILE NUMBER)

OBS	RECORD TYPE	FILE NUMBER	ENV. PLANNING FILE NO.	ENTRY NUMBER	CONDITION OF ACCOMMODATION	BUILDING CODE	DATE OF INITIAL CONTACT	DATE REPORT SUBMITTED	DATE ORDER ISSUED
815	U	3021011	0661	F	FAIR	24	.	800513	800625
816	U	3030005	0434	F	POOR	19	.	781207	781220
817	U	3030005	0434	F	POOR	19	.	780921	781004
818	U	1032035	0586	F	GOOD	19	.	791206	791212
819	U	1032038	0088	F	POOR	19	.	760407	760503
820	U	1032057	0587	F	GOOD	19	.	791206	791212
821	U	1031030	0116	F	GOOD	20	.	760505	760517
822	U	1040001	0099	F	FAIR	20	.	760407	760504
823	U	1120027	0413	F	FAIR	20	.	780705	780712
824	U	1040022	0100	F	GOOD	19	.	760407	760505
825	U	1080002	0412	F	FAIR	19	.	791206	791211
826	U	1080002	0412	1	FAIR	19	.	780705	780712
827	U	1080005	0632	F	GOOD	19	.	800207	800218
828	U	1080012	0410	F	FAIR	19	.	820520	820522
829	U	1080012	0410	1	FAIR	19	.	780705	780710
830	U	1040048	0783	F	FAIR	19	.	810205	810513
831	U	1080013	0525	F	GOOD	19	.	790405	790417
832	U	1040051	0524	F	GOOD	19	.	790405	790409
833	U	1040053	0110	F	FAIR	19	.	760505	760517
834	U	1040061	0117	F	GOOD	19	.	760505	760517
835	U	1080036	0754	F	FAIR	19	.	801218	810121
836	U	1080045	0388	F	FAIR	19	.	.	780629

OBS	PROPOSAL?	APPEAL?	DATE PERMIT REQUIRED	DATE OF REQUIRED COMPLIANCE	DATE OF FULL COMPLIANCE	FINAL STATUS OF BUILDING	TRUNCATED ADDRESS
815	YES	NO	801001	821001	.	INCOMPLETE	0788 SELKIRK
816	YES	NO	790425	790825	790704	VACATED	1059 SELKIRK
817	YES	NO	790109	791009	.	INCOMPLETE	1059 SELKIRK
818	NO	NO	800317	810317	800612	COMPLETED	0115 SHERBROOK
819	NO	NO	760709	771231	780602	COMPLETED	0133 SHERBROOK
820	YES	NO	800317	811231	810323	COMPLETED	0217 SHERBROOK
821	YES	NO	760720	770720	781206	COMPLETED	0309 SHERBROOK
822	NO	NO	780816	770415	800806	COMPLETED	0325 SHERBROOK
823	NO	NO	781019	791019	791130	COMPLETED	0468 SHERBROOK
824	YES	NO	760706	770401	780424	COMPLETED	0486 SHERBROOK
825	NO	NO	.	800215	800320	COMPLETED	0486 SHERBROOK
826	NO	NO	781119	790719	.	INCOMPLETE	0486 SHERBROOK
827	NO	NO	800520	810820	810331	COMPLETED	0508 SHERBROOK
828	NO	NO	.	.	830426	COMPLETED	0552 SHERBROOK
829	YES	YES	781017	8205	820210	VACATED	0552 SHERBROOK
830	YES	NO	.	821101	830329	COMPLETED	0557 SHERBROOK
831	NO	NO	790901	800720	791031	COMPLETED	0558 SHERBROOK
832	NO	NO	790717	800717	801015	COMPLETED	0573 SHERBROOK
833	NO	NO	760726	770502	780331	COMPLETED	0577 SHERBROOK
834	NO	NO	760602	770202	780901	COMPLETED	0615 SHERBROOK
835	NO	NO	.	820901	830602	COMPLETED	0660 SHERBROOK
836	YES	NO	780912	800525	.	INCOMPLETE	0694 SHERBROOK

FILE OF UPGRADING ORDERS

(ORDERS HAVE BEEN SORTED BY FILE NUMBER)

DBS	RECORD TYPE	FILE NUMBER	ENV. PLANNING FILE NO.	ENTRY NUMBER	CONDITION OF ACCOMMODATION	BUILDING CODE	DATE OF INITIAL CONTACT	DATE REPORT SUBMITTED	DATE ORDER ISSUED
37	U	1080045	0388	1	FAIR	19	.	780607	780612
38	U	1053017	0118	F	GOOD	20	.	.	810831
39	U	1053017	0118	1	GOOD	20	.	760505	760517
40	U	1053017	0118	2	GOOD	20	.	780807	780911
41	U	1051	0119	F	GOOD	20	.	760505	760517
42	U	1051005	0129	F	GOOD	19	.	.	800410
43	U	1051005	0129	1	GOOD	19	.	760602	760607
44	U	1051005	0129	2	GOOD	19	.	791004	791010
45	U	1051007	0000	F	.	20	.	.	.
46	U	1080029	0342	F	FAIR	19	.	780301	780317
47	U	1080035	0336	F	FAIR	19	.	780301	780317
48	U	3030001	0221	F	POOR	19	.	810305	810317
49	U	3030001	0221	1	POOR	19	.	770406	770421
50	U	1208001	0492	F	GOOD	19	.	781207	781218
51	U	1208005	0159	F	POOR	19	.	810305	810317
52	U	1208005	0159	1	POOR	19	.	760901	760920
53	U	1208005	0159	2	POOR	19	.	790719	790801
54	U	1208006	0419	F	GOOD	19	.	.	780828
55	U	1208006	0419	1	GOOD	19	.	780607	780614
56	U	1208006	0419	2	GOOD	19	.	790201	790205
57	U	1208007	0493	F	FAIR	19	.	.	790828
58	U	1208007	0493	1	FAIR	19	.	781207	781218

DBS	PROPOSAL?	APPEAL?	DATE PERMIT REQUIRED	DATE OF REQUIRED COMPLIANCE	DATE OF FULL COMPLIANCE	FINAL STATUS OF BUILDING	TRUNCATED ADDRESS
37	YES	NO	780912	780612	.	INCOMPLETE	0694 SHERBROOK
38	NO	NO	.	.	801211	VACATED	0853 SHERBROOK
39	YES	NO	760717	770717	.	INCOMPLETE	0853 SHERBROOK
40	NO	NO	781015	800905	801211	VACATED	0853 SHERBROOK
41	YES	NO	760921	770921	800715	COMPLETED	087055SHERBROOK
42	YES	NO	800715	801115	810430	COMPLETED	0892 SHERBROOK
43	NO	NO	760920	770319	.	INCOMPLETE	0892 SHERBROOK
44	NO	NO	791115	791215	.	INCOMPLETE	0892 SHERBROOK
45	NO	NO	.	.	770603	DEMOLISHED	0930 SHERBROOK
46	NO	NO	780624	790324	780109	COMPLETED	0614 SIMCOE
47	YES	NO	780624	790803	790815	COMPLETED	0652 SIMCOE
48	NO	NO	.	.	.	INCOMPLETE	0267 SINCLAIR
49	NO	NO	770720	780420	780620	COMPLETED	0267 SINCLAIR
50	YES	NO	790318	810630	820421	VACATED	0036 SMITH
51	NO	NO	.	810617	810715	COMPLETED	0079 SMITH
52	YES	NO	761227	780430	7805	COMPLETED	0079 SMITH
53	NO	NO	.	800814	.	INCOMPLETE	0079 SMITH
54	YES	YES	800105	811001	830302	COMPLETED	0083 SMITH
55	NO	NO	780914	790314	.	INCOMPLETE	0083 SMITH
56	YES	NO	790304	790604	.	INCOMPLETE	0083 SMITH
57	YES	NO	810421	820831	811002	COMPLETED	0087 SMITH
58	NO	NO	790318	781218	.	INCOMPLETE	0087 SMITH

FILE OF UPGRADING ORDERS

(ORDERS HAVE BEEN SORTED BY FILE NUMBER)

DBS	RECORD TYPE	FILE NUMBER	ENV. PLANNING FILE NO.	ENTRY NUMBER	CONDITION OF ACCOMMODATION	BUILDING CODE	DATE OF INITIAL CONTACT	DATE REPORT SUBMITTED	DATE ORDER ISSUED
859	U	1208007	0493	2	FAIR	19	.	.	790208
860	U	1208008	0680	F	FAIR	19	.	.	.
861	U	1208008	0680	1	FAIR	19	.	800519	800626
862	U	1208008	0680	2	FAIR	19	.	810924	810923
863	U	3092004	0739	F	FAIR	19	.	801120	810114
864	U	1032006	0611	F	GOOD	19	.	800103	800114
865	U	1032024	0249	F	FAIR	19	.	770706	770713
866	U	1032039	0613	F	GOOD	19	.	.	800313
867	U	1032039	0613	1	GOOD	19	.	800103	800114
868	U	1031003	0153	F	FAIR	19	.	760707	760920
869	U	1040008	0599	F	FAIR	19	.	791206	791213
870	U	1040012	0382	F	POOR	19	.	780503	780508
871	U	1040032	0034	F	GOOD	19	.	760204	760211
872	U	5080007	0859	F	FAIR	19	.	800513	800526
873	U	3142002	0747	F	FAIR	19	.	801106	801112
874	U	3142002	0737	F	FAIR	19	.	801120	810113
875	U	3091004	0784	F	FAIR	19	.	810205	810513
876	U	3080007	0024	F	POOR	20	.	.	.
877	U	3080007	0024	1	POOR	20	.	760107	760126
878	U	3080007	0024	2	POOR	20	.	760107	770607
879	U	5140010	0781	F	FAIR	19	.	810205	810513
880	U	5140015	0694	F	FAIR	19	.	801218	810106

DBS	PROPOSAL?	APPEAL?	DATE PERMIT REQUIRED	DATE OF REQUIRED COMPLIANCE	DATE OF FULL COMPLIANCE	FINAL STATUS OF BUILDING	TRUNCATED ADDRESS
859	YES	NO	790612	791218	781114	NEW OWNER	0087 SMITH
860	NO	NO	.	.	8205	DEMOLISHED	0111 SMITH
861	YES	NO	801001	821101	.	INCOMPLETE	0111 SMITH
862	NO	NO	.	.	8204	VACATED	0111 SMITH
863	NO	NO	.	830301	821022	COMPLETED	0205 SMITHFIELD
864	NO	NO	800414	810414	801106	COMPLETED	0030 SPENCE
865	YES	NO	771019	800612	800715	COMPLETED	0074 SPENCE
866	YES	NO	800715	810616	810330	COMPLETED	0136 SPENCE
867	NO	NO	800414	810414	.	INCOMPLETE	0136 SPENCE
868	YES	NO	761221	780401	780424	COMPLETED	0185 SPENCE
869	NO	NO	800317	810317	810514	COMPLETED	0435 SPENCE
870	YES	NO	780813	790713	791128	COMPLETED	0484 SPENCE
871	NO	NO	760414	761014	780804	COMPLETED	0525 SPENCE
872	NO	NO	801001	820102	811102	COMPLETED	0059 ST ANNES
873	YES	YES	.	821201	820824	COMPLETED	0192 ST ANTHON
874	YES	YES	.	830301	820824	COMPLETED	0184 ST ANTHON
875	NO	NO	.	830401	830526	COMPLETED	0205 ST ANTHON
876	NO	NO	.	.	780504	COMPLETED	0270 ST JOHNS
877	NO	NO	760330	770330	770607	NEW OWNER	0270 ST JOHNS
878	NO	NO	.	.	.	VACATED	0270 ST JOHNS
879	NO	NO	.	830701	820623	COMPLETED	0210 ST MARYS
880	NO	NO	.	821201	820825	COMPLETED	0262 ST MARYS

FILE OF UPGRADING ORDERS
(ORDERS HAVE BEEN SORTED BY FILE NUMBER)

OBS	RECORD TYPE	FILE NUMBER	ENV. PLANNING FILE NO.	ENTRY NUMBER	CONDITION OF ACCOMMODATION	BUILDING CODE	DATE OF INITIAL CONTACT	DATE REPORT SUBMITTED	DATE ORDER ISSUED
881	U	5140015	0684	1	FAIR	19	.	800904	800919
882	U	5140016	0685	F	FAIR	19	.	801218	810106
883	U	5140016	0685	1	FAIR	19	.	800904	800922
884	U	5140017	0686	F	FAIR	19	.	.	821201
885	U	5140017	0686	1	FAIR	19	.	800904	800919
886	U	5140017	0686	2	FAIR	19	.	801218	810106
887	U	5140018	0687	F	FAIR	19	.	801218	810106
888	U	5140018	0687	1	FAIR	19	.	800904	800919
888	U	5140019	0688	F	FAIR	19	.	801218	810106
890	U	5140019	0688	1	FAIR	19	.	800904	800919
891	U	5140020	0689	F	FAIR	19	.	801218	810106
892	U	5140020	0689	1	FAIR	19	.	800904	800924
893	U	5140021	0700	F	FAIR	19	.	800904	800919
894	U	5140021	0700	1	FAIR	19	.	801218	810106
895	U	5140022	0701	F	FAIR	19	.	801218	810106
896	U	5140022	0701	1	FAIR	19	.	800904	800919
897	U	5140023	0702	F	FAIR	19	.	801218	810106
898	U	5140023	0702	1	FAIR	19	.	800904	800919
899	U	5130033	0717	F	FAIR	19	.	830120	830210
900	U	5130033	0717	1	FAIR	19	.	801106	801112
901	U	5130033	0717	2	FAIR	19	.	.	810407
902	U	5130035	0718	F	GOOD	19	.	.	.

OBS	PROPOSAL?	APPEAL?	DATE PERMIT REQUIRED	DATE OF REQUIRED COMPLIANCE	DATE OF FULL COMPLIANCE	FINAL STATUS OF BUILDING	TRUNCATED ADDRESS
881	YES	NO	801201	820301	.	INCOMPLETE	0262 ST MARYS
882	YES	NO	.	821201	830214	COMPLETED	0268 ST MARYS
883	NO	NO	801201	820301	.	INCOMPLETE	0268 ST MARYS
884	NO	NO	.	830201	830405	COMPLETED	0272 ST MARYS
885	NO	NO	801201	820301	.	INCOMPLETE	0272 ST MARYS
886	YES	NO	.	821001	.	INCOMPLETE	0272 ST MARYS
887	YES	YES	.	821201	820430	COMPLETED	0276 ST MARYS
888	NO	NO	801201	820301	.	INCOMPLETE	0278 ST MARYS
888	NO	NO	.	821201	820921	COMPLETED	0282 ST MARYS
890	YES	NO	801201	820301	.	INCOMPLETE	0282 ST MARYS
891	YES	YES	.	821201	821217	COMPLETED	0286 ST MARYS
892	YES	NO	801201	820301	.	INCOMPLETE	0286 ST MARYS
893	YES	NO	801201	821018	820921	COMPLETED	0290 ST MARYS
894	NO	NO	.	820801	.	INCOMPLETE	0290 ST MARYS
895	YES	NO	.	821201	820901	COMPLETED	0286 ST MARYS
896	YES	NO	801201	820301	.	INCOMPLETE	0286 ST MARYS
897	NO	NO	.	821201	820909	COMPLETED	0300 ST MARYS
898	YES	NO	801201	820301	.	INCOMPLETE	0300 ST MARYS
899	NO	NO	.	830801	.	INCOMPLETE	0311 ST MARYS
900	NO	NO	.	820601	.	INCOMPLETE	0311 ST MARYS
901	YES	NO	.	821201	.	INCOMPLETE	0311 ST MARYS
902	831115	COMPLETED	0315 ST MARYS

FILE OF UPGRADING ORDERS
(ORDERS HAVE BEEN SORTED BY FILE NUMBER)

OBS	RECORD TYPE	FILE NUMBER	ENV. PLANNING FILE NO.	ENTRY NUMBER	CONDITION OF ACCOMMODATION	BUILDING CODE	DATE OF INITIAL CONTACT	DATE REPORT SUBMITTED	DATE ORDER ISSUED
903	U	5130035	0718	1	GOOD	19	.	800904	800919
904	U	5130035	0718	2	GOOD	19	.	810305	810317
905	U	5130035	0718	3	GOOD	19	.	810521	810604
906	U	5130035	0718	4	GOOD	19	.	830120	830210
907	U	5130037	0713	F	GOOD	19	.	800904	800919
908	U	5130038	0714	F	GOOD	19	.	801106	801112
909	U	5080008	0749	F	FAIR	24	.	801218	810114
910	U	5080010	0774	F	FAIR	19	.	801218	810114
911	U	5080011	0666	F	FAIR	19	.	800710	800718
912	U	5070002	0006	F	GOOD	19	.	.	.
913	U	5070003	0007	F	GOOD	19	.	.	.
914	U	5070002	0006	1	GOOD	19	.	751211	751228
915	U	5070003	0007	1	GOOD	19	.	751211	751228
916	U	5070002	0006	2	GOOD	19	.	780607	780713
917	U	5070003	0007	2	GOOD	19	.	780607	780713
918	U	5070003	0007	3	GOOD	19	.	.	.
919	U	5070005	0715	F	FAIR	19	.	.	.
920	U	5070005	0715	1	FAIR	19	.	801106	801117
921	U	5171006	0716	F	FAIR	19	.	.	.
922	U	5171006	0716	1	FAIR	19	.	801106	801117
923	U	5120004	0531	F	FAIR	19	.	790301	790308
924	U	1120037	0138	F	FAIR	19	.	760602	760607

OBS	PROPOSAL?	APPEAL?	DATE PERMIT REQUIRED	DATE OF REQUIRED COMPLIANCE	DATE OF FULL COMPLIANCE	FINAL STATUS OF BUILDING	TRUNCATED ADDRESS
903	NO	NO	801201	820901	.	INCOMPLETE	0315 ST MARYS
904	YES	NO	.	830101	.	INCOMPLETE	0315 ST MARYS
905	YES	NO	.	821201	.	INCOMPLETE	0315 ST MARYS
906	NO	NO	.	830801	.	INCOMPLETE	0315 ST MARYS
907	YES	NO	801201	820331	.	INCOMPLETE	0333 ST MARYS
908	YES	NO	.	830331	.	INCOMPLETE	0335 ST MARYS
909	YES	NO	.	820917	830117	COMPLETED	0566 ST MARYS
910	YES	NO	.	820917	830117	COMPLETED	0570 ST MARYS
911	YES	NO	801101	820201	810219	COMPLETED	0577 ST MARYS
912	NO	NO	.	.	781129	COMPLETED	0622AST MARYS
913	NO	NO	.	.	781129	COMPLETED	0622BST MARYS
914	YES	YES	780705	770805	.	INCOMPLETE	0622AST MARYS
915	YES	YES	780705	770805	.	INCOMPLETE	0622BST MARYS
916	NO	NO	780817	781117	780607	NEW OWNER	0622AST MARYS
917	NO	NO	780817	781117	780607	NEW OWNER	0622BST MARYS
918	NO	NO	.	.	780919	NEW OWNER	0622BST MARYS
919	COMPLETED	0642 ST MARYS
920	YES	NO	.	820531	.	INCOMPLETE	0642 ST MARYS
921	COMPLETED	0646 ST MARYS
922	YES	NO	.	820531	.	INCOMPLETE	0646 ST MARYS
923	NO	NO	790613	800813	800320	COMPLETED	0980 ST MARYS
924	YES	NO	761004	770704	781005	COMPLETED	0817 ST PAUL

FILE OF UPGRADING ORDERS

(ORDERS HAVE BEEN SORTED BY FILE NUMBER)

OBS	RECORD TYPE	FILE NUMBER	ENV. PLANNING FILE NO.	ENTRY NUMBER	CONDITION OF ACCOMODATION	BUILDING CODE	DATE OF INITIAL CONTACT	DATE REPORT SUBMITTED	DATE ORDER ISSUED
925	U	1120038	0139	F	FAIR	19	.	760607	760607
926	U	1120039	0140	F	FAIR	19	.	760602	760607
927	U	6010001	0096	F	GOOD	20	.	760407	760504
928	U	1012002	0065	F	POOR	20	.	760303	760308
929	U	1110046	0084	F	GOOD	19	.	810716	810915
930	U	1110046	0084	1	GOOD	19	.	760407	760504
931	U	1110046	0084	2	GOOD	19	.	.	800410
932	U	1110075	0408	F	FAIR	19	.	780607	780614
933	U	1110079	0093	F	GOOD	19	.	.	.
934	U	1110079	0093	1	GOOD	19	.	760407	760504
935	U	1110081	0557	F	GOOD	19	.	790805	790818
936	U	1110086	0094	F	GOOD	19	.	760407	760503
937	U	1110089	0626	F	GOOD	19	.	800207	800218
938	U	1100026	0095	F	FAIR	19	.	760407	800410
939	U	1100026	0095	1	FAIR	19	.	760407	760504
940	U	1100050	0087	F	FAIR	19	.	760407	760503
941	U	1100050	0087	1	FAIR	19	.	770302	770309
942	U	3112001	0207	F	EXCELLENT	19	.	760602	760607
943	U	3112004	0143	F	FAIR	20	.	751211	751229
944	U	5130029	0004	F	FAIR	20	.	751211	760123
945	U	5021033	0005	F	POOR	20	.	.	.
946	U	5021001	0005	F	POOR	20	.	.	.

OBS	PROPOSAL?	APPEAL?	DATE PERMIT REQUIRED	DATE OF REQUIRED COMPLIANCE	DATE OF FULL COMPLIANCE	FINAL STATUS OF BUILDING	TRUNCATED ADDRESS
925	YES	NO	761004	770704	780914	COMPLETED	0819 ST PAUL
926	YES	NO	761004	770704	780914	COMPLETED	0821 ST PAUL
927	YES	NO	.	800929	801201	COMPLETED	0161 STAFFORD
928	YES	NO	760628	770328	.	INCOMPLETE	0282 STANLEY
929	YES	NO	.	820201	830125	COMPLETED	0141 STRADBROD
930	YES	NO	761004	770414	.	INCOMPLETE	0141 STRADBROD
931	NO	NO	800515	810417	.	INCOMPLETE	0141 STRADBROD
932	YES	NO	781201	780901	791017	COMPLETED	0321 STRADBROD
933	NO	NO	.	.	770721	DEMOLISHED	0348 STRADBROD
934	YES	NO	761001	770901	7701	VACATED	0348 STRADBROD
935	NO	NO	790822	800922	800105	COMPLETED	0370 STRADBROD
936	YES	NO	760709	770401	780918	COMPLETED	0411 STRADBROD
937	YES	NO	800520	820820	830510	COMPLETED	0415 STRADBROD
938	NO	NO	800615	800915	800614	VACATED	0468 STRADBROD
939	YES	NO	.	790731	.	INCOMPLETE	0468 STRADBROD
940	NO	NO	.	820701	830510	COMPLETED	0567 STRADBROD
941	NO	NO	760716	810101	.	INCOMPLETE	0567 STRADBROD
942	YES	NO	780120	780420	790412	COMPLETED	0030 SUTHERLAN
943	NO	NO	760810	770210	771129	COMPLETED	0123 SUTHERLAN
944	NO	NO	760308	770308	790502	COMPLETED	0300 TACHE
945	NO	NO	760329	770329	7806	NEW OWNER	0322 TACHE
946	NO	NO	.	.	82	DEMOLISHED	0622 TACHE

FILE OF UPGRADING ORDERS

(ORDERS HAVE BEEN SORTED BY FILE NUMBER)

OBS	RECORD TYPE	FILE NUMBER	ENV. PLANNING FILE NO.	ENTRY NUMBER	CONDITION OF ACCOMODATION	BUILDING CODE	DATE OF INITIAL CONTACT	DATE REPORT SUBMITTED	DATE ORDER ISSUED
947	U	5021001	0005	1	POOR	20	.	.	780717
948	U	4010021	0255	F	POOR	19	.	.	800222
949	U	4010021	0255	1	POOR	19	.	770817	770906
950	U	4010021	0255	2	POOR	19	.	780301	780302
951	U	4010021	0255	3	POOR	19	.	781207	781208
952	U	4010030	0131	F	GOOD	19	.	760602	760607
953	U	4030002	0132	F	GOOD	19	.	760602	760607
954	U	1120003	0322	F	FAIR	19	.	780301	780317
955	U	1120017	0323	F	FAIR	19	.	780301	780317
956	U	1080001	0324	F	FAIR	19	.	780301	780317
957	U	1080042	0325	F	POOR	19	.	780301	780317
958	U	1080064	0335	F	FAIR	19	.	780301	780317
959	U	1080067	0334	F	FAIR	19	.	780301	780317
960	U	3254001	F0864	F	GOOD	19	.	810924	831009
961	U	3254002	F0864	F	GOOD	19	.	810924	831009
962	U	3254003	F0864	F	GOOD	19	.	810924	831009
963	U	3254004	F0864	F	GOOD	19	.	820924	831009
964	U	3254005	F0864	F	GOOD	19	.	820924	831009
965	U	1205004	0633	F	FAIR	19	.	.	.
966	U	1205004	0633	1	FAIR	19	.	790301	790308
967	U	1205006	0635	F	GOOD	19	.	800306	800311
968	U	1205007	0634	F	FAIR	19	.	800306	800311

OBS	PROPOSAL?	APPEAL?	DATE PERMIT REQUIRED	DATE OF REQUIRED COMPLIANCE	DATE OF FULL COMPLIANCE	FINAL STATUS OF BUILDING	TRUNCATED ADDRESS
947	NO	NO	.	.	780717	VACATED	0622 TACHE
948	NO	NO	800325	800625	810128	COMPLETED	0250 TALBOT
949	YES	NO	771207	781207	.	INCOMPLETE	0250 TALBOT
950	YES	NO	780408	781207	780130	NEW OWNER	0250 TALBOT
951	YES	NO	790131	790606	.	INCOMPLETE	0250 TALBOT
952	NO	NO	760810	770210	780926	COMPLETED	0315 TALBOT
953	YES	NO	760810	771115	780602	COMPLETED	0563 TALBOT
954	NO	NO	780624	790324	791130	COMPLETED	0260 TORONTO
955	YES	NO	780624	801126	801001	COMPLETED	0400 TORONTO
956	NO	NO	780624	780624	790412	COMPLETED	0484 TORONTO
957	YES	YES	780624	820501	821020	COMPLETED	0688 TORONTO
958	NO	NO	780624	790624	790227	COMPLETED	0774 TORONTO
959	NO	NO	780624	790324	790227	COMPLETED	0768 TORONTO
960	YES	YES	820323	820523	830119	COMPLETED	0774 TORONTO
961	YES	YES	820323	820523	830119	COMPLETED	0205 TYNDALL
962	YES	YES	820323	820523	830119	COMPLETED	0215 TYNDALL
963	YES	YES	820323	820523	830119	COMPLETED	0225 TYNDALL
964	YES	YES	820323	820523	830119	COMPLETED	0235 TYNDALL
965	NO	NO	.	.	811009	COMPLETED	0245 TYNDALL
966	YES	NO	780613	800731	810716	VACATED	0171 VAUGHAN
967	YES	NO	800911	810611	810216	COMPLETED	0185 VAUGHAN
968	YES	NO	800630	821231	830726	COMPLETED	0219 VAUGHAN

FILE OF UPGRADING ORDERS

(ORDERS HAVE BEEN SORTED BY FILE NUMBER)

OBS	RECORD TYPE	FILE NUMBER	ENV. PLANNING FILE NO.	ENTRY NUMBER	CONDITION OF ACCOMMODATION	BUILDING CODE	DATE OF INITIAL CONTACT	DATE REPORT SUBMITTED	DATE ORDER ISSUED
969	U	1206009	0640	F	FAIR	19	.	800513	800718
970	U	1204006	0664	F	FAIR	19	.	800513	800718
971	U	1120008	0343	F	POOR	19	.	780517	780524
972	U	1120009	0343	1	POOR	19	.	780301	780317
973	U	1120012	0344	F	FAIR	19	.	780517	780524
974	U	1120012	0344	1	FAIR	19	.	780301	780317
975	U	1080004	0022	F	FAIR	19	.	760107	760122
976	U	1080010	0023	F	FAIR	19	.	760107	760122
977	U	1080022	0341	F	FAIR	19	.	780301	780317
978	U	1080054	0340	F	FAIR	19	.	830120	830208
979	U	1080054	0340	1	FAIR	19	.	780301	780317
980	U	1080054	0340	2	FAIR	19	.	.	780627
981	U	1080054	0340	3	FAIR	19	.	791004	820921
982	U	1080054	0340	4	FAIR	19	.	820909	800618
983	U	5160002	0646	F	GOOD	19	.	800403	770922
984	U	1090015	0271	F	POOR	19	.	770907	801118
985	U	1100027	0606	F	GOOD	19	.	.	791206
986	U	1100027	0606	1	GOOD	19	.	.	781212
987	U	1100029	0607	F	FAIR	19	.	810716	810731
988	U	1100029	0607	1	FAIR	19	.	791206	781212
989	U	1100040	0258	F	FAIR	19	.	770817	770807
990	U	1100045	0158	F	GOOD	19	.	760901	760920

OBS	PROPOSAL?	APPEAL?	DATE PERMIT REQUIRED	DATE OF REQUIRED COMPLIANCE	DATE OF FULL COMPLIANCE	FINAL STATUS OF BUILDING	TRUNCATED ADDRESS
969	NO	NO	801201	830801	820118	COMPLETED	0227 VAUGHAN
970	NO	NO	801201	820801	820118	COMPLETED	0340 VAUGHAN
971	YES	YES	790524	790324	790803	COMPLETED	0345 VICTOR
972	YES	NO	780624	790324	7805	NEW OWNER	0345 VICTOR
973	YES	YES	790524	790624	790803	COMPLETED	0351 VICTOR
974	YES	NO	780624	790624	7805	NEW OWNER	0351 VICTOR
975	YES	NO	750329	770329	771021	COMPLETED	0505 VICTOR
976	YES	NO	780628	770628	.	COMPLETED	0535 VICTOR
977	NO	NO	780624	790624	790209	COMPLETED	0590 VICTOR
978	NO	NO	.	830801	830512	VACATED	0730 VICTOR
979	NO	NO	780624	790624	7806	NEW OWNER	0730 VICTOR
980	YES	NO	780929	790929	.	INCOMPLETE	0730 VICTOR
981	YES	NO	.	800815	.	INCOMPLETE	0730 VICTOR
982	NO	NO	.	830601	.	INCOMPLETE	0730 VICTOR
983	YES	YES	801001	820102	801224	COMPLETED	0009 VICTORY
984	YES	NO	771216	781216	790125	COMPLETED	0526 WALKER
985	NO	NO	.	830701	810730	COMPLETED	0477 WARDLAW
986	YES	NO	800317	810317	.	INCOMPLETE	0477 WARDLAW
987	YES	NO	.	830501	830616	COMPLETED	0478 WARDLAW
988	NO	NO	800317	810317	.	INCOMPLETE	0478 WARDLAW
989	YES	NO	771207	790307	790802	COMPLETED	0534 WARDLAW
990	YES	NO	761222	770922	800428	COMPLETED	0544 WARDLAW

FILE OF UPGRADING ORDERS

(ORDERS HAVE BEEN SORTED BY FILE NUMBER)

OBS	RECORD TYPE	FILE NUMBER	ENV. PLANNING FILE NO.	ENTRY NUMBER	CONDITION OF ACCOMMODATION	BUILDING CODE	DATE OF INITIAL CONTACT	DATE REPORT SUBMITTED	DATE ORDER ISSUED
991	U	1100046	0303	F	FAIR	19	.	771102	771110
992	U	1100058	0311	F	FAIR	19	.	.	780818
993	U	1100058	0311	1	FAIR	19	.	780201	780217
994	U	1060016	0285	F	POOR	19	.	771102	771208
995	U	1060037	0297	F	FAIR	19	.	780118	780124
996	U	1060037	0297	1	FAIR	19	.	771102	771110
997	U	1170007	0712	F	FAIR	19	.	801106	801112
998	U	1170009	0130	F	GOOD	19	.	760602	760607
999	U	1170018	0000	F
1000	U	1100022	0395	F	FAIR	19	.	780607	780612
1001	U	1170020	0550	F	FAIR	19	.	790605	790614
1002	U	1080047	0215	F	FAIR	20	.	.	.
1003	U	1080047	0215	1	FAIR	20	.	770406	770415
1004	U	1080047	0215	2	FAIR	20	.	771005	771013
1005	U	1080050	0265	F	POOR	19	.	770807	770907
1006	U	1080053	0354	F	FAIR	19	.	780405	780427
1007	U	1080061	0104	F	POOR	20	.	.	780328
1008	U	1080061	0104	1	FAIR	20	.	780407	780505
1009	U	1080061	0104	2	POOR	20	.	770316	770415
1010	U	1080062	0218	F	GOOD	19	.	770406	770415
1011	U	1032083	0178	F	GOOD	19	.	770105	770119
1012	U	1032084	0373	F	FAIR	19	.	781207	781208

OBS	PROPOSAL?	APPEAL?	DATE PERMIT REQUIRED	DATE OF REQUIRED COMPLIANCE	DATE OF FULL COMPLIANCE	FINAL STATUS OF BUILDING	TRUNCATED ADDRESS
991	NO	NO	780215	781115	790622	COMPLETED	0553 WARDLAW
992	YES	NO	781025	790625	.	INCOMPLETE	0626 WARDLAW
993	NO	NO	780521	790221	.	NEW OWNER	0626 WARDLAW
994	NO	NO	780215	781115	790218	COMPLETED	0573 WARSAW
995	NO	NO	.	.	780414	COMPLETED	0879 WARSAW
996	NO	NO	780215	781115	771118	NEW OWNER	0879 WARSAW
997	YES	NO	.	830601	830118	COMPLETED	0141 WELLINGTO
998	YES	YES	761004	780313	780628	COMPLETED	0147 WELLINGTO
999	NO	NO	.	.	75	DEMOLISHED	0261 WELLINGTO
1000	YES	NO	780912	790912	800620	COMPLETED	0264 WELLINGTO
1001	YES	YES	790918	800918	800619	COMPLETED	0271 WELLINGTO
1002	NO	NO	.	.	810328	COMPLETED	0710 WELLINGTO
1003	NO	NO	770720	780420	.	INCOMPLETE	0710 WELLINGTO
1004	YES	NO	.	781031	770609	NEW OWNER	0710 WELLINGTO
1005	NO	NO	771207	781207	790129	COMPLETED	0724 WELLINGTO
1006	NO	NO	780803	790803	810430	COMPLETED	0728 WELLINGTO
1007	NO	NO	.	.	780901	COMPLETED	0757 WELLINGTO
1008	NO	NO	780712	780412	770415	NEW OWNER	0757 WELLINGTO
1009	NO	NO	770515	771025	770801	VACATED	0757 WELLINGTO
1010	NO	NO	770720	780420	780407	COMPLETED	0760 WELLINGTO
1011	YES	NO	770725	800115	800506	COMPLETED	0640 WESTMINST
1012	NO	NO	790111	790828	791018	COMPLETED	0641 WESTMINST

FILE OF UPGRADING ORDERS

(ORDERS HAVE BEEN SORTED BY FILE NUMBER)

OBS	RECORD TYPE	FILE NUMBER	ENV. PLANNING FILE NO.	ENTRY NUMBER	CONDITION OF ACCOMMODATION	BUILDING CODE	DATE OF INITIAL CONTACT	DATE REPORT SUBMITTED	DATE ORDER ISSUED
013	U	1032064	0373	1	FAIR	19	.	780405	780417
014	U	1032064	0373	2	FAIR	19	.	.	780822
015	U	1032065	0372	F	FAIR	19	.	780405	780414
016	U	1032068	0235	F	GOOD	19	.	770511	770520
017	U	1133026	0358	F	FAIR	19	.	781019	781025
018	U	1133026	0358	1	FAIR	19	.	780405	780420
019	U	1132010	0430	F	PDDR	20	.	811125	811109
020	U	1132010	0430	1	PDDR	20	.	780907	780914
021	U	1132012	0475	F	GOOD	19	.	781019	781024
022	U	1132014	0209	F	FAIR	19	.	790201	790202
023	U	1132014	0209	1	FAIR	19	.	770406	770415
024	U	1053002	0428	F	PDDR	19	.	810108	.
025	U	1020011	0051	F	GOOD	19	.	760218	760224
026	U	1020012	0033	F	GOOD	19	.	780121	780130
027	U	1020013	0042	F	GOOD	19	.	760204	760212
028	U	1020014	0067	F	PDDR	19	.	.	800215
029	U	1020014	0067	1	PDDR	19	.	780303	780308
030	U	1053014	0428	F	PDDR	19	.	800821	800826
031	U	1053014	0428	1	PDDR	19	.	780907	780914
032	U	2052002	0482	F	GOOD	19	.	781207	781218
033	U	1052001	0390	F	FAIR	19	.	.	.
034	U	1052001	0390	1	FAIR	19	.	780503	780508

OBS	PROPOSAL?	APPEAL?	DATE PERMIT REQUIRED	DATE OF REQUIRED COMPLIANCE	DATE OF FULL COMPLIANCE	FINAL STATUS OF BUILDING	TRUNCATED ADDRESS
013	NO	NO	780719	780419	.	INCOMPLETE	0641 WESTMINST
014	NO	NO	781126	780826	.	INCOMPLETE	0641 WESTMINST
015	YES	NO	780719	790612	790910	COMPLETED	0650 WESTMINST
016	NO	NO	770820	780520	771129	COMPLETED	0705 WESTMINST
017	YES	NO	780604	791025	791128	COMPLETED	0860 WESTMINST
018	YES	NO	780725	791025	780725	NEW OWNER	0860 WESTMINST
019	YES	NO	.	.	821116	COMPLETED	0875 WESTMINST
020	YES	YES	781218	790918	810716	VACATED	0875 WESTMINST
021	NO	NO	790129	800229	800318	COMPLETED	0911 WESTMINST
022	NO	NO	790307	790607	790316	COMPLETED	0951 WESTMINST
023	YES	NO	770720	780930	.	INCOMPLETE	0951 WESTMINST
024	YES	NO	.	830131	830601	COMPLETED	0320 WILLIAM
025	NO	NO	780503	770228	770304	COMPLETED	0471 WILLIAM
026	NO	NO	760409	770109	770304	COMPLETED	0519 WILLIAM
027	NO	NO	760419	761019	.	COMPLETED	0563 WILLIAM
028	NO	NO	800318	810219	810302	COMPLETED	0567 WILLIAM
029	YES	NO	780517	771117	.	INCOMPLETE	0567 WILLIAM
030	NO	NO	801030	810330	.	INCOMPLETE	0820 WILLIAM
031	YES	NO	781215	800715	.	INCOMPLETE	0820 WILLIAM
032	NO	NO	790318	791218	791121	COMPLETED	0201 WINCHESTE
033	NO	NO	.	.	781101	DEMOLISHED	0745 WINNIPEG
034	NO	NO	780813	790513	780824	VACATED	0745 WINNIPEG

FILE OF UPGRADING ORDERS

(ORDERS HAVE BEEN SORTED BY FILE NUMBER)

OBS	RECORD TYPE	FILE NUMBER	ENV. PLANNING FILE NO.	ENTRY NUMBER	CONDITION OF ACCOMMODATION	BUILDING CODE	DATE OF INITIAL CONTACT	DATE REPORT SUBMITTED	DATE ORDER ISSUED
1035	U	1052004	0391	F	FAIR	19	.	.	.
1036	U	1052004	0391	1	FAIR	19	.	780503	780508
1037	U	1052005	0504	F	FAIR	19	.	790104	790110
1038	U	1051003	0415	F	FAIR	19	.	.	.
1039	U	1051003	0415	1	FAIR	19	.	780705	780712
1040	U	1032067	0363	F	PDDR	19	.	.	790925
1041	U	1032067	0363	1	PDDR	19	.	780405	780421
1042	U	1032067	0363	2	PDDR	19	.	780621	780626
1043	U	1133016	0364	F	PDDR	19	.	791115	791119
1044	U	1133016	0364	1	PDDR	19	.	780405	780414
1045	U	1133017	0277	F	FAIR	19	.	770907	770916
1046	U	1133020	0362	F	FAIR	19	.	780405	780414
1047	U	1133023	0361	F	FAIR	19	.	780405	780414
1048	U	1132013	0133	F	PDDR	19	.	.	.
1049	U	1132013	0166	1	PDDR	19	.	770105	770119
1050	U	1132013	0166	2	PDDR	19	.	.	780717
1051	U	1132015	0360	F	PDDR	19	.	.	800131
1052	U	1132015	0360	1	PDDR	19	.	780405	780421
1053	U	1132015	0360	2	PDDR	19	.	791206	791207
1054	U	1132016	0245	F	FAIR	19	.	.	780705
1055	U	1132016	0245	1	FAIR	19	.	770706	770713
1056	U	1133002	0378	F	FAIR	19	.	780503	780508

OBS	PROPOSAL?	APPEAL?	DATE PERMIT REQUIRED	DATE OF REQUIRED COMPLIANCE	DATE OF FULL COMPLIANCE	FINAL STATUS OF BUILDING	TRUNCATED ADDRESS
1035	NO	NO	.	.	781101	DEMOLISHED	0759 WINNIPEG
1036	NO	NO	780813	790513	780824	VACATED	0759 WINNIPEG
1037	YES	NO	790315	781230	800627	COMPLETED	0804 WINNIPEG
1038	NO	NO	.	.	790515	COMPLETED	0860 WINNIPEG
1039	NO	NO	781019	790719	780719	NEW OWNER	0860 WINNIPEG
1040	NO	NO	791030	800201	801008	COMPLETED	0667 WOLSELY
1041	NO	NO	780726	790426	7806	NEW OWNER	0667 WOLSELY
1042	YES	NO	780929	790629	790629	INCOMPLETE	0667 WOLSELY
1043	NO	NO	.	800201	800416	COMPLETED	0745 WOLSELY
1044	NO	NO	780719	790819	.	INCOMPLETE	0745 WOLSELY
1045	NO	NO	771216	781216	790910	COMPLETED	0760 WOLSELY
1046	NO	NO	780719	780719	790509	COMPLETED	0796 WOLSELY
1047	NO	NO	780719	790419	790519	COMPLETED	0812 WOLSELY
1048	NO	NO	.	.	800620	DEMOLISHED	0940 WOLSELY
1049	NO	NO	770425	780125	.	NEW OWNER	0940 WOLSELY
1050	NO	NO	.	.	780717	VACATED	0940 WOLSELY
1051	YES	NO	800303	810601	810503	COMPLETED	0980 WOLSELY
1052	NO	NO	780726	781110	.	INCOMPLETE	0980 WOLSELY
1053	YES	NO	800107	800907	.	INCOMPLETE	0980 WOLSELY
1054	YES	NO	.	781019	780825	COMPLETED	1010 WOLSELY
1055	YES	NO	771019	781019	7805	NEW OWNER	1010 WOLSELY
1056	NO	NO	780813	790513	790214	COMPLETED	0028 WOODROW

FILE OF UPGRADING ORDERS

(ORDERS HAVE BEEN SORTED BY FILE NUMBER)

OBS	RECORD TYPE	FILE NUMBER	ENV. PLANNING FILE NO.	ENTRY NUMBER	CONDITION OF ACCOMMODATION	BUILDING CODE	DATE OF INITIAL CONTACT	DATE REPORT SUBMITTED	DATE ORDER ISSUED
1057	U	6010003	0476	F	FAIR	19	.	781207	790210
1058	U	1032020	0527	F	FAIR	19	.	790503	790531
1059	U	1032025	0748	F	FAIR	19	.	801106	801112
1060	U	1032027	0736	F	FAIR	19	.	801120	810114
1061	U	1032028	0377	F	FAIR	19	.	780503	780508
1062	U	1032030	0393	F	FAIR	19	.	780607	780612
1063	U	1032032	0767	F	FAIR	19	.	.	811021
1064	U	1032032	0767	1	FAIR	19	.	801218	810513
1065	U	1032033	0392	F	FAIR	19	.	.	800424
1066	U	1032033	0392	1	FAIR	19	.	780607	780612
1067	U	1032033	0392	2	FAIR	19	.	.	790926
1068	U	1032036	0766	F	FAIR	19	.	801218	810513
1069	U	1032040	0409	F	FAIR	19	.	780607	780614
1070	U	1031011	0526	F	FAIR	19	.	.	820126
1071	U	1031011	0526	1	FAIR	19	.	790503	790508
1072	U	1031011	0526	2	FAIR	19	.	810521	810528
1073	U	1031017	0180	F	FAIR	19	.	770119	770127
1074	U	1031021	0173	F	FAIR	19	.	770119	770127
1075	U	1040006	0103	F	POOR	19	.	760407	760503
1076	U	1040019	0017	F	FAIR	19	.	760107	760122
1077	U	1040020	0018	F	FAIR	19	.	.	.
1078	U	1040020	0018	1	FAIR	19	.	760107	760130

OBS	PROPOSAL?	APPEAL?	DATE PERMIT REQUIRED	DATE OF REQUIRED COMPLIANCE	DATE OF FULL COMPLIANCE	FINAL STATUS OF BUILDING	TRUNCATED ADDRESS
1057	YES	NO	780315	780915	810119	COMPLETED	0203 YALE
1058	NO	NO	780905	800605	800627	COMPLETED	0054 YOUNG
1059	NO	NO	.	830601	.	INCOMPLETE	0075 YOUNG
1060	NO	NO	.	830901	.	INCOMPLETE	0085 YOUNG
1061	YES	YES	780813	800628	801016	COMPLETED	0086 YOUNG
1062	NO	NO	780912	790612	790928	COMPLETED	0092 YOUNG
1063	NO	NO	.	831201	.	INCOMPLETE	0100 YOUNG
1064	YES	NO	.	831201	.	INCOMPLETE	0100 YOUNG
1065	NO	NO	800530	801130	801212	COMPLETED	0110 YOUNG
1066	NO	NO	781101	790612	780926	NEW OWNER	0110 YOUNG
1067	YES	NO	781101	800321	.	INCOMPLETE	0110 YOUNG
1068	YES	NO	.	830601	820625	COMPLETED	0120 YOUNG
1069	YES	NO	781016	790914	791120	COMPLETED	0138 YOUNG
1070	YES	NO	.	830901	.	INCOMPLETE	0247 YOUNG
1071	NO	NO	790814	830701	.	INCOMPLETE	0247 YOUNG
1072	YES	NO	.	830701	.	INCOMPLETE	0247 YOUNG
1073	NO	NO	770501	780201	780901	COMPLETED	0269 YOUNG
1074	YES	NO	770502	780202	770916	COMPLETED	0275 YOUNG
1075	YES	NO	760824	770831	780321	COMPLETED	0430 YOUNG
1076	YES	YES	760820	770506	790404	COMPLETED	0480 YOUNG
1077	NO	NO	.	.	790528	COMPLETED	0482 YOUNG
1078	YES	NO	760802	770921	.	INCOMPLETE	0482 YOUNG

FILE OF UPGRADING ORDERS

(ORDERS HAVE BEEN SORTED BY FILE NUMBER)

OBS	RECORD TYPE	FILE NUMBER	ENV. PLANNING FILE NO.	ENTRY NUMBER	CONDITION OF ACCOMMODATION	BUILDING CODE	DATE OF INITIAL CONTACT	DATE REPORT SUBMITTED	DATE ORDER ISSUED
1079	U	1040020	0018	2	FAIR	19	.	780621	780626
1080	U	1040058	0308	F	POOR	19	.	771102	771110
1081	U	1040059	0418	F	GOOD	19	.	780607	780614
1082	U	5130017	0651	F	FAIR	19	.	800306	800311

OBS	PROPOSAL?	APPEAL?	DATE PERMIT REQUIRED	DATE OF REQUIRED COMPLIANCE	DATE OF FULL COMPLIANCE	FINAL STATUS OF BUILDING	TRUNCATED ADDRESS
1079	NO	NO	780728	781029	780727	VACATED	0482 YOUNG
1080	YES	NO	780415	790301	790228	COMPLETED	0600 YOUNG
1081	NO	NO	780814	790514	790718	COMPLETED	0607 YOUNG
1082	YES	NO	800512	810212	820308	COMPLETED	0180 YOUNG

Appendix G
FIRE INCIDENT DATA

APARTMENT FIRES
FOR THE YEARS 1974 THROUGH 1983

(INCIDENTS ARE SORTED BY ADDRESS)

OBS	YEAR	MONTH	DAY	SEQUENCE NUMBER	DAY OF THE WEEK	TIME(HOUR)	TIME(MINUTE)	OCCUPANT INSURED?	OWNER INSURED?	ESTIMATED DOLLAR LOSS	INSURED DOLLAR LOSS
1	82	9	18	12	7	0	0	Y		750	613
2	82	12	27	5	2	0	0	Y		1600	247
3	78	4	20	6	5	16	11			0	0
4	78	9	16	9	7	0	0	Y	Y	140	40
5	80	3	28	9	6	21	5			0	0
6	80	10	5	8	1	14	29			0	0
7	74	12	6	11	6	20	0	Y		550	572
8	76	7	2	4	6	22	49		Y	100	0
9	77	3	19	2	7	4	8	Y	Y	7728	4475
10	77	5	5	6	5	14	23			250	235
11	78	1	25	3	4	20	9			200	0
12	80	5	19	9	2	17	6			0	0
13	82	8	25	6	4	20	9			0	0

OBS	PROPERTY CLASSIFICATION	AREA OF ORIGIN	ACT DR OMISSION	DEATHS (MEN)	DEATHS (WOMEN)	DEATHS (CHILDREN)	INJURIES (MEN)	INJURIES (WOMEN)	INJURIES (CHILDREN)	STREET NUMBER
1	325	031	079	0	0	0	0	0	0	378
2	325	031	079	0	0	0	0	0	0	378
3	320	050	020	0	0	0	0	0	0	100
4	320	040	040	0	0	0	0	0	0	100
5	325	052	050	0	0	0	0	0	0	100
6	325	053	021	0	0	0	0	0	0	100
7	320	030	020	0	0	0	0	0	0	110
8	320	010	010	0	0	0	0	0	0	110
9	320	030	020	0	0	0	1	0	0	110
10	320	040	020	0	0	0	0	0	0	110
11	320	050	090	0	0	0	0	0	0	110
12	325	046	090	0	0	0	0	0	0	110
13	325	046	011	0	0	0	0	0	0	110

OBS	STREET NAME	STREET TYPE	APARTMENT NUMBER	YEAR OF CONSTRUCTION	YEAR OF STATUS CHANGE	MONTH OF STATUS CHANGE	FINAL STATUS	UPGRADED AT TIME OF FIRE?
1	ACADEMY	RD	5	930	80	4	1	Y
2	ACADEMY	RD	2	930	80	4	1	Y
3	ADAMAR	RD		973				Y
4	ADAMAR	ST		973				Y
5	ADAMAR	RD		973				Y
6	ADAMAR	RD		973				Y
7	ADAMAR	ST	620	973				Y
8	ADAMAR	RD	507	973				Y
9	ADAMAR	RD	211	973				Y
10	ADAMAR	RD	124	973				Y
11	ADAMAR	RD		973				Y
12	ADAMAR	RD		973				Y
13	ADAMAR	RD		973				Y

APARTMENT FIRES
FOR THE YEARS 1974 THROUGH 1983

(INCIDENTS ARE SORTED BY ADDRESS)

OBS	YEAR	MONTH	DAY	SEQUENCE NUMBER	DAY OF THE WEEK	TIME(HOUR)	TIME(MINUTE)	OCCUPANT INSURED?	OWNER INSURED?	ESTIMATED DOLLAR LOSS	INSURED DOLLAR LOSS
14	82	8	26	8	5	20	2			0	0
15	82	8	28	5	7	13	44			0	0
16	82	8	29	6	1	14	22			0	0
17	82	8	29	8	1	16	52			0	0
18	83	12	11	2	1	2	21			75	0
19	78	1	29	6	1	21	15			0	0
20	78	6	22	4	5	16	16			0	0
21	78	6	25	2	1	3	53			0	0
22	78	7	3	7	2	16	11			300	0
23	79	2	22	5	5	15	50			0	0
24	79	11	21	5	4	0	0			0	0
25	80	12	7	6	1	12	0	Y	Y	500	0
26	83	4	9	7	7	0	0			223	223

OBS	PROPERTY CLASSIFICATION	AREA OF ORIGIN	ACT DR OMISSION	DEATHS (MEN)	DEATHS (WOMEN)	DEATHS (CHILDREN)	INJURIES (MEN)	INJURIES (WOMEN)	INJURIES (CHILDREN)	STREET NUMBER
14	325	064	011	0	0	0	0	0	0	110
15	325	046	012	0	0	0	0	0	0	110
16	325	046	011	0	0	0	0	0	0	110
17	325	047	016	0	0	0	0	0	0	110
18	325	021	044	0	0	0	0	0	0	110
19	320	050	020	0	0	0	0	0	0	200
20	320	060	020	0	0	0	0	0	0	200
21	320	050	020	0	0	0	0	0	0	200
22	320	060	020	0	0	0	0	0	0	200
23	325	053	016	0	0	0	0	0	0	200
24	325	014	021	0	0	0	0	0	0	200
25	325	031	079	0	0	0	0	0	0	200
26	325	021	021	0	0	0	0	0	0	200

OBS	STREET NAME	STREET TYPE	APARTMENT NUMBER	YEAR OF CONSTRUCTION	YEAR OF STATUS CHANGE	MONTH OF STATUS CHANGE	FINAL STATUS	UPGRADED AT TIME OF FIRE?
14	ADAMAR	RD		973				Y
15	ADAMAR	RD	3	973				Y
16	ADAMAR	RD		973				Y
17	ADAMAR	RD		973				Y
18	ADAMAR	RD	115	973				Y
19	ADSUM	DR		976				Y
20	ADSUM	DR		976				Y
21	ADSUM	DR		976				Y
22	ADSUM	DR		976				Y
23	ADSUM	DR		976				Y
24	ADSUM	DR	230	978				Y
25	ADSUM	DR	424	976				Y
26	ADSUM	DR	804	976				Y

APARTMENT FIRES
FOR THE YEARS 1974 THROUGH 1983

(INCIDENTS ARE SORTED BY ADDRESS)

OBS	YEAR	MONTH	DAY	SEQUENCE NUMBER	DAY OF THE WEEK	TIME(HOUR)	TIME(MINUTE)	OCCUPANT INSURED?	OWNER INSURED?	ESTIMATED DOLLAR LOSS	INSURED DOLLAR LOSS
27	75	11	4	10	3	17	24			0	0
28	81	5	10	6	1	20	0	Y	Y	200	200
29	82	1	22	9	6	12	49		Y	25000	12185
30	82	1	22	9	6	12	49		Y	25000	12185
31	74	4	13	7	7	21	0		Y	750	695
32	75	5	28	3	4	20	41		Y	500	104
33	78	8	30	6	4	21	9			25	0
34	80	11	10	9	2	15	12			50	0
35	79	5	25	1	6	21	49	Y	Y	15055	15044
36	83	8	21	1	1	12	22			0	0
37	74	1	24	2	5	19	13			0	0
38	74	6	9	1	1	11	44			100	0
39	80	3	22	6	7	16	11			500	0

OBS	PROPERTY CLASSIFICATION	AREA OF ORIGIN	ACT OR OMISSION	DEATHS (MEN)	DEATHS (WOMEN)	DEATHS (CHILDREN)	INJURIES (MEN)	INJURIES (WOMEN)	INJURIES (CHILDREN)	STREET NUMBER
27	320	080	020	0	0	0	0	0	0	268
28	324	031	078	0	0	0	0	0	0	268
29	324	014	024	0	0	0	0	0	0	276
30	324	014	024	0	0	0	0	0	0	276
31	320	050	090	0	0	0	0	0	0	451
32	320	010	010	0	0	0	0	0	0	451
33	320	040	020	0	0	0	0	1	0	451
34	325	042	016	0	0	0	0	0	0	455
35	324	031	078	0	0	0	1	0	0	578
36	324	031	075	0	0	0	0	0	0	578
37	320	040	090	0	0	0	0	0	0	594
38	320	030	020	0	0	0	0	0	0	594
39	324	002	016	0	0	0	0	0	0	594

OBS	STREET NAME	STREET TYPE	APARTMENT NUMBER	YEAR OF CONSTRUCTION	YEAR OF STATUS CHANGE	MONTH OF STATUS CHANGE	FINAL STATUS	UPGRADED AT TIME OF FIRE?
27	ADSUM	DR		974	.	.	.	Y
28	ADSUM	DR	84	N
29	ADSUM	DR	97	N
30	ADSUM	DR	97	974	.	.	.	Y
31	AGNES	AV		911	78	1	1	N
32	AGNES	ST		911	79	1	1	N
33	AGNES	ST	3	911	79	1	1	Y
34	AGNES	ST	16	926	79	9	1	Y
35	AGNES	ST	18	911	78	11	1	Y
36	AGNES	ST	4	911	78	2	1	N
37	AGNES	ST		912	78	2	1	N
38	AGNES	ST	3	912	78	2	1	Y
39	AGNES	ST		912	78	2	1	Y

APARTMENT FIRES
FOR THE YEARS 1974 THROUGH 1983

(INCIDENTS ARE SORTED BY ADDRESS)

OBS	YEAR	MONTH	DAY	SEQUENCE NUMBER	DAY OF THE WEEK	TIME(HOUR)	TIME(MINUTE)	OCCUPANT INSURED?	OWNER INSURED?	ESTIMATED DOLLAR LOSS	INSURED DOLLAR LOSS
40	75	4	4	8	6	17	5			25	0
41	83	11	10	6	5	18	59			100	0
42	81	5	20	10	4	21	23			100	0
43	74	3	31	1	1	23	23			300000	148972
44	75	1	16	4	5	5	58			100	0
45	74	4	17	5	4	19	27	N	Y	250	250
46	74	11	16	6	7	5	7			75	0
47	75	7	18	4	6	10	39			250	0
48	76	7	11	3	1	18	54			100	0
49	78	4	22	11	7	12	20			800	0
50	81	7	31	1	6	3	16			300	0
51	83	7	21	5	5	14	30			0	0
52	83	7	24	3	1	11	50			0	0

OBS	PROPERTY CLASSIFICATION	AREA OF ORIGIN	ACT OR OMISSION	DEATHS (MEN)	DEATHS (WOMEN)	DEATHS (CHILDREN)	INJURIES (MEN)	INJURIES (WOMEN)	INJURIES (CHILDREN)	STREET NUMBER
40	320	050	010	0	0	0	0	0	0	602
41	324	014	012	0	0	0	0	0	0	602
42	323	014	075	0	0	0	0	0	0	167
43	320	090	090	0	0	0	2	0	0	206
44	320	010	010	0	0	0	0	0	0	225
45	320	030	020	0	0	0	0	0	1	126
46	320	010	020	0	0	0	0	0	0	126
47	320	040	020	0	0	0	0	0	0	126
48	320	040	020	0	0	0	1	0	0	126
49	324	021	021	0	0	0	0	0	0	126
50	324	031	017	0	0	0	0	0	0	848
51	324	031	017	0	0	0	0	0	0	848
52	324	031	017	0	0	0	0	0	0	848

OBS	STREET NAME	STREET TYPE	APARTMENT NUMBER	YEAR OF CONSTRUCTION	YEAR OF STATUS CHANGE	MONTH OF STATUS CHANGE	FINAL STATUS	UPGRADED AT TIME OF FIRE?
40	AGNES	ST		914	78	2	1	N
41	AGNES	ST	17	914	78	2	1	Y
42	AIKINS	ST	2	907	80	12	1	Y
43	ALEXANDER	AV		887	74	1	2	N
44	ALEXANDER	AV		882	75	.	2	N
45	ALFRED	AV	12	915	79	10	1	N
46	ALFRED	AV	5	915	79	10	1	N
47	ALFRED	AV		915	79	10	1	N
48	ALFRED	AV	20	915	79	10	1	N
49	ALFRED	AV	18	915	79	10	1	Y
50	ALFRED	AV	24	915	79	10	1	Y
51	ALLEGHENY	DR	108	978	.	.	.	Y
52	ALLEGHENY	DR	108	978	.	.	.	Y

APARTMENT FIRES
FOR THE YEARS 1974 THROUGH 1983
(INCIDENTS ARE SORTED BY ADDRESS)

DBS	YEAR	MONTH	DAY	SEQUENCE NUMBER	DAY OF THE WEEK	TIME(HOUR)	TIME(MINUTE)	OCCUPANT INSURED?	OWNER INSURED?	ESTIMATED DOLLAR LOSS	INSURED DOLLAR LOSS
53	81	11	10	5	3	8	26			0	0
54	74	5	14	7	3	0	0	Y	Y	418	418
55	80	12	13	3	7	0	0	Y		200	0
56	83	11	30	2	4	6	6			15233	233
57	79	4	28	4	7	4	26	Y	Y	46950	6937
58	75	2	28	8	6	5	43			0	0
59	75	4	4	18	6	19	0	Y		400	210
60	75	1	13	11	2	0	0	N	Y	90	90
61	78	9	14	1	5	4	26			50	0
62	79	9	28	5	6	23	51			50	0
63	80	3	21	7	6	10	13		Y	3000	3000
64	78	9	11	7	2	20	44			100	0
65	75	2	10	5	3	15	32		Y	8150	5208

DBS	PROPERTY CLASSIFICATION	AREA OF ORIGIN	ACT OR OMISSION	DEATHS (MEN)	DEATHS (WOMEN)	DEATHS (CHILDREN)	INJURIES (MEN)	INJURIES (WOMEN)	INJURIES (CHILDREN)	STREET NUMBER
53	324	042	024	0	0	0	0	0	0	14
54	320	030	020	0	0	0	0	0	0	50
55	325	014	021	0	0	0	0	0	0	50
56	325	042	090	0	0	0	0	0	0	50
57	324	014	080	0	0	0	0	0	0	858
58	320	040	020	0	0	0	0	0	0	874
59	320	030	020	0	0	0	0	0	0	1075
60	320	040	020	0	0	0	0	0	0	1080
61	320	030	020	0	0	0	0	0	0	1080
62	325	025	016	0	0	0	0	0	0	1080
63	325	014	024	0	0	0	0	0	0	1080
64	320	040	020	0	0	0	0	0	0	21
65	320	050	010	0	0	0	0	0	0	348

DBS	STREET NAME	STREET TYPE	APARTMENT NUMBER	YEAR OF CONSTRUCTION	YEAR OF STATUS CHANGE	MONTH OF STATUS CHANGE	FINAL STATUS	UPGRADED AT TIME OF FIRE?
53	ALLOWAY	AV	12	914	78	7	1	Y
54	ALPINE	AV	1111	970	.	.	.	Y
55	ALPINE	AV	1117	970	.	.	.	Y
56	ALPINE	AV	103	970	.	.	.	Y
57	ALVERSTONE	ST	9	912	78	5	1	N
58	ALVERSTONE	ST		914	80	6	1	Y
59	ANDREWS	ST	207	972	.	.	.	Y
60	ANDREWS	ST	117	974	.	.	.	Y
61	ANDREWS	ST		974	.	.	.	Y
62	ANDREWS	ST	118	974	.	.	.	Y
63	ANDREWS	ST	115	974	.	.	.	Y
64	ANTRIM	RD		974	.	.	.	Y
65	ARBUTHNOT	ST		914	.	.	.	N

APARTMENT FIRES
FOR THE YEARS 1974 THROUGH 1983
(INCIDENTS ARE SORTED BY ADDRESS)

DBS	YEAR	MONTH	DAY	SEQUENCE NUMBER	DAY OF THE WEEK	TIME(HOUR)	TIME(MINUTE)	OCCUPANT INSURED?	OWNER INSURED?	ESTIMATED DOLLAR LOSS	INSURED DOLLAR LOSS
66	80	4	13	4	1	14	2			0	0
67	80	7	27	1	1	1	0		Y	2180	2055
68	83	10	26	6	4	23	7			50	0
69	83	2	24	3	5	10	30		Y	1200	914
70	74	6	20	24	5	21	50			350	0
71	75	5	13	3	3	22	53			30	0
72	76	2	11	2	4	4	3			450	0
73	76	12	17	3	6	17	33			0	0
74	78	10	22	4	1	17	59			200	0
75	77	3	14	5	2	17	54			500	0
76	79	7	16	2	2	8	50			200	0
77	74	4	9	7	3	15	0		Y	250	175
78	81	4	22	4	4	0	0	Y	Y	250	236

DBS	PROPERTY CLASSIFICATION	AREA OF ORIGIN	ACT OR OMISSION	DEATHS (MEN)	DEATHS (WOMEN)	DEATHS (CHILDREN)	INJURIES (MEN)	INJURIES (WOMEN)	INJURIES (CHILDREN)	STREET NUMBER
66	325	046	016	0	0	0	0	0	0	348
67	325	025	038	0	0	0	0	0	0	348
68	325	005	021	0	0	0	0	0	0	348
69	324	005	012	0	0	0	0	0	0	211
70	320	040	060	0	0	0	0	0	0	225
71	320	030	030	0	0	0	0	0	0	225
72	320	030	020	0	0	0	0	0	0	225
73	320	050	020	0	0	0	0	0	0	225
74	320	090	010	0	0	0	0	0	0	225
75	320	030	020	0	0	0	0	0	0	1018
76	324	032	044	0	0	0	0	0	0	1018
77	320	040	040	0	0	0	0	0	0	1310
78	325	014	071	0	0	0	0	0	0	1310

DBS	STREET NAME	STREET TYPE	APARTMENT NUMBER	YEAR OF CONSTRUCTION	YEAR OF STATUS CHANGE	MONTH OF STATUS CHANGE	FINAL STATUS	UPGRADED AT TIME OF FIRE?
66	ARBUTHNOT	ST		914	.	.	.	N
67	ARBUTHNOT	ST	348	914	.	.	.	N
68	ARBUTHNOT	ST		914	.	.	.	N
69	ARBY	BY		963	.	.	.	Y
70	ARBY	BY		965	.	.	.	Y
71	ARBY	BY	309	965	.	.	.	Y
72	ARBY	BY	207	965	.	.	.	Y
73	ARBY	BY		965	.	.	.	Y
74	ARBY	BY		965	.	.	.	Y
75	ARCHIBALD	ST	15	971	.	.	.	Y
76	ARCHIBALD	ST		971	.	.	.	Y
77	ARCHIBALD	ST	426	967	.	.	.	Y
78	ARCHIBALD	ST	711	967	.	.	.	Y

APARTMENT FIRES
FOR THE YEARS 1974 THROUGH 1983
(INCIDENTS ARE SORTED BY ADDRESS)

OBS	YEAR	MONTH	DAY	SEQUENCE NUMBER	DAY OF THE WEEK	TIME(HOUR)	TIME(MINUTE)	OCCUPANT INSURED?	OWNER INSURED?	ESTIMATED DOLLAR LOSS	INSURED DOLLAR LOSS
79	81	12	7	6	2	18	0	Y		155	0
80	82	12	24	3	6	6	4			100	0
81	83	11	21	6	2	22	0	Y		9162	4662
82	74	2	12	1	3	6	30	Y		300	300
83	74	12	13	7	6	16	28		Y	1000	618
84	75	2	5	2	4	18	35		Y	2300	646
85	79	6	8	3	6	12	5			50	0
86	74	12	4	1	4	0	0	N	Y	1500	0
87	77	4	12	6	3	5	3	Y	Y	51770	18176
88	78	10	17	5	2	18	30			1000	0
89	81	12	10	3	5	15	19			500	0
90	76	1	8	5	5	18	6	Y	Y	1200	1115
91	81	10	29	9	5	19	59			0	0

OBS	PROPERTY CLASSIFICATION	AREA OF ORIGIN	ACT OR OMISSION	DEATHS (MEN)	DEATHS (WOMEN)	DEATHS (CHILDREN)	INJURIES (MEN)	INJURIES (WOMEN)	INJURIES (CHILDREN)	STREET NUMBER
79	325	031	079	0	0	0	0	0	0	1310
80	325	021	021	0	0	0	0	0	0	1310
81	325	031	079	0	0	0	0	0	0	1310
82	320	040	080	0	0	0	0	0	0	932
83	320	040	020	0	0	0	0	0	0	932
84	320	050	090	0	0	0	0	0	0	932
85	325	014	021	0	0	0	0	0	0	932
86	320	040	020	0	0	0	0	0	0	960
87	320	030	020	1	0	0	0	0	0	960
88	320	040	020	0	0	0	0	0	0	960
89	325	009	016	0	0	0	0	0	0	960
90	320	040	020	0	0	0	1	0	0	994
91	325	072	090	0	0	0	1	0	0	15

OBS	STREET NAME	STREET TYPE	APARTMENT NUMBER	YEAR OF CONSTRUCTION	YEAR OF STATUS CHANGE	MONTH OF STATUS CHANGE	FINAL STATUS	UPGRADED AT TIME OF FIRE?
79	ARCHIBALD	ST	323	967	.	.	.	Y
80	ARCHIBALD	ST	400	967	.	.	.	Y
81	ARCHIBALD	ST	230	967	.	.	.	Y
82	ARCHIBALD	ST	.	970	.	.	.	Y
83	ARCHIBALD	ST	210	970	.	.	.	Y
84	ARCHIBALD	ST	.	970	.	.	.	Y
85	ARCHIBALD	ST	109	970	.	.	.	N
86	ARCHIBALD	ST	40	963	.	.	.	N
87	ARCHIBALD	ST	21	963	.	.	.	N
88	ARCHIBALD	ST	.	963	.	.	.	N
89	ARCHIBALD	ST	.	968	.	.	.	Y
90	ARCHIBALD	ST	6	970	.	.	.	Y
91	ARDEN	AV	412	970	.	.	.	Y

APARTMENT FIRES
FOR THE YEARS 1974 THROUGH 1983
(INCIDENTS ARE SORTED BY ADDRESS)

OBS	YEAR	MONTH	DAY	SEQUENCE NUMBER	DAY OF THE WEEK	TIME(HOUR)	TIME(MINUTE)	OCCUPANT INSURED?	OWNER INSURED?	ESTIMATED DOLLAR LOSS	INSURED DOLLAR LOSS
92	74	12	23	5	2	22	30		Y	4500	3932
93	82	4	3	3	7	3	40			100	0
94	75	2	10	7	2	0	0	Y	Y	355	355
95	82	7	25	3	1	7	47	Y	Y	20300	10300
96	79	10	13	2	7	17	10			5	0
97	75	7	21	5	2	22	23			0	0
98	74	1	13	5	1	1	53		Y	2477	0
99	75	6	7	5	7	5	33			50	0
100	75	8	12	8	3	20	16			200	0
101	75	12	5	2	6	5	39	Y		1400	741
102	78	6	29	5	5	7	36		Y	300	0
103	79	7	1	2	1	3	8			100	0
104	80	3	22	4	7	10	58			1500	0

OBS	PROPERTY CLASSIFICATION	AREA OF ORIGIN	ACT OR OMISSION	DEATHS (MEN)	DEATHS (WOMEN)	DEATHS (CHILDREN)	INJURIES (MEN)	INJURIES (WOMEN)	INJURIES (CHILDREN)	STREET NUMBER
92	320	040	020	0	0	0	0	0	0	28
93	324	021	021	0	0	0	0	0	0	145
94	320	040	030	0	0	0	0	0	0	320
95	324	014	021	0	0	0	0	0	0	320
96	325	031	079	0	0	0	0	0	0	340
97	320	040	020	0	0	0	0	0	0	348
98	320	090	020	0	0	0	0	0	0	357
99	320	030	020	0	0	0	0	0	0	357
100	320	030	020	0	0	0	0	0	0	357
101	320	030	020	0	0	0	0	0	0	357
102	320	030	020	0	0	0	0	0	0	372
103	325	014	021	0	0	0	0	0	0	372
104	325	021	021	0	0	0	0	0	0	372

OBS	STREET NAME	STREET TYPE	APARTMENT NUMBER	YEAR OF CONSTRUCTION	YEAR OF STATUS CHANGE	MONTH OF STATUS CHANGE	FINAL STATUS	UPGRADED AT TIME OF FIRE?
92	ARDEN	AV	101	971	.	.	.	Y
93	ARLINGTON	ST	4	928	80	5	1	Y
94	ARLINGTON	ST	.	971	.	.	.	Y
95	ARLINGTON	ST	302	971	.	.	.	Y
96	ARLINGTON	ST	.	961	.	.	.	N
97	ASSINIBOINE	AV	12	952	.	.	.	Y
98	ASSINIBOINE	AV	.	906	78	7	1	N
99	ASSINIBOINE	AV	.	906	78	7	1	N
100	ASSINIBOINE	AV	.	906	78	7	1	N
101	ASSINIBOINE	AV	.	906	78	7	1	N
102	ASSINIBOINE	AV	201	956	.	.	.	N
103	ASSINIBOINE	AV	103	956	.	.	.	N
104	ASSINIBOINE	AV	205	956	.	.	.	N

APARTMENT FIRES
FOR THE YEARS 1974 THROUGH 1983
(INCIDENTS ARE SORTED BY ADDRESS)

OBS	YEAR	MONTH	DAY	SEQUENCE NUMBER	DAY OF THE WEEK	TIME(HOUR)	TIME(MINUTE)	OCCUPANT INSURED?	OWNER INSURED?	ESTIMATED DOLLAR LOSS	INSURED DOLLAR LOSS
105	79	3	5	4	2	21	58			3500	0
106	79	11	9	11	6	22	18			0	0
107	80	8	25	5	2	22	42			0	0
108	80	8	27	3	4	23	52			0	0
109	76	10	2	5	7	9	8		Y	30640	16850
110	81	10	25	7	1	18	57			50	0
111	76	4	15	7	5	0	0	Y		200	0
112	76	5	14	9	6	23	14			50	0
113	82	1	31	1	1	0	50			25	0
114	83	5	30	1	2	2	39		Y	47257	17207
115	83	7	30	2	7	11	3			90	0
116	74	5	2	9	5	0	0	Y		500	216
117	79	7	8	1	1	16	3			1500	0

OBS	PROPERTY CLASSIFICATION	AREA OF ORIGIN	ACT OR OMISSION	DEATHS (MEN)	DEATHS (WOMEN)	DEATHS (CHILDREN)	INJURIES (MEN)	INJURIES (WOMEN)	INJURIES (CHILDREN)	STREET NUMBER
105	325	014	021	0	0	0	0	0	0	375
106	325	046	029	0	0	0	0	0	0	375
107	325	044	021	0	0	0	0	0	0	375
108	325	046	016	0	0	0	0	0	0	375
109	320	030	070	1	0	0	2	1	0	380
110	324	031	079	0	0	0	0	0	0	380
111	320	030	020	0	0	0	0	0	0	400
112	320	030	020	0	0	0	0	0	0	400
113	325	031	021	0	0	0	0	0	0	400
114	325	021	079	0	0	0	1	0	0	400
115	325	021	021	0	0	0	0	0	0	400
116	320	040	020	0	0	0	0	0	0	421
117	325	031	079	0	0	0	0	0	0	421

OBS	STREET NAME	STREET TYPE	APARTMENT NUMBER	YEAR OF CONSTRUCTION	YEAR OF STATUS CHANGE	MONTH OF STATUS CHANGE	FINAL STATUS	UPGRADED AT TIME OF FIRE?
105	ASSINIBOINE	AV	1802	977	.	.	.	Y
106	ASSINIBOINE	AV		977	.	.	.	Y
107	ASSINIBOINE	AV		977	.	.	.	Y
108	ASSINIBOINE	AV		977	.	.	.	Y
109	ASSINIBOINE	AV		931	82	4	1	N
110	ASSINIBOINE	AV	39	931	82	4	1	N
111	ASSINIBOINE	AV	46	929	80	3	1	N
112	ASSINIBOINE	AV	22	929	80	3	1	Y
113	ASSINIBOINE	AV	20	929	80	3	1	Y
114	ASSINIBOINE	AV	9	929	80	3	1	Y
115	ASSINIBOINE	AV	26	929	80	3	1	Y
116	ASSINIBOINE	AV	508	959	.	.	.	N
117	ASSINIBOINE	AV	207	959	.	.	.	N

APARTMENT FIRES
FOR THE YEARS 1974 THROUGH 1983
(INCIDENTS ARE SORTED BY ADDRESS)

OBS	YEAR	MONTH	DAY	SEQUENCE NUMBER	DAY OF THE WEEK	TIME(HOUR)	TIME(MINUTE)	OCCUPANT INSURED?	OWNER INSURED?	ESTIMATED DOLLAR LOSS	INSURED DOLLAR LOSS
118	74	5	17	3	6	8	46			75	0
119	74	8	11	6	1	17	23			200	0
120	77	1	16	2	1	0	55		Y	1500	1213
121	80	4	24	2	5	0	33		Y	330	330
122	80	7	18	3	6	4	18		Y	8405	6405
123	80	9	25	3	5	16	4			0	0
124	83	2	3	2	5	4	41			1000	0
125	79	4	18	1	4	0	19			75	0
126	82	11	7	9	1	18	10			150	0
127	76	3	5	6	6	23	34		Y	1500	0
128	74	5	6	1	2	12	40		Y	1500	0
129	76	5	8	5	7	21	18			1000	0
130	83	10	16	3	1	17	56		Y	1000	0

OBS	PROPERTY CLASSIFICATION	AREA OF ORIGIN	ACT OR OMISSION	DEATHS (MEN)	DEATHS (WOMEN)	DEATHS (CHILDREN)	INJURIES (MEN)	INJURIES (WOMEN)	INJURIES (CHILDREN)	STREET NUMBER
118	320	030	020	0	0	0	0	1	0	277
119	320	030	020	0	0	0	0	0	0	277
120	320	050	020	0	0	0	0	0	0	277
121	324	002	016	0	0	0	0	0	0	277
122	324	031	079	0	0	0	0	0	0	277
123	324	031	079	0	0	0	0	0	0	277
124	324	003	012	0	0	0	0	0	0	277
125	324	014	021	0	0	0	0	0	0	419
126	324	049	016	0	0	0	0	0	0	419
127	320	050	010	0	0	0	0	0	0	424
128	320	040	020	0	0	0	0	0	0	480
129	320	060	020	0	0	0	0	0	0	480
130	325	021	021	0	0	0	0	1	0	10

OBS	STREET NAME	STREET TYPE	APARTMENT NUMBER	YEAR OF CONSTRUCTION	YEAR OF STATUS CHANGE	MONTH OF STATUS CHANGE	FINAL STATUS	UPGRADED AT TIME OF FIRE?
118	ATLANTIC	AV	18	914	79	3	1	N
119	ATLANTIC	AV	18	914	79	3	1	N
120	ATLANTIC	AV		914	79	3	1	N
121	ATLANTIC	AV		914	79	3	1	Y
122	ATLANTIC	AV	5	914	79	3	1	Y
123	ATLANTIC	AV	21	914	79	3	1	Y
124	ATLANTIC	AV		914	79	3	1	Y
125	AULNEAU	ST	1	914	.	.	.	N
126	AULNEAU	ST	5	914	.	.	.	Y
127	AULNEAU	ST		967	.	.	.	Y
128	AULNEAU	ST	106	967	.	.	.	Y
129	AULNEAU	ST		967	.	.	.	Y
130	BALMORAL	ST	20	927	80	2	1	Y

APARTMENT FIRES
FOR THE YEARS 1974 THROUGH 1983
(INCIDENTS ARE SORTED BY ADDRESS)

OBS	YEAR	MONTH	DAY	SEQUENCE NUMBER	DAY OF THE WEEK	TIME(HOUR)	TIME(MINUTE)	OCCUPANT INSURED?	OWNER INSURED?	ESTIMATED DOLLAR LOSS	INSURED DOLLAR LOSS
131	83	6	16	1	5	3	48			0	0
132	79	6	14	2	5	23	56			25	0
133	79	6	17	3	1	16	40			25	0
134	79	7	1	6	1	0	0	Y	Y	30	25
135	79	8	1	2	4	3	24			50	0
136	74	3	9	4	7	21	20			0	0
137	80	10	29	1	4	7	24		Y	1500	324
138	81	10	4	5	1	21	56		Y	500	0
139	76	11	24	4	4	14	12		Y	164888	12588
140	74	3	14	8	5	16	0		Y	552	552
141	74	5	12	2	1	16	57	Y	Y	1700	174
142	82	6	18	2	6	22	19			0	0
143	74	3	28	11	5	0	0		Y	50	35

OBS	PROPERTY CLASSIFICATION	AREA OF ORIGIN	ACT OR OMISSION	DEATHS (MEN)	DEATHS (WOMEN)	DEATHS (CHILDREN)	INJURIES (MEN)	INJURIES (WOMEN)	INJURIES (CHILDREN)	STREET NUMBER
131	325	031	079	0	0	0	0	0	0	181
132	323	021	021	0	0	0	0	0	0	190
133	324	014	021	0	0	0	0	0	0	190
134	323	014	021	0	0	0	0	0	0	190
135	324	014	021	0	0	0	0	0	0	190
136	320	030	020	0	0	0	0	0	0	27
137	324	021	021	0	0	0	0	0	0	277
138	324	001	011	0	0	0	0	0	0	277
139	320	050	010	0	0	0	0	1	0	33
140	320	040	020	0	0	0	0	0	0	35
141	320	080	010	0	0	0	0	0	0	35
142	325	025	021	0	0	0	0	0	0	388
143	320	010	020	0	0	0	0	0	0	38

OBS	STREET NAME	STREET TYPE	APARTMENT NUMBER	YEAR OF CONSTRUCTION	YEAR OF STATUS CHANGE	MONTH OF STATUS CHANGE	FINAL STATUS	UPGRADED AT TIME OF FIRE?
131	BALMORAL	ST	1	913	79	4	1	Y
132	BALMORAL	AV	4	924	80	5	1	N
133	BALMORAL	ST	18	924	80	5	1	N
134	BALMORAL	ST	7	924	80	5	1	N
135	BALMORAL	ST		924	80	5	1	N
136	BALMORAL	ST		910	78	10	1	N
137	BALMORAL	ST		910	78	10	1	Y
138	BALMORAL	ST		910	78	10	1	Y
139	BALMORAL	ST		912	77	12	1	N
140	BALMORAL	ST	33	961	.	.	.	N
141	BALMORAL	ST		961	.	.	.	N
142	BALMORAL	ST	7	927	80	6	1	Y
143	BALMORAL	PL		951	82	12	1	N

APARTMENT FIRES
FOR THE YEARS 1974 THROUGH 1983
(INCIDENTS ARE SORTED BY ADDRESS)

OBS	YEAR	MONTH	DAY	SEQUENCE NUMBER	DAY OF THE WEEK	TIME(HOUR)	TIME(MINUTE)	OCCUPANT INSURED?	OWNER INSURED?	ESTIMATED DOLLAR LOSS	INSURED DOLLAR LOSS
144	80	7	17	5	5	20	15			0	0
145	75	4	5	8	7	22	32			0	0
146	78	6	4	8	1	0	0		Y	1000	610
147	78	8	18	8	7	0	0	Y	Y	300	258
148	77	2	3	4	5	11	11			10	0
149	78	5	30	2	3	18	1			100	0
150	74	12	14	4	7	14	17			500	0
151	77	4	16	8	7	7	58			50	0
152	81	12	14	6	2	18	1			0	0
153	81	3	20	9	6	0	0	Y		402	402
154	81	11	30	7	2	17	32			50	0
155	83	4	12	5	3	12	56			0	0
156	82	11	13	10	7	23	26			50	0

OBS	PROPERTY CLASSIFICATION	AREA OF ORIGIN	ACT OR OMISSION	DEATHS (MEN)	DEATHS (WOMEN)	DEATHS (CHILDREN)	INJURIES (MEN)	INJURIES (WOMEN)	INJURIES (CHILDREN)	STREET NUMBER
144	325	001	090	0	0	0	0	0	0	391
145	320	040	020	0	0	0	0	0	0	472
146	320	040	020	0	0	0	0	0	0	512
147	324	021	044	0	0	0	0	0	0	530
148	320	040	010	0	0	0	0	0	0	545
149	320	040	020	0	0	0	0	0	0	300
150	320	040	020	0	0	0	0	0	0	748
151	320	040	020	0	0	0	0	0	0	120
152	324	005	016	0	0	0	0	0	0	140
153	325	014	079	0	0	0	0	0	0	30
154	324	001	016	0	0	0	0	0	0	40
155	325	005	016	0	0	0	0	0	0	40
156	325	001	016	0	0	0	0	0	0	60

OBS	STREET NAME	STREET TYPE	APARTMENT NUMBER	YEAR OF CONSTRUCTION	YEAR OF STATUS CHANGE	MONTH OF STATUS CHANGE	FINAL STATUS	UPGRADED AT TIME OF FIRE?
144	BALMORAL	AV		926	80	6	1	Y
145	BALMORAL	ST		910	78	4	1	N
146	BALMORAL	AV	16	972	.	.	.	Y
147	BALMORAL	ST	6	960	.	.	.	N
148	BANNATYNE	AV		910	79	3	1	N
149	BANNERMAN	AV	3	961	.	.	.	N
150	BANNING	ST		954	.	.	.	Y
151	BAYLOR	PL	224	972	.	.	.	Y
152	BAYLOR	AV		972	.	.	.	Y
153	BAYLOR	AV	18	N
154	BAYLOR	AV		970	.	.	.	Y
155	BAYLOR	AV	20	970	.	.	.	Y
156	BAYLOR	AV		970	.	.	.	Y

APARTMENT FIRES
FOR THE YEARS 1974 THROUGH 1983
(INCIDENTS ARE SORTED BY ADDRESS)

DBS	YEAR	MONTH	DAY	SEQUENCE NUMBER	DAY OF THE WEEK	TIME(HOUR)	TIME(MINUTE)	OCCUPANT INSURED?	OWNER INSURED?	ESTIMATED DOLLAR LOSS	INSURED DOLLAR LOSS
57	78	8	6	4	1	7	23			200	0
58	83	4	4	12	2	0	0	Y		128	128
59	82	10	8	7	6	17	0	Y		250	250
60	79	12	29	7	7	19	17	Y		200	0
61	80	10	25	9	7	10	47		Y	23038	38
62	78	1	31	5	3	8	4			200	0
63	75	3	26	6	4	16	40			0	0
64	76	2	17	6	3	18	4			100	0
65	79	1	5	2	6	21	0			0	0
66	79	1	8	8	3	1	54			100	0
67	80	2	3	7	1	18	30			500	0
68	80	5	13	3	3	22	39			0	0
69	81	3	3	5	3	19	39			0	0

DBS	PROPERTY CLASSIFICATION	AREA OF ORIGIN	ACT OR OMISSION	DEATHS (MEN)	DEATHS (WOMEN)	DEATHS (CHILDREN)	INJURIES (MEN)	INJURIES (WOMEN)	INJURIES (CHILDREN)	STREET NUMBER
57	320	030	020	0	0	0	0	0	0	70
58	324	021	021	0	0	0	0	0	0	80
59	325	031	079	0	0	0	0	0	0	706
60	324	031	079	0	0	0	0	0	0	1048
61	324	014	049	0	0	0	0	0	0	1053
62	320	010	070	0	0	0	0	0	0	294
63	320	050	020	0	0	0	0	0	0	130
64	320	060	010	0	0	0	0	0	0	130
65	325	046	016	0	0	0	0	0	0	130
66	325	046	021	0	0	0	0	0	0	130
67	325	046	021	0	0	0	0	0	0	130
68	325	031	079	0	0	0	0	0	0	130
69	325	046	016	0	0	0	0	0	0	130

DBS	STREET NAME	STREET TYPE	APARTMENT NUMBER	YEAR OF CONSTRUCTION	YEAR OF STATUS CHANGE	MONTH OF STATUS CHANGE	FINAL STATUS	UPGRADED AT TIME OF FIRE?
57	BAYLOR	AV		970	.	.	.	Y
58	BAYLOR	AV	218	970	.	.	.	Y
59	BEACH	AV	1	961	.	.	.	N
60	BEAVERHILL	8V	215	979	.	.	.	Y
61	BEAVERHILL	RD	220	979	.	.	.	Y
62	BEAVERHILL	BV		977	.	.	.	Y
63	BELIVEAU	AV		970	.	.	.	Y
64	BELIVEAU	RD		970	.	.	.	Y
65	BELIVEAU	RD		970	.	.	.	Y
66	BELIVEAU	RD		970	.	.	.	Y
67	BELIVEAU	RD		970	.	.	.	Y
68	BELIVEAU	AV	215	970	.	.	.	Y
69	BELIVEAU	RD		970	.	.	.	Y

APARTMENT FIRES
FOR THE YEARS 1974 THROUGH 1983
(INCIDENTS ARE SORTED BY ADDRESS)

DBS	YEAR	MONTH	DAY	SEQUENCE NUMBER	DAY OF THE WEEK	TIME(HOUR)	TIME(MINUTE)	OCCUPANT INSURED?	OWNER INSURED?	ESTIMATED DOLLAR LOSS	INSURED DOLLAR LOSS
170	81	11	15	4	1	19	37			200	0
171	82	1	9	2	7	1	57			0	0
172	82	2	20	1	7	1	40			0	0
173	74	2	7	2	5	1	11			0	0
174	74	3	11	4	2	15	57	Y		500	0
175	74	12	15	10	1	15	59			0	0
176	75	1	9	4	5	20	50			500	0
177	75	2	25	6	3	19	51			150	0
178	75	8	29	5	6	16	8		Y	300	0
179	77	1	22	9	7	1	37	Y	Y	200	0
180	78	11	12	3	1	16	44			0	0
181	80	12	30	1	3	0	0	Y		150	150
182	81	8	19	3	4	10	24			100	0

DBS	PROPERTY CLASSIFICATION	AREA OF ORIGIN	ACT OR OMISSION	DEATHS (MEN)	DEATHS (WOMEN)	DEATHS (CHILDREN)	INJURIES (MEN)	INJURIES (WOMEN)	INJURIES (CHILDREN)	STREET NUMBER
170	325	046	090	0	0	0	0	0	0	130
171	325	046	090	0	0	0	0	0	0	130
172	325	046	090	0	0	0	0	0	0	130
173	320	040	020	0	0	0	0	0	0	180
174	320	050	090	0	0	0	0	0	0	180
175	320	060	010	0	0	0	0	0	0	180
176	320	040	080	0	0	0	0	0	0	180
177	320	050	020	0	0	0	0	0	0	180
178	320	030	020	0	0	0	0	0	0	180
178	320	060	010	0	0	0	0	0	0	180
180	320	050	010	0	0	0	0	0	0	180
181	324	014	024	0	0	0	0	0	0	180
182	325	031	079	0	0	0	0	0	0	186

DBS	STREET NAME	STREET TYPE	APARTMENT NUMBER	YEAR OF CONSTRUCTION	YEAR OF STATUS CHANGE	MONTH OF STATUS CHANGE	FINAL STATUS	UPGRADED AT TIME OF FIRE?
170	BELIVEAU	RD		970	.	.	.	Y
171	BELIVEAU	RD		970	.	.	.	Y
172	BELIVEAU	RD		970	.	.	.	Y
173	BELIVEAU	AV		970	.	.	.	Y
174	BELIVEAU	RD		970	.	.	.	Y
175	BELIVEAU	AV		970	.	.	.	Y
176	BELIVEAU	ST	309	970	.	.	.	Y
177	BELIVEAU	RD		970	.	.	.	Y
178	BELIVEAU	AV	110	970	.	.	.	Y
179	BELIVEAU	AV		970	.	.	.	Y
180	BELIVEAU	RD		970	.	.	.	Y
181	BELIVEAU	RD	704	970	.	.	.	Y
182	BELIVEAU	RD	204	.	82	12	1	N

APARTMENT FIRES
FOR THE YEARS 1974 THROUGH 1983
(INCIDENTS ARE SORTED BY ADDRESS)

OBS	YEAR	MONTH	DAY	SEQUENCE NUMBER	DAY OF THE WEEK	TIME(HOUR)	TIME(MINUTE)	OCCUPANT INSURED?	OWNER INSURED?	ESTIMATED DOLLAR LOSS	INSURED DOLLAR LOSS
183	74	10	29	4	3	17	13			50	0
184	76	5	30	2	1	18	30			0	0
185	74	4	8	9	7	0	0	Y		121	121
186	74	11	5	9	3	0	0	Y		144	144
187	75	12	19	6	6	22	12		Y	1610	110
188	83	5	1	13	7	0	0	Y		0	0
189	79	5	3	3	5	13	14			125	0
190	74	4	22	2	2	11	49		Y	1500	1565
191	74	11	28	3	6	19	44	Y	Y	51	51
192	76	3	30	8	3	0	0	Y	Y	250	200
193	78	1	22	15	1	18	0		Y	150	0
194	76	3	16	5	3	22	43			50	0
195	78	1	1	4	1	5	6				

OBS	PROPERTY CLASSIFICATION	AREA OF ORIGIN	ACT OR OMISSION	DEATHS (MEN)	DEATHS (WOMEN)	DEATHS (CHILDREN)	INJURIES (MEN)	INJURIES (WOMEN)	INJURIES (CHILDREN)	STREET NUMBER
183	320	040	020	0	0	0	0	0	0	200
184	320	010	010	0	0	0	0	0	0	200
185	320	030	020	0	0	0	0	0	0	22
186	320	030	030	0	0	0	0	0	0	22
187	320	030	020	0	0	0	0	0	0	22
188	320	021	021	0	0	0	0	0	0	270
189	324	031	078	0	0	0	0	0	0	230
190	320	030	020	0	0	0	0	0	0	294
191	320	040	070	0	0	0	0	1	0	294
192	320	030	020	0	0	0	0	0	0	294
193	320	030	070	0	0	0	0	0	0	294
194	320	040	020	0	0	0	0	0	0	485
195	320	030	020	0	0	0	0	0	0	485

OBS	STREET NAME	STREET TYPE	APARTMENT NUMBER	YEAR OF CONSTRUCTION	YEAR OF STATUS CHANGE	MONTH OF STATUS CHANGE	FINAL STATUS	UPGRADED AT TIME OF FIRE?
183	BELIVEAU	AV		971				Y
184	BELIVEAU	RD		971				Y
185	BELIVEAU	AV	105	969				Y
186	BELIVEAU	AV	204	969				Y
187	BELIVEAU	RD		969				Y
188	BELIVEAU	ST	104	978				Y
189	BELIVEAU	RD	300	972				Y
190	BELIVEAU	AV	300	972				Y
191	BELIVEAU	AV	210	972				Y
192	BELIVEAU	AV	301B	972				Y
193	BELIVEAU	AV	312	972				Y
194	BERESFORD	AV		911	79	10	1	N
195	BERESFORD	AV	16	911	79	10	1	N

APARTMENT FIRES
FOR THE YEARS 1974 THROUGH 1983
(INCIDENTS ARE SORTED BY ADDRESS)

OBS	YEAR	MONTH	DAY	SEQUENCE NUMBER	DAY OF THE WEEK	TIME(HOUR)	TIME(MINUTE)	OCCUPANT INSURED?	OWNER INSURED?	ESTIMATED DOLLAR LOSS	INSURED DOLLAR LOSS
196	79	6	18	4	2	22	25		Y	11500	0
197	75	12	8	8	2	0	0	Y		75	75
198	81	12	11	7	6	23	44			25	0
199	83	1	5	3	4	12	57			120	0
200	75	9	30	11	3	0	0	N	Y	200	190
201	77	12	25	4	1	12	32		Y	500	279
202	81	4	8	5	4	5	1			0	0
203	74	6	8	12	7	7	45	Y	Y	21500	17455
204	74	11	27	4	4	23	27	Y	Y	2000	785
205	81	5	26	5	3	15	43			50	0
206	81	6	12	4	6	18	44			0	0
207	82	4	14	4	4	18	3			0	0
208	77	2	9	2	4	7	56			125	0

OBS	PROPERTY CLASSIFICATION	AREA OF ORIGIN	ACT OR OMISSION	DEATHS (MEN)	DEATHS (WOMEN)	DEATHS (CHILDREN)	INJURIES (MEN)	INJURIES (WOMEN)	INJURIES (CHILDREN)	STREET NUMBER
196	324	031	078	0	0	0	0	0	0	517
197	320	040	020	0	0	0	0	0	0	475
198	325	014	021	0	0	0	0	0	0	475
199	324	031	078	0	0	0	0	0	0	475
200	320	040	020	0	0	0	0	0	0	160
201	320	020	070	0	0	0	1	0	0	203
202	324	032	016	0	0	0	0	0	0	344
203	320	030	090	0	0	0	0	0	0	990
204	320	010	010	0	0	0	0	0	0	990
205	324	021	021	0	0	0	0	0	0	995
206	325	049	037	0	0	0	0	0	0	995
207	325	031	079	0	0	0	0	0	0	995
208	320	030	020	0	0	0	0	0	0	290

OBS	STREET NAME	STREET TYPE	APARTMENT NUMBER	YEAR OF CONSTRUCTION	YEAR OF STATUS CHANGE	MONTH OF STATUS CHANGE	FINAL STATUS	UPGRADED AT TIME OF FIRE?
196	BERESFORD	AV	3	913	79	3	1	Y
197	BERRY	ST	1	959				N
198	BERRY	ST	4	959				N
199	BERRY	ST	26	959				N
200	BERTRAND	ST	1	963				N
201	BERTRAND	AV	3	963				N
202	BERTRAND	AV		947	82	2	1	Y
203	BETOURNAY	ST	104	969				N
204	BETOURNAY	ST		969				Y
205	BETOURNAY	ST	37					N
206	BETOURNAY	ST						N
207	BETOURNAY	ST	21					N
208	BEVERLEY	ST	9	914	79	8	1	N

APARTMENT FIRES
FOR THE YEARS 1974 THROUGH 1983
(INCIDENTS ARE SORTED BY ADDRESS)

OBS	YEAR	MONTH	DAY	SEQUENCE NUMBER	DAY OF THE WEEK	TIME(HOUR)	TIME(MINUTE)	OCCUPANT INSURED?	OWNER INSURED?	ESTIMATED DOLLAR LOSS	INSURED DOLLAR LOSS
209	79	3	30	4	6	15	31			0	0
210	76	1	19	5	2	10	58		Y	500	380
211	79	5	5	7	7	15	7			0	0
212	80	10	6	2	2	4	56			0	0
213	76	12	24	4	5	8	18			75	0
214	75	2	2	12	1	12	0	N	Y	1300	0
215	81	1	17	9	7	15	11			500	0
216	74	2	18	2	2	0	41			0	0
217	75	2	13	7	5	13	19			0	0
218	75	4	11	6	6	23	46			25	0
219	75	5	10	16	7	18	46			0	0
220	75	8	14	5	5	17	19			50	0
221	75	11	23	8	1	0	0	Y		663	0

OBS	PROPERTY CLASSIFICATION	AREA OF ORIGIN	ACT OR OMISSION	DEATHS (MEN)	DEATHS (WOMEN)	DEATHS (CHILDREN)	INJURIES (MEN)	INJURIES (WOMEN)	INJURIES (CHILDREN)	STREET NUMBER
209	324	001	016	0	0	0	0	0	0	785
210	320	040	040	0	0	0	0	0	0	810
211	325	001	016	0	0	0	0	0	0	810
212	323	031	079	0	0	0	0	0	0	810
213	320	040	010	0	0	0	0	0	0	14
214	320	040	030	0	0	0	0	0	0	38
215	324	031	079	0	0	0	0	0	0	38
216	320	050	010	0	0	0	0	0	0	233
217	320	010	010	0	0	0	0	0	0	233
218	320	030	020	0	0	0	0	0	0	233
219	320	100	020	0	0	0	0	0	0	233
220	320	050	010	0	0	0	0	0	0	233
221	320	030	020	0	0	0	0	0	0	233

OBS	STREET NAME	STREET TYPE	APARTMENT NUMBER	YEAR OF CONSTRUCTION	YEAR OF STATUS CHANGE	MONTH OF STATUS CHANGE	FINAL STATUS	UPGRADED AT TIME OF FIRE?
209	BEVERLEY	ST		973	.	.	.	Y
210	BEVERLEY	ST		914	79	4	1	N
211	BEVERLEY	ST		914	79	4	1	Y
212	BEVERLEY	ST	39	914	79	4	1	Y
213	BONITA	AV		963	.	.	.	N
214	BONITA	AV	2	N
215	BONITA	AV	12	968	.	.	.	Y
216	BOOTH	DR		968	.	.	.	Y
217	BOOTH	DR		968	.	.	.	Y
218	BOOTH	DR		968	.	.	.	Y
219	BOOTH	DR		968	.	.	.	Y
220	BOOTH	DR		968	.	.	.	Y
221	BOOTH	DR	18	968	.	.	.	Y

APARTMENT FIRES
FOR THE YEARS 1974 THROUGH 1983
(INCIDENTS ARE SORTED BY ADDRESS)

OBS	YEAR	MONTH	DAY	SEQUENCE NUMBER	DAY OF THE WEEK	TIME(HOUR)	TIME(MINUTE)	OCCUPANT INSURED?	OWNER INSURED?	ESTIMATED DOLLAR LOSS	INSURED DOLLAR LOSS
222	77	9	23	3	6	1	30			0	0
223	81	9	16	6	4	17	10			50	0
224	81	10	6	3	3	15	29		Y	28548	13661
225	82	10	8	3	6	19	6			300	0
226	82	10	15	8	6	16	0	Y	Y	104	104
227	75	9	13	3	7	3	49			25	0
228	77	8	28	1	1	3	8			75	0
229	78	7	12	4	4	19	14			110	0
230	76	12	17	2	6	2	28	Y	Y	825	0
231	83	9	11	2	1	3	33			100	0
232	80	1	13	1	1	1	4	Y	Y	1500	1080
233	82	6	23	2	4	20	38			1200	0
234	77	1	16	3	1	10	43			100	0

OBS	PROPERTY CLASSIFICATION	AREA OF ORIGIN	ACT OR OMISSION	DEATHS (MEN)	DEATHS (WOMEN)	DEATHS (CHILDREN)	INJURIES (MEN)	INJURIES (WOMEN)	INJURIES (CHILDREN)	STREET NUMBER
222	320	030	020	0	0	0	0	0	0	233
223	325	001	037	0	0	0	0	0	0	233
224	325	001	037	0	0	0	0	0	0	233
225	325	021	021	0	0	0	0	0	0	233
226	325	031	079	0	0	0	0	0	0	21
227	320	030	020	0	0	0	0	0	0	377
228	320	030	020	0	0	0	0	0	0	377
229	320	030	020	0	0	0	0	0	0	377
230	320	010	010	0	0	0	0	0	0	1010
231	325	014	021	0	0	0	0	0	0	1010
232	324	001	016	0	0	0	0	0	0	1030
233	325	005	016	0	0	0	0	0	0	1030
234	320	040	020	0	0	0	0	0	0	1060

OBS	STREET NAME	STREET TYPE	APARTMENT NUMBER	YEAR OF CONSTRUCTION	YEAR OF STATUS CHANGE	MONTH OF STATUS CHANGE	FINAL STATUS	UPGRADED AT TIME OF FIRE?
222	BOOTH	DR	1	968	.	.	.	Y
223	BOOTH	DR		968	.	.	.	Y
224	BOOTH	DR		968	.	.	.	Y
225	BOOTH	DR	415	968	.	.	.	Y
226	BOULTON	BY	506	979	.	.	.	Y
227	BRANDON	AV		913	79	7	1	N
228	BRANDON	AV		913	79	7	1	N
229	BRANDON	AV	14	913	79	7	1	N
230	BRAZIER	ST		969	.	.	.	Y
231	BRAZIER	ST	204	969	.	.	.	Y
232	BRAZIER	ST	212	964	.	.	.	N
233	BRAZIER	ST		964	.	.	.	N
234	BRAZIER	AV	102	962	.	.	.	N

APARTMENT FIRES
FOR THE YEARS 1974 THROUGH 1983
(INCIDENTS ARE SORTED BY ADDRESS)

OBS	YEAR	MONTH	DAY	SEQUENCE NUMBER	DAY OF THE WEEK	TIME(HOUR)	TIME(MINUTE)	OCCUPANT INSURED?	OWNER INSURED?	ESTIMATED DOLLAR LOSS	INSURED DOLLAR LOSS
235	79	4	11	2	4	14	23		Y	14000	11945
236	79	5	20	15	1	19	0			50	0
237	79	6	11	3	2	17	19			500	0
238	79	6	29	3	6	6	58			800	0
239	78	11	28	5	3	16	58			500	0
240	83	9	23	6	6	16	59			0	0
241	74	8	22	8	5	9	27			50	0
242	76	9	6	4	2	21	45			75	0
243	77	12	28	2	4	10	3			25	0
244	78	2	23	6	5	22	3			100	0
245	78	3	1	2	4	4	58	Y	Y	2700	2385
246	78	10	18	3	3	0	15			200	0
247	79	2	28	4	4	16	54			3	0

OBS	PROPERTY CLASSIFICATION	AREA OF ORIGIN	ACT OR OMISSION	DEATHS (MEN)	DEATHS (WOMEN)	DEATHS (CHILDREN)	INJURIES (MEN)	INJURIES (WOMEN)	INJURIES (CHILDREN)	STREET NUMBER
235	325	005	016	0	0	0	0	0	0	1060
236	324	005	012	0	0	0	0	0	0	1060
237	325	005	016	0	0	0	0	0	0	1060
238	324	005	019	0	0	0	0	0	0	1060
239	320	010	010	0	0	0	0	0	0	1070
240	324	031	079	0	0	0	0	0	0	1070
241	320	010	040	0	0	0	0	0	0	200
242	320	030	020	0	0	0	0	0	0	251
243	320	030	020	0	0	0	0	0	0	251
244	320	040	020	0	0	0	0	0	0	251
245	320	030	020	0	0	0	0	0	0	251
246	320	030	020	0	0	0	0	0	0	251
247	325	031	021	0	0	0	0	0	0	251

OBS	STREET NAME	STREET TYPE	APARTMENT NUMBER	YEAR OF CONSTRUCTION	YEAR OF STATUS CHANGE	MONTH OF STATUS CHANGE	FINAL STATUS	UPGRADED AT TIME OF FIRE?
235	BRAZIER	ST		962				N
236	BRAZIER	AV		962				N
237	BRAZIER	AV	102	962				N
238	BRAZIER	ST		962				N
239	BRAZIER	ST		963				N
240	BRAZIER	ST	303	963				N
241	BRAZIER	ST		969				Y
242	BROADWAY	AV	320	911	82		2	N
243	BROADWAY	AV	122	911	82		2	N
244	BROADWAY	AV	122	911	82		2	N
245	BROADWAY	AV	408	911	82		2	N
246	BROADWAY	AV	307	911	82		2	N
247	BROADWAY	AV	307	911	82		2	N

APARTMENT FIRES
FOR THE YEARS 1974 THROUGH 1983
(INCIDENTS ARE SORTED BY ADDRESS)

OBS	YEAR	MONTH	DAY	SEQUENCE NUMBER	DAY OF THE WEEK	TIME(HOUR)	TIME(MINUTE)	OCCUPANT INSURED?	OWNER INSURED?	ESTIMATED DOLLAR LOSS	INSURED DOLLAR LOSS
248	80	5	28	4	4	18	48			50	0
249	81	10	15	5	5	21	43			150	0
250	81	11	8	2	1	7	8			5000	0
251	78	2	10	4	6	23	6	Y		4000	1001
252	74	8	19	6	2	4	5	N	Y	1350	895
253	77	4	20	2	4	2	35			12	0
254	80	8	2	4	7	7	22			400	0
255	81	3	6	13	6	17	54			50	0
256	81	3	15	4	1	2	43			100	0
257	83	10	28	1	6	7	6			500	187
258	74	12	29	7	1	0	0		Y	200	0
259	77	3	30	8	4	4	35			0	0
260	82	11	28	2	1	3	13			0	0

OBS	PROPERTY CLASSIFICATION	AREA OF ORIGIN	ACT OR OMISSION	DEATHS (MEN)	DEATHS (WOMEN)	DEATHS (CHILDREN)	INJURIES (MEN)	INJURIES (WOMEN)	INJURIES (CHILDREN)	STREET NUMBER
248	325	014	021	0	0	0	0	0	0	251
249	325	014	016	0	0	0	0	0	0	251
250	324	023	016	0	0	0	0	0	0	251
251	320	040	020	0	0	0	0	0	0	270
252	320	030	020	0	0	0	0	0	0	301
253	320	040	040	0	0	0	0	0	0	314
254	325	014	044	0	0	0	0	0	0	314
255	325	031	079	0	0	0	0	0	0	314
256	325	014	021	0	0	0	0	0	0	314
257	325	021	021	0	0	0	0	0	0	314
258	320	030	020	0	0	0	0	0	0	323
259	320	030	020	0	0	0	0	0	0	325
260	324	031	079	0	0	0	0	0	0	325

OBS	STREET NAME	STREET TYPE	APARTMENT NUMBER	YEAR OF CONSTRUCTION	YEAR OF STATUS CHANGE	MONTH OF STATUS CHANGE	FINAL STATUS	UPGRADED AT TIME OF FIRE?
248	BROADWAY	AV	102	911	82		2	N
249	BROADWAY	AV	420	911	82		2	N
250	BROADWAY	AV	301	911	82		2	N
251	BROADWAY	AV	16	940	83	6	1	N
252	BROADWAY	AV	27	938	79	5	1	N
253	BROADWAY	AV	405	909	79	6	1	N
254	BROADWAY	AV	103	909	79	6	1	Y
255	BROADWAY	AV	415	909	79	6	1	Y
256	BROADWAY	AV	107	909	79	6	1	Y
257	BROADWAY	AV	1	909	79	6	1	Y
258	BROADWAY	AV	22	839	82	7	2	N
259	BROADWAY	AV	25	812	80	5	1	N
260	BROADWAY	AV	7	912	80	5	1	Y

APARTMENT FIRES
FOR THE YEARS 1974 THROUGH 1983

(INCIDENTS ARE SORTED BY ADDRESS)

OBS	YEAR	MONTH	DAY	SEQUENCE NUMBER	DAY OF THE WEEK	TIME(HOUR)	TIME(MINUTE)	OCCUPANT INSURED?	OWNER INSURED?	ESTIMATED DOLLAR LOSS	INSURED DOLLAR LOSS
61	77	3	15	2	3	18	53		Y	3120	3066
62	77	8	5	2	6	5	6			0	0
63	78	11	30	4	6	16	41		Y	15000	0
64	80	5	6	4	3	14	15			0	0
65	80	7	1	5	3	4	50			0	0
66	80	7	13	1	1	5	36			100	0
67	81	1	1	1	5	1	59			0	0
68	81	1	3	1	7	1	37	Y	Y	10000	5393
69	81	2	25	1	4	3	2			100	0
70	81	5	15	4	6	23	20		Y	100	0
71	81	6	28	3	1	20	32		Y	605333	440061
72	74	7	9	7	3	23	19	Y	Y	2000	0
73	77	2	13	1	1		57			200	0

OBS	PROPERTY CLASSIFICATION	AREA OF ORIGIN	ACT OR OMISSION	DEATHS (MEN)	DEATHS (WOMEN)	DEATHS (CHILDREN)	INJURIES (MEN)	INJURIES (WOMEN)	INJURIES (CHILDREN)	STREET NUMBER
61	320	040	020	0	0	0	0	0	0	376
62	320	010	010	0	0	0	0	0	0	376
63	325	014	037	0	0	0	0	0	0	376
64	325	031	021	0	0	0	0	0	0	376
65	325	031	079	0	0	0	0	0	0	376
66	325	001	017	0	0	0	1	0	0	376
67	325	053	021	0	0	0	0	0	0	376
68	325	042	012	0	0	0	0	0	0	376
69	324	021	021	0	0	0	0	0	0	376
70	325	021	080	0	0	0	1	0	0	376
71	325	071	012	0	0	0	2	0	0	376
72	320	030	020	0	0	0	0	0	0	587
73	320	030	010	0	0	0	0	0	0	587

OBS	STREET NAME	STREET TYPE	APARTMENT NUMBER	YEAR OF CONSTRUCTION	YEAR OF STATUS CHANGE	MONTH OF STATUS CHANGE	FINAL STATUS	UPGRADED AT TIME OF FIRE?
61	BROADWAY	AV	505	908	82	.	2	N
62	BROADWAY	AV		908	82	.	2	N
63	BROADWAY	AV		908	82	.	2	N
64	BROADWAY	AV	310	908	82	.	2	N
65	BROADWAY	AV	508	908	82	.	2	N
66	BROADWAY	AV		908	82	.	2	N
67	BROADWAY	AV		908	82	.	2	N
68	BROADWAY	AV		908	82	.	2	N
69	BROADWAY	AV	508	908	82	.	2	N
70	BROADWAY	AV	103	908	82	.	2	N
71	BROADWAY	AV		908	82	.	2	N
72	BROADWAY	AV	10	885	.	.	.	N
73	BROADWAY	AV	12	885	.	.	.	N

APARTMENT FIRES
FOR THE YEARS 1974 THROUGH 1983

(INCIDENTS ARE SORTED BY ADDRESS)

OBS	YEAR	MONTH	DAY	SEQUENCE NUMBER	DAY OF THE WEEK	TIME(HOUR)	TIME(MINUTE)	OCCUPANT INSURED?	OWNER INSURED?	ESTIMATED DOLLAR LOSS	INSURED DOLLAR LOSS
274	76	6	6	18	1	23	0	N	Y	294	294
275	81	3	21	15	7	21	16			0	0
276	76	7	23	2	6	7	14			150	0
277	74	7	28	5	1	0	0		Y	200	200
278	78	7	10	2	2	2	22			300	0
279	80	10	26	2	1	4	45		Y	2200	875
280	78	11	23	3	6	11	33			500	0
281	74	3	16	8	7	0	0	N	Y	150	498
282	77	2	8	1	3	5	4			100	0
283	77	11	27	5	7	0	37			0	0
284	79	12	27	3	5	0	58			150	0
285	74	1	17	2	5	10	5			0	0
286	78	8	22	5	6	8	21			0	0

OBS	PROPERTY CLASSIFICATION	AREA OF ORIGIN	ACT OR OMISSION	DEATHS (MEN)	DEATHS (WOMEN)	DEATHS (CHILDREN)	INJURIES (MEN)	INJURIES (WOMEN)	INJURIES (CHILDREN)	STREET NUMBER
274	320	040	020	0	0	0	0	0	0	597
275	325	031	079	0	0	0	0	0	0	597
276	320	030	020	0	0	0	0	0	0	601
277	320	030	010	0	0	0	0	0	0	625
278	320	050	010	0	0	0	0	0	0	625
279	324	021	021	0	0	0	0	0	0	625
280	324	021	021	0	0	0	0	0	0	634
281	320	040	020	0	0	0	0	0	0	113
282	320	040	010	0	0	0	0	0	0	113
283	320	010	010	0	0	0	0	0	0	113
284	324	031	012	0	0	0	0	1	0	113
285	320	090	020	0	0	0	0	0	0	117
286	320	040	090	0	0	0	0	0	0	117

OBS	STREET NAME	STREET TYPE	APARTMENT NUMBER	YEAR OF CONSTRUCTION	YEAR OF STATUS CHANGE	MONTH OF STATUS CHANGE	FINAL STATUS	UPGRADED AT TIME OF FIRE?
274	BROADWAY	AV	37	929	80	4	1	N
275	BROADWAY	AV	37	929	80	4	1	Y
276	BROADWAY	AV	17	917	80	4	1	N
277	BROADWAY	AV		910	78	12	1	N
278	BROADWAY	AV		910	78	12	1	Y
279	BROADWAY	AV	103	910	78	12	1	Y
280	BROADWAY	AV	1	911	79	10	1	Y
281	BRUCE	ST	1	959	.	.	.	N
282	BRUCE	ST		959	.	.	.	N
283	BRUCE	ST		959	.	.	.	N
284	BRUCE	ST	7	959	.	.	.	N
285	BRUCE	ST		913	79	6	1	N
286	BRUCE	ST	2	913	79	6	1	N

APARTMENT FIRES
FOR THE YEARS 1974 THROUGH 1983
(INCIDENTS ARE SORTED BY ADDRESS)

OBS	YEAR	MONTH	DAY	SEQUENCE NUMBER	DAY OF THE WEEK	TIME(HOUR)	TIME(MINUTE)	OCCUPANT INSURED?	OWNER INSURED?	ESTIMATED DOLLAR LOSS	INSURED DOLLAR LOSS
287	79	8	13	2	5	0	0		Y	1000	67
288	76	1	20	10	3	17	32			100	0
289	76	10	22	7	6	12	4		Y	3500	32
290	78	11	11	6	7	18	48		Y	300	0
291	80	2	25	2	2	9	38			0	0
292	82	8	7	1	7	5	11			100	0
293	74	1	1	12	3	0	0		Y	540	539
294	81	3	6	3	6	1	57	N	Y	225	225
295	78	6	29	4	5	15	39			750	713
296	80	6	28	6	7	16	38			50	0
297	80	7	30	1	4	0	57			13460	13460
298	75	3	23	11	1	7	15			0	0
299	76	1	1	6	5	21	33			100	0

OBS	PROPERTY CLASSIFICATION	AREA OF ORIGIN	ACT OR OMISSION	DEATHS (MEN)	DEATHS (WOMEN)	DEATHS (CHILDREN)	INJURIES (MEN)	INJURIES (WOMEN)	INJURIES (CHILDREN)	STREET NUMBER
287	324	031	079	0	0	0	0	0	0	500
288	320	030	020	1	0	0	0	0	0	519
289	320	030	010	0	0	0	0	0	0	519
290	320	040	010	0	0	0	0	0	0	519
291	325	003	016	0	0	0	0	0	0	519
292	325	021	021	0	0	0	0	0	0	519
293	320	040	020	0	0	0	0	0	0	520
294	324	031	079	0	0	0	0	1	0	275
295	320	010	010	0	0	0	0	0	0	377
296	328	021	012	0	0	0	0	0	0	377
297	324	014	012	0	0	0	0	0	0	377
298	320	010	010	0	0	0	0	0	0	401
299	320	050	010	0	0	0	0	0	0	401

OBS	STREET NAME	STREET TYPE	APARTMENT NUMBER	YEAR OF CONSTRUCTION	YEAR OF STATUS CHANGE	MONTH OF STATUS CHANGE	FINAL STATUS	UPGRADED AT TIME OF FIRE?
287	BURNELL	ST	11	987	.	.	.	Y
288	BURNELL	ST	.	914	78	12	1	N
289	BURNELL	ST	15	914	78	12	1	N
290	BURNELL	ST	7	914	78	12	1	Y
291	BURNELL	ST	.	914	78	12	1	Y
292	BURNELL	ST	.	914	78	12	1	Y
293	BURNELL	ST	.	988	.	.	.	Y
294	BURROWS	AV	3	N
295	BURROWS	AV	.	915	.	.	.	N
296	BURROWS	AV	5	915	.	.	.	N
297	BURROWS	AV	6	915	.	.	.	N
298	BURROWS	AV	2	913	79	9	1	N
299	BURROWS	AV	.	913	79	9	1	N

APARTMENT FIRES
FOR THE YEARS 1974 THROUGH 1983
(INCIDENTS ARE SORTED BY ADDRESS)

OBS	YEAR	MONTH	DAY	SEQUENCE NUMBER	DAY OF THE WEEK	TIME(HOUR)	TIME(MINUTE)	OCCUPANT INSURED?	OWNER INSURED?	ESTIMATED DOLLAR LOSS	INSURED DOLLAR LOSS
300	76	11	5	3	6	12	47			5075	0
301	77	2	5	5	7	21	39			50	0
302	75	3	8	4	7	7	40		Y	2150	1987
303	76	6	19	3	7	8	18			100	0
304	77	4	21	11	5	0	0			0	0
305	78	11	25	7	7	14	45			200	0
306	82	6	13	6	1	21	42			20	0
307	82	8	21	3	7	9	6			50	0
308	82	12	24	7	6	18	18			0	0
309	83	2	9	2	4	2	10			50	0
310	83	5	20	3	6	2	48		Y	20000	17689
311	83	5	21	2	7	3	54			50	0
312	78	10	17	4	2	17	23			50	0

OBS	PROPERTY CLASSIFICATION	AREA OF ORIGIN	ACT OR OMISSION	DEATHS (MEN)	DEATHS (WOMEN)	DEATHS (CHILDREN)	INJURIES (MEN)	INJURIES (WOMEN)	INJURIES (CHILDREN)	STREET NUMBER
300	320	030	020	0	0	0	0	0	0	401
301	320	030	020	0	0	0	0	0	0	401
302	320	030	070	0	1	0	0	0	0	423
303	320	030	020	0	0	0	0	0	0	423
304	320	030	020	0	0	0	1	0	0	423
305	320	040	020	0	0	0	0	0	0	423
306	324	076	016	0	0	0	0	0	0	423
307	325	014	021	0	0	0	0	0	0	423
308	324	031	079	0	0	0	0	0	0	423
309	325	042	012	0	0	0	0	0	0	423
310	324	021	021	0	0	0	2	1	0	423
311	325	049	016	0	0	0	0	0	0	423
312	320	030	020	0	0	0	0	0	0	950

OBS	STREET NAME	STREET TYPE	APARTMENT NUMBER	YEAR OF CONSTRUCTION	YEAR OF STATUS CHANGE	MONTH OF STATUS CHANGE	FINAL STATUS	UPGRADED AT TIME OF FIRE?
300	BURROWS	AV	1	913	78	9	1	N
301	BURROWS	AV	4	913	78	9	1	N
302	BURROWS	AV	34	913	78	11	1	N
303	BURROWS	AV	25	913	78	11	1	N
304	BURROWS	AV	22	913	78	11	1	N
305	BURROWS	AV	25	913	78	11	1	N
306	BURROWS	AV	.	913	78	11	1	Y
307	BURROWS	AV	11	913	78	11	1	Y
308	BURROWS	AV	18	913	78	11	1	Y
309	BURROWS	AV	.	913	78	11	1	Y
310	BURROWS	AV	16	913	78	11	1	Y
311	BURROWS	AV	.	913	78	11	1	Y
312	BURROWS	AV	315	868	.	.	.	Y

APARTMENT FIRES
FOR THE YEARS 1974 THROUGH 1983
(INCIDENTS ARE SORTED BY ADDRESS)

OBS	YEAR	MONTH	DAY	SEQUENCE NUMBER	DAY OF THE WEEK	TIME(HOUR)	TIME(MINUTE)	OCCUPANT INSURED?	OWNER INSURED?	ESTIMATED DOLLAR LOSS	INSURED DOLLAR LOSS
13	78	2	16	6	6	16	24			50	0
14	82	7	23	4	6	12	27			25	0
15	82	3	2	3	3	5	0			50	0
16	81	1	10	7	7	20	30			0	0
17	75	3	18	3	3	22	0			500	0
18	77	5	22	2	1	11	4			100	0
19	80	6	22	5	1	13	49			20	0
20	81	10	21	3	4	9	12			200	100
21	74	11	12	2	3	23	17		Y	150	103
22	74	12	14	2	7	0	0		Y	900	887
23	75	11	21	7	6	0	0		Y	2500	500
24	76	6	15	6	3	0	0			53	0
25	77	4	13	6	4	18	3				0

OBS	PROPERTY CLASSIFICATION	AREA OF ORIGIN	ACT OR OMISSION	DEATHS (MEN)	DEATHS (WOMEN)	DEATHS (CHILDREN)	INJURIES (MEN)	INJURIES (WOMEN)	INJURIES (CHILDREN)	STREET NUMBER
13	325	001	016	0	0	0	0	0	0	950
14	324	032	044	0	0	0	0	0	0	950
15	324	025	044	0	0	0	0	0	0	2
16	325	053	021	0	0	0	0	0	0	870
17	320	050	090	0	0	0	0	0	0	880
18	320	050	020	0	0	0	0	0	0	880
19	325	046	090	0	0	0	0	0	0	880
20	325	005	049	0	0	0	0	0	0	880
21	320	030	020	0	0	0	0	0	0	15
22	320	030	020	0	0	0	0	0	0	15
23	320	040	020	0	0	0	0	0	0	15
24	320	040	020	0	0	0	0	0	0	15
25	320	080	020	0	0	0	0	0	0	15

OBS	STREET NAME	STREET TYPE	APARTMENT NUMBER	YEAR OF CONSTRUCTION	YEAR OF STATUS CHANGE	MONTH OF STATUS CHANGE	FINAL STATUS	UPGRADED AT TIME OF FIRE?
113	BURROWS	AV		969	.	.	.	Y
114	BURROWS	AV		969	.	.	.	Y
115	BURY	ST	5	910	.	.	.	N
116	CAMBRIDGE	ST		969	.	.	.	Y
117	CAMBRIDGE	ST		970	.	.	.	Y
118	CAMBRIDGE	ST		970	.	.	.	Y
119	CAMBRIDGE	ST	101	970	.	.	.	Y
120	CAMBRIDGE	ST		970	.	.	.	Y
121	CARLTON	ST	200	967	.	.	.	Y
122	CARLTON	ST	209	967	.	.	.	Y
123	CARLTON	ST	908	967	.	.	.	Y
124	CARLTON	ST	201	967	.	.	.	Y
125	CARLTON	ST	205	967	.	.	.	Y

APARTMENT FIRES
FOR THE YEARS 1974 THROUGH 1983
(INCIDENTS ARE SORTED BY ADDRESS)

OBS	YEAR	MONTH	DAY	SEQUENCE NUMBER	DAY OF THE WEEK	TIME(HOUR)	TIME(MINUTE)	OCCUPANT INSURED?	OWNER INSURED?	ESTIMATED DOLLAR LOSS	INSURED DOLLAR LOSS
326	78	1	29	10	1	0	0	Y	Y	554	554
327	78	9	30	10	7	20	25			0	0
328	78	5	29	1	3	11	50		Y	5000	3852
328	82	1	12	3	3	15	37			29000	0
330	83	4	15	7	6	15	27			0	0
331	75	9	6	4	7	1	30			1000	0
332	83	9	19	4	2	15	8		Y	3400	2902
333	77	10	27	13	5	0	0		Y	4500	4317
334	83	7	16	2	7	3	19			0	0
335	75	1	9	6	5	11	43			100	0
336	75	7	11	5	6	4	48			50	0
337	76	7	17	3	7	6	51			150	0
338	83	3	6	2	1	1	17			0	0

OBS	PROPERTY CLASSIFICATION	AREA OF ORIGIN	ACT OR OMISSION	DEATHS (MEN)	DEATHS (WOMEN)	DEATHS (CHILDREN)	INJURIES (MEN)	INJURIES (WOMEN)	INJURIES (CHILDREN)	STREET NUMBER
326	320	030	020	0	0	0	0	0	0	15
327	320	010	010	0	0	0	0	0	0	15
328	325	031	029	0	0	0	0	0	0	15
328	325	014	021	0	0	0	0	0	0	15
330	325	046	016	0	0	0	0	0	0	15
331	320	030	010	0	0	0	0	0	0	289
332	324	042	012	0	0	0	0	0	0	30
333	320	040	090	0	0	0	0	0	0	36
334	324	031	079	0	0	0	0	0	0	36
335	320	030	020	0	0	0	0	0	0	377
336	320	030	020	0	0	0	0	0	0	377
337	320	030	020	0	0	0	0	0	0	377
338	324	042	016	0	0	0	1	0	0	377

OBS	STREET NAME	STREET TYPE	APARTMENT NUMBER	YEAR OF CONSTRUCTION	YEAR OF STATUS CHANGE	MONTH OF STATUS CHANGE	FINAL STATUS	UPGRADED AT TIME OF FIRE?
326	CARLTON	ST		967	.	.	.	Y
327	CARLTON	ST		967	.	.	.	Y
328	CARLTON	ST	709	967	.	.	.	Y
329	CARLTON	ST	206	967	.	.	.	Y
330	CARLTON	ST		967	.	.	.	N
331	CARLTON	ST		908	.	.	.	N
332	CARLTON	ST	3	954	.	.	.	N
333	CARLTON	ST	12	958	.	.	.	N
334	CARLTON	ST	1	958	.	.	.	N
335	CARLTON	ST	3	908	79	4	1	N
336	CARLTON	ST	3	909	79	4	1	N
337	CARLTON	ST	2	909	79	4	1	N
338	CARLTON	ST		909	79	4	1	Y

APARTMENT FIRES
FOR THE YEARS 1974 THROUGH 1983

(INCIDENTS ARE SORTED BY ADDRESS)

OBS	YEAR	MONTH	DAY	SEQUENCE NUMBER	DAY OF THE WEEK	TIME(HOUR)	TIME(MINUTE)	OCCUPANT INSURED?	OWNER INSURED?	ESTIMATED DOLLAR LOSS	INSURED DOLLAR LOSS
339	83	5	14	1	7	0	25		Y	150	0
340	83	8	3	4	7	8	45			250	0
341	83	8	9	1	6	2	26			0	0
342	83	12	9	5	6	9	5			75	0
343	78	12	2	1	7	17	33			0	0
344	76	2	3	10	3	22	0			0	0
345	74	1	21	3	2	1	5	Y		515	582
346	74	1	24	14	5	2	0	Y		750	0
347	74	6	25	4	3	3	7			300	0
348	74	6	29	7	7	16	22	N	Y	6967	6967
349	81	5	25	5	2	17	20			0	0
350	82	4	30	7	6	22	0			20000	1223
351	76	1	18	4	1	18	58			0	0

OBS	PROPERTY CLASSIFICATION	AREA OF ORIGIN	ACT OR OMISSION	DEATHS (MEN)	DEATHS (WOMEN)	DEATHS (CHILDREN)	INJURIES (MEN)	INJURIES (WOMEN)	INJURIES (CHILDREN)	STREET NUMBER
339	324	021	021	0	0	0	0	0	0	377
340	324	021	021	0	0	0	0	0	0	377
341	324	031	079	0	0	0	0	0	0	377
342	324	021	021	0	0	0	0	0	0	377
343	320	040	010	0	0	0	0	0	0	38
344	320	050	010	0	0	0	0	0	0	45
345	320	090	020	0	0	0	0	0	0	50
346	320	030	020	0	0	0	0	0	0	50
347	320	060	020	0	0	0	0	0	0	50
348	320	030	020	0	0	0	0	0	0	80
349	324	031	079	0	0	0	0	0	0	80
350	325	042	012	0	0	0	0	0	0	191
351	320	040	020	0	0	0	0	0	0	195

OBS	STREET NAME	STREET TYPE	APARTMENT NUMBER	YEAR OF CONSTRUCTION	YEAR OF STATUS CHANGE	MONTH OF STATUS CHANGE	FINAL STATUS	UPGRADED AT TIME OF FIRE?
339	CARLTON	ST	5	909	79	4	1	Y
340	CARLTON	ST		909	79	4	1	Y
341	CARLTON	ST	2	909	79	4	1	Y
342	CARLTON	ST	1	909	79	4	1	Y
343	CARLTON	ST	2	959	.	.	1	N
344	CARLTON	ST		928	80	11	1	N
345	CARLTON	ST		956	.	.	.	N
346	CARLTON	ST	21	956	.	.	.	N
347	CARLTON	ST	21	956	.	.	.	N
348	CARRIAGE	RD	310	973	.	.	.	Y
349	CARRIAGE	RD	311	973	.	.	.	Y
350	CATHEDRAL	AV		927	79	6	1	Y
351	CATHEDRAL	AV	3	928	79	5	1	N

APARTMENT FIRES
FOR THE YEARS 1974 THROUGH 1983

(INCIDENTS ARE SORTED BY ADDRESS)

OBS	YEAR	MONTH	DAY	SEQUENCE NUMBER	DAY OF THE WEEK	TIME(HOUR)	TIME(MINUTE)	OCCUPANT INSURED?	OWNER INSURED?	ESTIMATED DOLLAR LOSS	INSURED DOLLAR LOSS
352	81	8	27	5	5	17	40		Y	28600	7866
353	83	10	14	6	6	0	0			100	100
354	82	11	22	15	2	16	0	Y	Y	500	500
355	76	7	14	4	4	0	0	Y		215	215
356	80	8	24	6	1	21	54			8000	5947
357	74	10	15	8	3	0	0	Y		50	0
358	74	11	11	8	2	0	0	Y	Y	225	205
359	77	3	31	11	5	0	0	Y		150	115
360	80	4	8	5	3	18	12	Y	Y	2845	955
361	83	11	25	2	6	8	50			598	598
362	74	3	27	11	4	21	22			0	0
363	74	7	17	7	4	2	31			175	0
364	75	1	24	2	6	12	3			25	0

OBS	PROPERTY CLASSIFICATION	AREA OF ORIGIN	ACT OR OMISSION	DEATHS (MEN)	DEATHS (WOMEN)	DEATHS (CHILDREN)	INJURIES (MEN)	INJURIES (WOMEN)	INJURIES (CHILDREN)	STREET NUMBER
352	325	014	021	0	0	0	1	0	0	838
353	325	014	021	0	0	0	0	0	0	838
354	323	031	079	0	0	0	0	0	0	172
355	320	030	070	0	0	0	0	0	0	108
356	325	001	012	0	0	0	0	0	0	90
357	320	030	020	0	0	0	0	0	0	480
358	320	030	020	0	0	0	0	0	0	480
359	320	030	020	0	0	0	0	0	0	480
360	325	014	021	0	0	0	1	0	0	480
361	325	031	079	0	0	0	0	1	0	480
362	320	030	020	0	0	0	0	0	0	551
363	320	030	010	0	0	0	0	0	0	551
364	320	040	020	0	0	0	0	0	0	551

OBS	STREET NAME	STREET TYPE	APARTMENT NUMBER	YEAR OF CONSTRUCTION	YEAR OF STATUS CHANGE	MONTH OF STATUS CHANGE	FINAL STATUS	UPGRADED AT TIME OF FIRE?
352	CAVALIER	DR	118	972	.	.	.	Y
353	CAVALIER	DR	110	972	.	.	.	Y
354	CENTENNIAL	ST	11	848	83	3	1	N
355	CHANDDS	AV	108	970	.	.	.	Y
356	CHANDDS	AV	305	970	.	.	.	Y
357	CHARLES	ST	706	970	.	.	.	Y
358	CHARLES	ST	403	970	.	.	.	Y
359	CHARLES	ST	403	970	.	.	.	Y
360	CHARLES	ST		970	.	.	.	Y
361	CHARLES	ST	1010	970	.	.	.	Y
362	CHARLES	ST		912	78	11	1	N
363	CHARLES	ST	7	912	78	11	1	N
364	CHARLES	ST	3	912	78	11	1	N

APARTMENT FIRES
FOR THE YEARS 1974 THROUGH 1983

(INCIDENTS ARE SORTED BY ADDRESS)

OBS	YEAR	MONTH	DAY	SEQUENCE NUMBER	DAY OF THE WEEK	TIME(HOUR)	TIME(MINUTE)	OCCUPANT INSURED?	OWNER INSURED?	ESTIMATED DOLLAR LOSS	INSURED DOLLAR LOSS
165	83	10	28	3	6	8	7			100	0
166	83	2	8	7	3	16	51			0	0
167	82	6	22	5	3	19	58			0	0
168	77	2	11	2	6	13	36			100	0
169	82	11	2	2	3	4	42		Y	1500	1116
170	75	12	27	8	7	10	0		Y	335	332
171	76	12	31	4	6	0	0		Y	0	365
172	83	7	19	1	3	3	23			200	0
173	78	1	5	9	5	9	51			9525	9509
174	75	8	12	3	3	13	4		Y	2500	1112
175	76	9	21	2	3	3	33			800	434
176	77	8	2	4	3	10	9		Y	200	936
177	82	9	15	7	4	0	0	Y		500	85

OBS	PROPERTY CLASSIFICATION	AREA OF ORIGIN	ACT OR OMISSION	DEATHS (MEN)	DEATHS (WOMEN)	DEATHS (CHILDREN)	INJURIES (MEN)	INJURIES (WOMEN)	INJURIES (CHILDREN)	STREET NUMBER
165	325	014	021	0	0	0	0	0	0	551
166	324	031	078	0	0	0	0	0	0	600
167	324	021	078	0	0	0	0	0	0	240
168	320	040	020	0	0	0	0	0	0	184
169	324	031	078	0	0	0	0	0	0	259
170	320	040	020	0	0	0	0	0	0	301
171	320	040	020	0	0	0	0	0	0	301
172	324	053	016	0	0	0	0	0	0	301
173	320	080	050	0	0	0	0	0	0	350
174	320	040	020	0	0	0	0	0	0	105
175	320	040	010	0	0	0	0	0	0	105
176	320	030	020	0	0	0	0	0	0	105
177	324	014	090	0	0	0	0	0	0	105

OBS	STREET NAME	STREET TYPE	APARTMENT NUMBER	YEAR OF CONSTRUCTION	YEAR OF STATUS CHANGE	MONTH OF STATUS CHANGE	FINAL STATUS	UPGRADED AT TIME OF FIRE?
165	CHARLES	ST	404	912	78	11	1	Y
166	CHARLES	ST	7	969	.	.	1	Y
167	CHESTNUT	ST	2	837	83	3	1	N
168	CHURCH	AV	6	946	82	3	1	N
169	CHURCH	AV	2	912	75	11	1	Y
170	CHURCH	AV	2	913	78	10	1	N
171	CHURCH	AV	.	913	78	10	1	Y
172	CHURCH	AV	5	913	78	10	1	N
173	CHURCH	AV	.	946	82	7	1	N
174	CLARKE	ST	.	912	.	.	.	N
175	CLARKE	ST	.	912	.	.	.	N
176	CLARKE	ST	15	912	.	.	.	N
177	CLARKE	ST	14	912	.	.	.	N

APARTMENT FIRES
FOR THE YEARS 1974 THROUGH 1983

(INCIDENTS ARE SORTED BY ADDRESS)

OBS	YEAR	MONTH	DAY	SEQUENCE NUMBER	DAY OF THE WEEK	TIME(HOUR)	TIME(MINUTE)	OCCUPANT INSURED?	OWNER INSURED?	ESTIMATED DOLLAR LOSS	INSURED DOLLAR LOSS
378	83	4	3	8	1	18	28			350	0
379	74	1	4	18	6	0	0	Y	Y	200	0
380	76	11	28	5	1	8	24			8500	15
381	74	3	31	18	1	0	0	Y	Y	300	273
382	75	4	29	5	3	22	50			0	0
383	76	4	7	5	4	17	15	Y	Y	875	875
384	77	11	8	7	3	0	0	N	Y	505	505
385	78	8	26	7	7	18	59			900	148
386	78	8	31	4	5	3	59			0	0
387	79	2	20	5	3	22	14			1500	0
388	79	5	29	6	3	22	47			0	0
389	80	1	9	2	4	9	1			0	0
390	81	6	22	3	2	0	0	Y		950	0

OBS	PROPERTY CLASSIFICATION	AREA OF ORIGIN	ACT OR OMISSION	DEATHS (MEN)	DEATHS (WOMEN)	DEATHS (CHILDREN)	INJURIES (MEN)	INJURIES (WOMEN)	INJURIES (CHILDREN)	STREET NUMBER
378	325	021	078	0	0	0	0	0	0	105
379	320	080	080	0	0	0	0	0	0	115
380	320	030	020	0	0	0	0	0	0	115
381	320	040	020	0	0	0	0	0	0	21
382	320	080	010	0	0	0	0	0	0	21
383	320	040	020	0	0	0	1	0	0	21
384	320	040	020	0	0	0	0	0	0	21
385	320	040	020	0	0	0	0	0	0	21
386	320	050	090	0	0	0	0	0	0	21
387	325	031	078	0	0	0	0	0	0	21
388	325	046	016	0	0	0	0	0	0	21
389	325	053	021	0	0	0	0	0	0	21
390	325	031	078	0	0	0	0	0	0	21

OBS	STREET NAME	STREET TYPE	APARTMENT NUMBER	YEAR OF CONSTRUCTION	YEAR OF STATUS CHANGE	MONTH OF STATUS CHANGE	FINAL STATUS	UPGRADED AT TIME OF FIRE?
378	CLARKE	ST	8	912	.	.	.	N
379	CLARKE	AV	.	959	.	.	.	N
380	CLARKE	ST	108	959	.	.	.	N
381	CLAYTON	DR	614	966	.	.	.	Y
382	CLAYTON	DR	.	966	.	.	.	Y
383	CLAYTON	DR	602	966	.	.	.	Y
384	CLAYTON	DR	.	966	.	.	.	Y
385	CLAYTON	DR	.	966	.	.	.	Y
386	CLAYTON	DR	.	966	.	.	.	Y
387	CLAYTON	DR	519	966	.	.	.	Y
388	CLAYTON	DR	.	966	.	.	.	Y
389	CLAYTON	DR	.	966	.	.	.	Y
390	CLAYTON	DR	611	966	.	.	.	Y

APARTMENT FIRES
FOR THE YEARS 1974 THROUGH 1983

(INCIDENTS ARE SORTED BY ADDRESS)

OBS	YEAR	MONTH	DAY	SEQUENCE NUMBER	DAY OF THE WEEK	TIME(HOUR)	TIME(MINUTE)	OCCUPANT INSURED?	OWNER INSURED?	ESTIMATED DOLLAR LOSS	INSURED DOLLAR LOSS
91	74	6	22	10	7	0	0	Y	Y	72	72
92	74	10	10	12	5	0	0	Y		32	32
93	77	3	5	1	7	1	22			0	0
94	77	4	18	10	3	23	2			0	0
95	77	10	23	7	1	16	9			0	0
96	77	11	7	5	2	18	18			0	0
97	77	12	30	6	6	3	50			100	0
98	78	3	6	3	2	23	27			0	0
99	80	9	20	2	7	1	39			0	0
00	80	10	21	3	3	21	8			0	0
01	80	10	30	4	5	18	15			0	0
02	80	11	14	2	6	5	48			0	0
03	80	11	16	8	1	21	17			0	0

OBS	PROPERTY CLASSIFICATION	AREA OF ORIGIN	ACT OR OMISSION	DEATHS (MEN)	DEATHS (WOMEN)	DEATHS (CHILDREN)	INJURIES (MEN)	INJURIES (WOMEN)	INJURIES (CHILDREN)	STREET NUMBER
91	320	030	020	0	0	0	0	0	0	41
92	320	030	020	0	0	0	0	0	0	41
93	320	030	020	0	0	0	0	0	0	41
94	320	050	010	0	0	0	0	0	0	41
95	320	040	020	0	0	0	0	0	0	41
96	320	090	010	0	0	0	0	0	0	41
97	320	050	020	0	0	0	0	0	0	41
98	320	050	010	0	0	0	0	0	0	41
99	325	046	090	0	0	0	0	0	0	41
00	325	046	090	0	0	0	0	0	0	41
01	325	053	016	0	0	0	0	0	0	41
02	325	046	018	0	0	0	0	0	0	41
03	325	046	016	0	0	0	0	0	0	41

OBS	STREET NAME	STREET TYPE	APARTMENT NUMBER	YEAR OF CONSTRUCTION	YEAR OF STATUS CHANGE	MONTH OF STATUS CHANGE	FINAL STATUS	UPGRADED AT TIME OF FIRE?
91	CLAYTON	DR	428	968	.	.	.	Y
92	CLAYTON	DR	511	968	.	.	.	Y
93	CLAYTON	DR	522	968	.	.	.	Y
94	CLAYTON	DR	100	968	.	.	.	Y
95	CLAYTON	DR	602	968	.	.	.	Y
96	CLAYTON	DR	.	968	.	.	.	Y
97	CLAYTON	DR	.	968	.	.	.	Y
98	CLAYTON	DR	.	968	.	.	.	Y
99	CLAYTON	DR	.	968	.	.	.	Y
00	CLAYTON	DR	.	968	.	.	.	Y
01	CLAYTON	DR	.	968	.	.	.	Y
02	CLAYTON	DR	.	968	.	.	.	Y
03	CLAYTON	DR	.	968	.	.	.	Y

SAS

20:07 WEDNESDAY, JANUARY 29, 1986 32

APARTMENT FIRES
FOR THE YEARS 1974 THROUGH 1983

(INCIDENTS ARE SORTED BY ADDRESS)

OBS	YEAR	MONTH	DAY	SEQUENCE NUMBER	DAY OF THE WEEK	TIME(HOUR)	TIME(MINUTE)	OCCUPANT INSURED?	OWNER INSURED?	ESTIMATED DOLLAR LOSS	INSURED DOLLAR LOSS
404	80	11	17	5	2	17	34			0	0
405	80	11	18	3	3	5	36			0	0
406	80	11	19	4	4	18	1			0	0
407	80	11	19	7	4	23	41			0	0
408	80	11	23	8	1	19	55			0	0
409	80	12	13	6	1	1	26			0	0
410	80	12	14	7	1	12	14			0	0
411	81	1	7	5	4	16	7			0	0
412	81	2	20	1	6	1	33			250	0
413	75	8	15	4	6	0	0	Y		306	306
414	81	1	17	13	7	19	29			0	0
415	74	7	21	4	1	0	14			100	0
416	75	2	4	4	3	5	2			75	0

OBS	PROPERTY CLASSIFICATION	AREA OF ORIGIN	ACT OR OMISSION	DEATHS (MEN)	DEATHS (WOMEN)	DEATHS (CHILDREN)	INJURIES (MEN)	INJURIES (WOMEN)	INJURIES (CHILDREN)	STREET NUMBER
404	325	046	016	0	0	0	0	0	0	41
405	325	046	016	0	0	0	0	0	0	41
406	325	046	016	0	0	0	0	0	0	41
407	325	032	016	0	0	0	0	0	0	41
408	325	053	016	0	0	0	0	0	0	41
409	325	046	019	0	0	0	0	0	0	41
410	325	046	016	0	0	0	0	0	0	41
411	325	053	019	0	0	0	0	0	0	41
412	325	032	011	0	0	0	0	0	0	41
413	320	030	020	0	0	0	0	0	0	45
414	325	003	016	0	0	0	0	0	0	45
415	320	030	020	0	0	0	0	0	0	51
416	320	030	020	0	0	0	0	0	0	51

OBS	STREET NAME	STREET TYPE	APARTMENT NUMBER	YEAR OF CONSTRUCTION	YEAR OF STATUS CHANGE	MONTH OF STATUS CHANGE	FINAL STATUS	UPGRADED AT TIME OF FIRE?
404	CLAYTON	DR	.	968	.	.	.	Y
405	CLAYTON	DR	.	968	.	.	.	Y
406	CLAYTON	DR	.	968	.	.	.	Y
407	CLAYTON	DR	.	968	.	.	.	Y
408	CLAYTON	DR	.	968	.	.	.	Y
409	CLAYTON	DR	.	968	.	.	.	Y
410	CLAYTON	DR	.	968	.	.	.	Y
411	CLAYTON	DR	.	968	.	.	.	Y
412	CLAYTON	DR	.	968	.	.	.	Y
413	CLAYTON	DR	211	965	.	.	.	Y
414	CLAYTON	DR	.	965	.	.	.	Y
415	CLAYTON	DR	31	966	.	.	.	Y
416	CLAYTON	DR	19	966	.	.	.	Y

APARTMENT FIRES
FOR THE YEARS 1974 THROUGH 1983

(INCIDENTS ARE SORTED BY ADDRESS)

OBS	YEAR	MONTH	DAY	SEQUENCE NUMBER	DAY OF THE WEEK	TIME(HOUR)	TIME(MINUTE)	OCCUPANT INSURED?	OWNER INSURED?	ESTIMATED DOLLAR LOSS	INSURED DOLLAR LOSS
417	76	11	6	12	7	17	25		Y	0	70
418	78	5	12	1	6	2	30		Y	1500	1322
419	81	8	20	6	5	22	23			0	0
420	81	8	13	2	5	18	57			0	0
421	82	7	5	1	2	12	56			0	0
422	83	5	6	2	6	5	7	Y	Y	7750	0
423	76	5	15	6	7	23	16		Y	4500	4000
424	76	8	12	2	5	0	0	Y		340	340
425	77	11	2	5	4	0	0		Y	110	103
426	79	5	24	8	5	3	51	Y	Y	61954	36843
427	79	10	27	1	7	5	54		Y	5300	4300
428	76	11	10	9	4	21	26			500	0
429	77	6	30	7	5	5	53			60	0

OBS	PROPERTY CLASSIFICATION	AREA OF ORIGIN	ACT OR OMISSION	DEATHS (MEN)	DEATHS (WOMEN)	DEATHS (CHILDREN)	INJURIES (MEN)	INJURIES (WOMEN)	INJURIES (CHILDREN)	STREET NUMBER
417	320	010	010	0	0	0	0	0	0	61
418	320	040	020	0	0	0	0	0	0	61
419	324	031	079	0	0	0	0	0	0	61
420	325	046	090	0	0	0	0	0	0	916
421	325	046	016	0	0	0	0	0	0	916
422	325	047	044	0	0	0	0	0	0	916
423	320	050	090	0	0	0	0	0	0	251
424	320	040	020	0	0	0	0	0	0	251
425	320	010	010	0	0	0	0	0	0	251
426	325	032	010	0	0	0	0	0	0	251
427	324	042	012	0	0	0	0	0	0	251
428	320	030	020	0	0	0	0	0	0	272
429	320	030	020	0	0	0	0	0	0	272

OBS	STREET NAME	STREET TYPE	APARTMENT NUMBER	YEAR OF CONSTRUCTION	YEAR OF STATUS CHANGE	MONTH OF STATUS CHANGE	FINAL STATUS	UPGRADED AT TIME OF FIRE?
417	CLAYTON	DR		966	.	.	.	Y
418	CLAYTON	DR	19	966	.	.	.	Y
419	CLAYTON	DR	34	966	.	.	.	Y
420	CLOUTIER	DR		975	.	.	.	Y
421	CLOUTIER	DR		975	.	.	.	Y
422	CLOUTIER	DR		975	.	.	.	Y
423	COCKBURN	ST		953	81	8	1	N
424	COCKBURN	ST	1	953	81	8	1	N
425	COCKBURN	ST		953	81	8	1	N
426	COCKBURN	ST		953	81	8	1	N
427	COCKBURN	ST		953	81	8	1	N
428	COCKBURN	ST	8	913	78	12	1	N
429	COCKBURN	ST	18	913	78	12	1	N

APARTMENT FIRES
FOR THE YEARS 1974 THROUGH 1983

(INCIDENTS ARE SORTED BY ADDRESS)

OBS	YEAR	MONTH	DAY	SEQUENCE NUMBER	DAY OF THE WEEK	TIME(HOUR)	TIME(MINUTE)	OCCUPANT INSURED?	OWNER INSURED?	ESTIMATED DOLLAR LOSS	INSURED DOLLAR LOSS
430	77	9	2	11	6	23	37			0	0
431	78	3	24	4	6	19	37	Y	Y	13000	3000
432	82	12	31	10	6	17	38			0	0
433	83	5	2	3	2	13	2			10000	0
434	75	5	17	3	7	4	0		Y	2000	1930
435	75	5	17	5	7	5	23			1200	0
436	75	5	25	1	1	2	24		Y	650	0
437	75	6	9	3	2	23	40			50	0
438	75	6	10	2	3	1	31		Y	340	287
439	76	12	28	8	3	21	55			10	0
440	81	4	12	8	1	11	0			0	0
441	82	9	10	1	6	7	21			150	0
442	83	1	30	9	1	21	0			0	0

OBS	PROPERTY CLASSIFICATION	AREA OF ORIGIN	ACT OR OMISSION	DEATHS (MEN)	DEATHS (WOMEN)	DEATHS (CHILDREN)	INJURIES (MEN)	INJURIES (WOMEN)	INJURIES (CHILDREN)	STREET NUMBER
430	320	010	010	0	0	0	0	0	0	272
431	320	030	090	0	0	0	0	0	0	272
432	323	021	024	0	0	0	0	0	0	205
433	325	014	080	0	0	0	0	0	0	205
434	320	050	010	0	0	0	0	0	0	285
435	320	040	010	0	0	0	0	0	0	285
436	320	050	010	0	0	0	0	0	0	285
437	320	050	010	0	0	0	0	0	0	285
438	320	040	010	0	0	0	0	0	0	285
439	320	030	020	0	0	0	0	0	0	285
440	324	003	016	0	0	0	0	0	0	182
441	325	021	024	0	0	0	0	0	0	188
442	324	031	079	0	0	0	0	0	0	188

OBS	STREET NAME	STREET TYPE	APARTMENT NUMBER	YEAR OF CONSTRUCTION	YEAR OF STATUS CHANGE	MONTH OF STATUS CHANGE	FINAL STATUS	UPGRADED AT TIME OF FIRE?
430	COCKBURN	ST	2	913	78	12	1	N
431	COCKBURN	ST	36	913	78	12	1	Y
432	COLLEGE	AV	36	916	83	3	1	N
433	COLLEGE	AV	35	916	83	3	1	N
434	COLLEGE	AV		909	82	8	1	N
435	COLLEGE	AV		909	82	8	1	N
436	COLLEGE	AV		909	82	8	1	N
437	COLLEGE	AV		909	82	8	1	N
438	COLLEGE	AV		909	82	8	1	N
439	COLLEGE	AV	18	909	82	8	1	N
440	COLONY	ST		929	81	2	1	Y
441	COLONY	ST	205	960	.	.	.	N
442	COLONY	ST	206	960	.	.	.	N

APARTMENT FIRES
FOR THE YEARS 1974 THROUGH 1983
(INCIDENTS ARE SORTED BY ADDRESS)

OBS	YEAR	MONTH	DAY	SEQUENCE NUMBER	DAY OF THE WEEK	TIME(HOUR)	TIME(MINUTE)	OCCUPANT INSURED?	OWNER INSURED?	ESTIMATED DOLLAR LOSS	INSURED DOLLAR LOSS
43	75	3	31	5	2	15	21			0	0
44	79	11	3	2	7	2	35			17500	0
45	79	11	17	3	7	5	26			0	0
46	75	5	17	4	7	4	0		Y	4000	3716
47	78	7	16	7	1	23	45			100	0
48	75	11	10	11	2	0	0	Y		501	501
49	76	11	30	5	3	13	24	N	Y	0	18871
50	79	10	24	1	4	1	39			200	0
51	82	1	1	5	6	12	30		Y	5000	3456
52	82	1	20	11	4	21	48			100	0
53	82	1	24	2	1	1	43			0	0
54	82	4	6	4	3	16	58			50	0
55	77	10	2	3	1	22	18			150	0

OBS	PROPERTY CLASSIFICATION	AREA OF ORIGIN	ACT OR OMISSION	DEATHS (MEN)	DEATHS (WOMEN)	DEATHS (CHILDREN)	INJURIES (MEN)	INJURIES (WOMEN)	INJURIES (CHILDREN)	STREET NUMBER
43	320	040	020	0	0	0	0	0	0	181
44	324	001	012	0	0	0	0	1	0	191
45	324	001	016	0	0	0	0	0	0	191
46	320	030	010	0	0	0	1	0	0	189
47	320	030	020	0	0	0	0	0	0	209
48	320	030	020	0	0	0	0	0	0	250
49	320	030	040	0	0	0	0	0	0	250
50	325	014	021	0	0	0	0	0	0	250
51	326	031	075	0	0	0	0	0	0	250
52	325	032	016	0	0	0	0	0	0	250
53	325	032	016	0	0	0	0	0	0	250
54	325	006	090	0	0	0	0	0	0	250
55	320	030	020	0	0	0	0	0	0	275

OBS	STREET NAME	STREET TYPE	APARTMENT NUMBER	YEAR OF CONSTRUCTION	YEAR OF STATUS CHANGE	MONTH OF STATUS CHANGE	FINAL STATUS	UPGRADED AT TIME OF FIRE?
43	COLONY	ST		929	81	9	1	N
44	COLONY	ST		929	81	9	1	N
45	COLONY	ST		929	81	9	1	N
46	COLONY	ST		928	81	7	1	N
47	COLONY	ST	20	929	81	9	1	N
48	COLONY	ST	602	910	.	.	.	Y
49	COLONY	ST	610	974	.	.	.	Y
50	COLONY	ST	508	974	.	.	.	Y
51	COLONY	ST	108	974	.	.	.	Y
52	COLONY	ST		974	.	.	.	Y
53	COLONY	ST		974	.	.	.	Y
54	COLONY	ST		974	.	.	.	Y
55	COLONY	ST	304	973	81	5	4	Y

APARTMENT FIRES
FOR THE YEARS 1974 THROUGH 1983
(INCIDENTS ARE SORTED BY ADDRESS)

OBS	YEAR	MONTH	DAY	SEQUENCE NUMBER	DAY OF THE WEEK	TIME(HOUR)	TIME(MINUTE)	OCCUPANT INSURED?	OWNER INSURED?	ESTIMATED DOLLAR LOSS	INSURED DOLLAR LOSS
456	77	12	9	6	6	8	38			100	0
457	78	12	27	6	4	23	25		Y	15500	15418
458	80	11	23	11	1	22	24			0	0
459	83	11	9	1	4	2	20			100	0
460	74	4	9	3	3	15	9			20	0
461	76	5	12	5	4	22	3			0	0
462	76	7	10	6	7	19	26			50	0
463	81	11	7	7	7	20	5			100	0
464	83	11	16	5	4	21	8			150	0
465	78	12	25	2	2	2	21			100	0
466	80	1	12	7	7	13	35		Y	0	0
467	76	10	2	11	7	19	0			800	0
468	77	7	24	3	1	0	0	Y		70	70

OBS	PROPERTY CLASSIFICATION	AREA OF ORIGIN	ACT OR OMISSION	DEATHS (MEN)	DEATHS (WOMEN)	DEATHS (CHILDREN)	INJURIES (MEN)	INJURIES (WOMEN)	INJURIES (CHILDREN)	STREET NUMBER
456	320	010	020	0	0	0	0	0	0	275
457	320	030	070	0	0	0	1	0	0	275
458	323	072	021	0	0	0	0	0	0	275
459	324	004	021	0	0	0	0	0	0	275
460	320	050	020	0	0	0	0	0	0	1011
461	320	060	020	0	0	0	0	0	0	1011
462	320	040	020	0	0	0	0	1	0	1011
463	325	031	079	0	0	0	1	0	0	1011
464	324	032	042	0	0	0	0	0	0	857
465	320	010	010	0	0	0	0	0	0	702
466	324	031	079	0	0	0	0	0	0	15
467	320	040	020	0	0	0	0	0	0	1011
468	320	030	020	0	0	0	0	0	0	1088

OBS	STREET NAME	STREET TYPE	APARTMENT NUMBER	YEAR OF CONSTRUCTION	YEAR OF STATUS CHANGE	MONTH OF STATUS CHANGE	FINAL STATUS	UPGRADED AT TIME OF FIRE?
456	COLONY	ST	304	973	81	5	4	Y
457	COLONY	ST	306	973	81	5	4	Y
458	COLONY	ST		973	81	5	4	Y
459	COLONY	ST	202	973	81	5	4	Y
460	CONCORDIA	AV		972	.	.	.	Y
461	CONCORDIA	AV		972	.	.	.	Y
462	CONCORDIA	AV	506	972	.	.	.	Y
463	CONCORDIA	AV	712	972	.	.	.	Y
464	CONCORDIA	AV		976	.	.	.	Y
465	CONSOL	AV	6	960	.	.	.	N
466	CORNISH	AV	4	960	.	.	.	N
467	CORYDON	AV	5	956	.	.	.	N
468	CORYDON	AV	108	968	.	.	.	Y

APARTMENT FIRES
FOR THE YEARS 1974 THROUGH 1983

(INCIDENTS ARE SORTED BY ADDRESS)

OBS	YEAR	MONTH	DAY	SEQUENCE NUMBER	DAY OF THE WEEK	TIME(HOUR)	TIME(MINUTE)	OCCUPANT INSURED?	OWNER INSURED?	ESTIMATED DOLLAR LOSS	INSURED DOLLAR LOSS
469	82	8	18	8	4	0	0	Y		631	631
470	83	12	25	7	1	15	57			875	0
471	75	12	25	6	5	16	34		Y	900	0
472	79	5	26	11	7	0	0	Y	Y	2000	0
473	82	10	16	9	7	20	34			0	0
474	82	3	3	6	4	18	23			100	0
475	83	1	20	4	5	16	34			500	0
476	83	9	28	1	4	0	14			100	0
477	80	2	19	10	3	21	1			200	0
478	83	4	28	1	6	0	40	Y	Y	2813	2813
479	75	4	16	7	4	12	31			1767	0
480	77	12	29	2	5	4	0			30	0
481	76	7	13	7	3	0	0	N	Y	750	0

OBS	PROPERTY CLASSIFICATION	AREA OF ORIGIN	ACT OR OMISSION	DEATHS (MEN)	DEATHS (WOMEN)	DEATHS (CHILDREN)	INJURIES (MEN)	INJURIES (WOMEN)	INJURIES (CHILDREN)	STREET NUMBER
469	325	014	021	0	0	0	0	0	0	1755
470	325	069	044	0	0	0	0	0	0	1975
471	320	040	010	0	0	0	0	0	0	499
472	324	031	079	0	0	0	0	0	0	535
473	324	031	079	0	0	0	0	0	0	550
474	325	031	079	0	0	0	0	0	0	555
475	324	003	024	0	0	0	0	0	0	555
476	324	021	021	0	0	0	0	0	0	555
477	325	032	042	0	0	0	0	0	0	572
478	325	049	019	0	0	0	0	0	1	584
479	320	040	040	0	0	0	0	0	0	585
480	320	020	020	0	0	0	0	0	0	682
481	320	030	020	0	0	0	0	0	0	690

OBS	STREET NAME	STREET TYPE	APARTMENT NUMBER	YEAR OF CONSTRUCTION	YEAR OF STATUS CHANGE	MONTH OF STATUS CHANGE	FINAL STATUS	UPGRADED AT TIME OF FIRE?
469	CORYDDN	AV	9	955	.	.	.	N
470	CORYDDN	AV		974	.	.	.	Y
471	CORYDDN	AV	5	961	.	.	.	N
472	CORYDDN	AV	7	959	.	.	.	N
473	CORYDDN	AV	7	956	.	.	.	N
474	CORYDDN	AV	3	955	.	.	.	N
475	CORYDDN	AV		955	.	.	.	N
476	CORYDDN	AV	12	959	.	.	.	N
477	CORYDDN	AV		980	.	.	.	N
478	CORYDDN	AV		956	.	.	.	N
479	CORYDDN	AV		915	79	3	1	N
480	CORYDDN	AV	3	954	.	.	.	N
481	CORYDDN	AV	1		.	.	.	N

APARTMENT FIRES
FOR THE YEARS 1974 THROUGH 1983

(INCIDENTS ARE SORTED BY ADDRESS)

OBS	YEAR	MONTH	DAY	SEQUENCE NUMBER	DAY OF THE WEEK	TIME(HOUR)	TIME(MINUTE)	OCCUPANT INSURED?	OWNER INSURED?	ESTIMATED DOLLAR LOSS	INSURED DOLLAR LOSS
482	77	1	24	9	2	16	0	N	Y	653	653
483	82	8	15	4	1	0	0	N	Y	1500	1000
484	79	12	6	2	5	0	0	Y		330	330
485	81	7	2	6	5	17	16			0	0
486	76	1	4	9	1	0	0			200	0
487	80	7	26	6	7	16	57			100	100
488	75	9	30	10	3	0	0			150	150
489	74	3	29	12	6	0	0	N	Y	500	410
490	75	5	31	2	7	8	45		Y	5078	4932
491	77	1	9	1	1	3	7		Y	1000	0
492	82	1	10	2	1	12	7			200	0
493	78	9	12	3	3	18	7			1000	0
494	81	10	22	4	5	20	25			0	0

OBS	PROPERTY CLASSIFICATION	AREA OF ORIGIN	ACT OR OMISSION	DEATHS (MEN)	DEATHS (WOMEN)	DEATHS (CHILDREN)	INJURIES (MEN)	INJURIES (WOMEN)	INJURIES (CHILDREN)	STREET NUMBER
482	320	040	020	0	0	0	0	0	0	690
483	325	021	079	0	0	0	0	0	0	690
484	323	014	021	0	0	0	0	0	0	691
485	324	031	079	0	0	0	0	0	0	691
486	320	010	010	0	0	0	0	0	0	716
487	324	031	019	0	0	0	0	0	0	716
488	320	030	020	0	0	0	0	0	0	800
489	320	040	020	0	0	0	0	0	0	825
490	320	040	020	0	0	0	0	0	0	825
491	320	030	010	0	0	0	0	0	0	825
492	324	025	022	0	0	0	1	0	0	825
493	320	040	020	0	0	0	0	0	0	880
494	325	005	016	0	0	0	0	0	0	880

OBS	STREET NAME	STREET TYPE	APARTMENT NUMBER	YEAR OF CONSTRUCTION	YEAR OF STATUS CHANGE	MONTH OF STATUS CHANGE	FINAL STATUS	UPGRADED AT TIME OF FIRE?
482	CORYDDN	ST	5	854	.	.	.	N
483	CORYDDN	AV	9	954	.	.	.	N
484	CORYDDN	AV	2	953	82	5	1	N
485	CORYDDN	AV	4	953	82	5	1	N
486	CORYDDN	AV		956	.	.	.	N
487	CORYDDN	AV	5	956	.	.	.	N
488	CORYDDN	AV	407	971	.	.	.	Y
489	CORYDDN	AV	7	955	.	.	.	N
490	CORYDDN	AV	21	955	.	.	.	N
491	CORYDDN	AV	17	955	.	.	.	N
492	CORYDDN	AV	7	955	.	.	.	Y
493	CORYDDN	AV		972	.	.	.	Y
494	CORYDDN	AV		972	.	.	.	Y

APARTMENT FIRES
FOR THE YEARS 1974 THROUGH 1983
(INCIDENTS ARE SORTED BY ADDRESS)

OBS	YEAR	MONTH	DAY	SEQUENCE NUMBER	DAY OF THE WEEK	TIME(HOUR)	TIME(MINUTE)	OCCUPANT INSURED?	OWNER INSURED?	ESTIMATED DOLLAR LOSS	INSURED DOLLAR LOSS
95	82	5	10	1	2	0	15			0	0
96	74	3	31	21	1	0	0	N	Y	204	204
97	75	4	30	5	4	0	0	Y	Y	300	108
98	74	1	25	18	6	0	0	Y		85	85
99	74	4	15	5	2	0	0	Y		478	478
100	76	6	9	1	4	11	51			0	0
101	76	8	2	3	2	15	10			0	0
102	77	2	2	1	4	2	28			2000	407
103	77	3	14	1	2	0	21	Y		1310	1307
104	77	7	22	6	6	9	6		Y	350	0
105	77	10	16	13	1	5	48		Y	39000	38703
106	78	4	15	6	7	15	21			0	0
107	79	8	18	1	4	11	56			0	0

OBS	PROPERTY CLASSIFICATION	AREA OF ORIGIN	ACT OR OMISSION	DEATHS (MEN)	DEATHS (WOMEN)	DEATHS (CHILDREN)	INJURIES (MEN)	INJURIES (WOMEN)	INJURIES (CHILDREN)	STREET NUMBER
95	324	031	079	0	0	0	0	0	0	915
96	320	030	020	0	0	0	0	0	0	25
97	320	030	020	0	0	0	0	0	0	25
98	320	030	020	0	0	0	0	0	0	360
99	320	030	020	0	0	0	0	0	0	360
100	320	050	020	0	0	0	0	0	0	360
101	320	040	020	0	0	0	0	0	0	360
102	320	030	020	0	0	0	0	0	0	360
103	320	030	020	0	0	0	0	0	0	360
104	320	050	020	0	0	0	0	0	0	360
105	320	020	010	0	0	0	0	0	0	360
106	320	060	020	0	0	0	0	0	0	360
107	325	046	021	0	0	0	0	0	0	360

OBS	STREET NAME	STREET TYPE	APARTMENT NUMBER	YEAR OF CONSTRUCTION	YEAR OF STATUS CHANGE	MONTH OF STATUS CHANGE	FINAL STATUS	UPGRADED AT TIME OF FIRE?
95	CORYDON	AV	1	913	79	8	1	Y
96	CROMWELL	ST	10	955	.	.	.	N
97	CROMWELL	ST		955	.	.	.	N
98	CUMBERLAND	AV	608	971	.	.	.	Y
99	CUMBERLAND	AV	713	971	.	.	.	Y
100	CUMBERLAND	AV		971	.	.	.	Y
101	CUMBERLAND	AV	1503	971	.	.	.	Y
102	CUMBERLAND	AV	1806	971	.	.	.	Y
103	CUMBERLAND	AV	915	971	.	.	.	Y
104	CUMBERLAND	AV		971	.	.	.	Y
105	CUMBERLAND	AV		971	.	.	.	Y
106	CUMBERLAND	AV		971	.	.	.	Y
107	CUMBERLAND	AV		971	.	.	.	Y

APARTMENT FIRES
FOR THE YEARS 1974 THROUGH 1983
(INCIDENTS ARE SORTED BY ADDRESS)

OBS	YEAR	MONTH	DAY	SEQUENCE NUMBER	DAY OF THE WEEK	TIME(HOUR)	TIME(MINUTE)	OCCUPANT INSURED?	OWNER INSURED?	ESTIMATED DOLLAR LOSS	INSURED DOLLAR LOSS
508	79	10	3	11	4	22	3			0	0
509	79	12	22	2	7	2	40			0	0
510	81	1	17	3	7	3	18		Y	1758	1743
511	82	2	4	1	5	4	5		Y	23000	20355
512	82	4	17	14	7	23	48			0	0
513	82	9	6	5	2	22	9			0	0
514	82	9	20	2	2	1	12			0	0
515	82	9	26	2	1	5	17			0	0
516	82	10	30	10	7	23	55		Y	0	0
517	74	3	6	2	4	19	6			0	0
518	74	5	3	16	2	0	0		Y	200	186
519	75	2	2	9	1	21	58		Y	100	0
520	76	1	4	6	1	21	21			100	0

OBS	PROPERTY CLASSIFICATION	AREA OF ORIGIN	ACT OR OMISSION	DEATHS (MEN)	DEATHS (WOMEN)	DEATHS (CHILDREN)	INJURIES (MEN)	INJURIES (WOMEN)	INJURIES (CHILDREN)	STREET NUMBER
508	325	058	016	0	0	0	0	0	0	360
509	325	046	021	0	0	0	0	0	0	360
510	325	021	021	0	0	0	1	0	0	360
511	325	042	011	0	0	0	0	1	0	360
512	325	046	016	0	0	0	0	0	0	360
513	325	046	021	0	0	0	0	0	0	360
514	325	046	021	0	0	0	0	0	0	360
515	325	053	021	0	0	0	0	0	0	360
516	325	046	016	0	0	0	0	0	0	360
517	320	050	020	0	0	0	0	0	0	411
518	320	040	020	0	0	0	0	0	0	411
519	320	050	020	0	0	0	0	0	0	411
520	320	030	040	0	0	0	0	0	0	411

OBS	STREET NAME	STREET TYPE	APARTMENT NUMBER	YEAR OF CONSTRUCTION	YEAR OF STATUS CHANGE	MONTH OF STATUS CHANGE	FINAL STATUS	UPGRADED AT TIME OF FIRE?
508	CUMBERLAND	AV		971	.	.	.	Y
509	CUMBERLAND	AV		971	.	.	.	Y
510	CUMBERLAND	AV	1104	971	.	.	.	Y
511	CUMBERLAND	AV		971	.	.	.	Y
512	CUMBERLAND	AV		971	.	.	.	Y
513	CUMBERLAND	AV		971	.	.	.	Y
514	CUMBERLAND	AV		971	.	.	.	Y
515	CUMBERLAND	AV		971	.	.	.	Y
516	CUMBERLAND	AV		971	.	.	.	Y
517	CUMBERLAND	AV		963	78	8	1	N
518	CUMBERLAND	AV	620	963	78	8	1	N
519	CUMBERLAND	AV		963	78	8	1	N
520	CUMBERLAND	AV	406	963	78	8	1	N

APARTMENT FIRES
FOR THE YEARS 1974 THROUGH 1983
(INCIDENTS ARE SORTED BY ADDRESS)

OBS	YEAR	MONTH	DAY	SEQUENCE NUMBER	DAY OF THE WEEK	TIME(HOUR)	TIME(MINUTE)	OCCUPANT INSURED?	OWNER INSURED?	ESTIMATED DOLLAR LOSS	INSURED DOLLAR LOSS
521	76	3	29	4	2	14	32			0	0
522	76	4	2	2	6	15	27	Y		47150	42682
523	77	4	17	7	1	2	53			0	0
524	77	4	30	15	7	2	30	Y	Y	0	0
525	77	6	8	2	4	2	13			0	0
526	77	8	3	10	4	4	38			1000	0
527	78	1	7	7	7	17	50			0	0
528	78	1	15	7	1	17	42			0	0
529	78	3	29	5	4	5	56			400	0
530	79	3	10	2	7	23	0			0	0
531	80	1	6	8	1	19	58			0	0
532	80	9	6	1	7	0	0	Y		620	620
533	81	2	22	3	1	3	22			3500	0

OBS	PROPERTY CLASSIFICATION	AREA OF ORIGIN	ACT OR OMISSION	DEATHS (MEN)	DEATHS (WOMEN)	DEATHS (CHILDREN)	INJURIES (MEN)	INJURIES (WOMEN)	INJURIES (CHILDREN)	STREET NUMBER
521	320	050	020	0	0	0	0	0	0	411
522	320	050	090	0	0	0	0	0	0	411
523	320	050	020	0	0	0	0	0	0	411
524	320	040	010	0	0	0	0	0	0	411
525	320	050	020	0	0	0	0	0	0	411
526	320	030	040	0	0	0	0	0	0	411
527	320	080	020	0	0	0	0	0	0	411
527	320	050	090	0	0	0	0	0	0	411
528	320	030	020	0	0	0	0	0	0	411
529	320	046	021	0	0	0	0	0	0	411
530	325	046	021	0	0	0	0	0	0	411
531	325	014	021	0	0	0	0	0	0	411
532	325	047	044	0	0	0	0	0	0	411

OBS	STREET NAME	STREET TYPE	APARTMENT NUMBER	YEAR OF CONSTRUCTION	YEAR OF STATUS CHANGE	MONTH OF STATUS CHANGE	FINAL STATUS	UPGRADED AT TIME OF FIRE?
521	CUMBERLAND	AV		963	79	9	1	N
522	CUMBERLAND	AV		963	79	9	1	N
523	CUMBERLAND	AV		963	79	9	1	N
524	CUMBERLAND	AV		963	79	9	1	N
525	CUMBERLAND	AV		963	79	9	1	N
526	CUMBERLAND	AV	712	963	79	9	1	N
527	CUMBERLAND	AV		963	79	9	1	N
528	CUMBERLAND	AV		963	79	9	1	N
529	CUMBERLAND	AV	1808	963	79	9	1	Y
530	CUMBERLAND	AV		963	79	9	1	Y
531	CUMBERLAND	AV	2113	963	79	9	1	Y
532	CUMBERLAND	AV		963	79	9	1	Y
533	CUMBERLAND	AV		963	79	9	1	Y

APARTMENT FIRES
FOR THE YEARS 1974 THROUGH 1983
(INCIDENTS ARE SORTED BY ADDRESS)

OBS	YEAR	MONTH	DAY	SEQUENCE NUMBER	DAY OF THE WEEK	TIME(HOUR)	TIME(MINUTE)	OCCUPANT INSURED?	OWNER INSURED?	ESTIMATED DOLLAR LOSS	INSURED DOLLAR LOSS
534	81	11	25	1	4	4	50			75	0
535	82	1	22	4	6	6	52	N	Y	15700	14648
536	82	1	30	6	7	12	8	Y	Y	42692	42692
537	82	7	15	2	5	3	56			0	0
538	82	8	19	5	5	19	37			20	0
539	83	8	7	3	1	7	34			0	0
540	82	4	29	2	5	11	34			50	0
541	79	9	29	7	7	14	48		Y	1075	575
542	77	1	30	7	1	14	52			200	0
543	83	7	15	7	6	0	0	Y		407	407
544	74	1	4	6	6	13	51		Y	69109	3909
545	75	6	19	2	5	4	23	N		78210	72737
546	77	10	19	4	4	2	42	N	Y	5000	0

OBS	PROPERTY CLASSIFICATION	AREA OF ORIGIN	ACT OR OMISSION	DEATHS (MEN)	DEATHS (WOMEN)	DEATHS (CHILDREN)	INJURIES (MEN)	INJURIES (WOMEN)	INJURIES (CHILDREN)	STREET NUMBER
534	325	021	021	0	0	0	0	0	0	411
535	325	042	021	0	0	0	0	0	0	411
536	325	021	079	0	0	0	0	0	0	411
537	325	031	079	0	0	0	0	0	0	411
538	325	031	079	0	0	0	0	0	0	411
539	325	031	079	0	0	0	0	0	0	411
540	325	031	044	0	0	0	0	0	0	427
541	324	014	044	0	0	0	0	1	0	454
542	320	030	020	0	0	0	0	0	0	530
543	324	014	021	0	0	0	0	0	0	530
544	320	040	090	0	0	0	0	0	0	89
545	320	030	020	0	0	0	0	0	0	860
546	320	040	070	0	0	0	0	0	0	860

OBS	STREET NAME	STREET TYPE	APARTMENT NUMBER	YEAR OF CONSTRUCTION	YEAR OF STATUS CHANGE	MONTH OF STATUS CHANGE	FINAL STATUS	UPGRADED AT TIME OF FIRE?
534	CUMBERLAND	AV	1010	963	79	9	1	Y
535	CUMBERLAND	AV	1011	963	79	9	1	Y
536	CUMBERLAND	AV	1106	963	79	9	1	Y
537	CUMBERLAND	AV	1010	963	79	9	1	Y
538	CUMBERLAND	AV	819	963	79	9	1	Y
539	CUMBERLAND	AV	1820	963	79	9	1	Y
540	CUMBERLAND	AV	2	953	.	.	.	N
541	CUMBERLAND	AV	27	910	79	5	1	Y
542	DAER	BV	205	969	.	.	.	Y
543	DAER	BV	201	969	.	.	.	Y
544	DAGMAR	ST		905	75	9	2	N
545	DAKOTA	ST	317	965	.	.	.	Y
546	DAKOTA	ST	516	965	.	.	.	Y

APARTMENT FIRES
FOR THE YEARS 1974 THROUGH 1983
(INCIDENTS ARE SORTED BY ADDRESS)

DBS	YEAR	MONTH	DAY	SEQUENCE NUMBER	DAY OF THE WEEK	TIME(HOUR)	TIME(MINUTE)	OCCUPANT INSURED?	OWNER INSURED?	ESTIMATED DOLLAR LOSS	INSURED DOLLAR LOSS
547	81	11	23	1	2	17	51			200	0
548	75	8	31	9	1	0	0	Y	Y	175	175
549	81	12	14	5	2	17	56			50	0
550	74	4	19	5	6	23	49			2800	0
551	74	5	11	9	7	12	15			200	0
552	76	2	7	8	7	9	34	N	Y	870	367
553	76	9	12	6	1	15	28			100	0
554	77	1	29	11	7	0	0	N	Y	1000	760
555	77	5	5	7	5	15	54			0	0
556	77	10	1	14	7	0	0	Y	Y	103	53
557	79	2	16	1	6	16	22			4500	0
558	79	9	27	3	5	16	20			2000	0
559	81	6	6	11	7	22	27			0	0

DBS	PROPERTY CLASSIFICATION	AREA OF ORIGIN	ACT OR OMISSION	DEATHS (MEN)	DEATHS (WOMEN)	DEATHS (CHILDREN)	INJURIES (MEN)	INJURIES (WOMEN)	INJURIES (CHILDREN)	STREET NUMBER
547	324	005	016	0	0	0	0	0	0	660
548	320	040	040	0	0	0	0	0	0	670
549	324	005	016	0	0	0	0	0	0	670
550	320	030	020	0	0	0	0	0	0	98
551	320	040	020	0	0	0	0	0	0	98
552	320	080	040	0	0	0	0	0	0	98
553	320	030	020	0	0	0	0	0	0	98
554	320	030	020	0	0	0	0	0	0	99
555	320	050	020	0	0	0	0	0	0	99
556	320	030	040	0	0	0	0	0	0	99
557	325	021	037	0	0	0	0	0	0	99
558	325	031	079	0	0	0	0	0	0	99
559	325	046	080	0	0	0	0	0	0	99

DBS	STREET NAME	STREET TYPE	APARTMENT NUMBER	YEAR OF CONSTRUCTION	YEAR OF STATUS CHANGE	MONTH OF STATUS CHANGE	FINAL STATUS	UPGRADED AT TIME OF FIRE?
547	DALHOUSIE	DR		972	.	.	.	Y
548	DALHOUSIE	DR	242	972	.	.	.	Y
549	DALHOUSIE	DR		972	.	.	.	Y
550	DALHOUSIE	DR	428	972	.	.	.	Y
551	DALHOUSIE	DR	231	972	.	.	.	Y
552	DALHOUSIE	DR	349	972	.	.	.	Y
553	DALHOUSIE	DR	425	972	.	.	.	Y
554	DALHOUSIE	DR	233	972	.	.	.	Y
555	DALHOUSIE	DR		972	.	.	.	Y
556	DALHOUSIE	DR	308	972	.	.	.	Y
557	DALHOUSIE	DR	127	972	.	.	.	Y
558	DALHOUSIE	DR	402	972	.	.	.	Y
559	DALHOUSIE	DR		972	.	.	.	Y

APARTMENT FIRES
FOR THE YEARS 1974 THROUGH 1983
(INCIDENTS ARE SORTED BY ADDRESS)

DBS	YEAR	MONTH	DAY	SEQUENCE NUMBER	DAY OF THE WEEK	TIME(HOUR)	TIME(MINUTE)	OCCUPANT INSURED?	OWNER INSURED?	ESTIMATED DOLLAR LOSS	INSURED DOLLAR LOSS
560	82	9	17	6	6	23	5			200	0
561	76	12	8	14	4	20	42	Y	Y	0	2474
562	74	11	19	8	3	0	0	Y	Y	150	150
563	77	6	19	5	1	2	0	Y		5000	5000
564	77	6	20	5	2	1	13	Y	Y	5000	1542
565	81	3	25	8	4	12	2	Y	Y	75000	57416
566	80	1	26	3	7	8	15		Y	2500	215
567	80	11	12	2	4	0	37		Y	10000	3046
568	77	3	25	2	6	13	53			0	0
569	77	2	13	4	1	16	15	Y		0	0
570	81	7	8	9	4	0	0	Y		100	0
571	81	7	8	9	4	0	0	Y		100	0
572	75	11	19	6	4	5	35			400	0

DBS	PROPERTY CLASSIFICATION	AREA OF ORIGIN	ACT OR OMISSION	DEATHS (MEN)	DEATHS (WOMEN)	DEATHS (CHILDREN)	INJURIES (MEN)	INJURIES (WOMEN)	INJURIES (CHILDREN)	STREET NUMBER
560	325	014	078	0	0	0	0	0	0	99
561	320	010	010	0	0	0	0	0	0	349
562	320	040	090	0	0	0	0	0	0	710
563	320	030	020	0	0	0	0	0	0	509
564	320	030	020	0	0	0	0	0	0	509
565	324	071	080	0	0	0	0	0	0	508
566	324	031	078	0	0	0	0	0	0	240
567	324	021	021	0	0	0	1	0	0	240
568	320	010	010	0	0	0	0	0	0	375
569	320	040	020	0	0	0	0	0	0	256
570	324	014	021	0	0	0	0	0	0	536
571	324	014	021	0	0	0	0	0	0	536
572	320	030	020	0	0	0	0	0	0	3

DBS	STREET NAME	STREET TYPE	APARTMENT NUMBER	YEAR OF CONSTRUCTION	YEAR OF STATUS CHANGE	MONTH OF STATUS CHANGE	FINAL STATUS	UPGRADED AT TIME OF FIRE?
560	DALHOUSIE	DR	437	972	.	.	.	Y
561	DALY	ST		913	79	8	.	Y
562	DAVID	ST	210	972	.	.	.	Y
563	DAY	ST		912	81	8	2	N
564	DAY	ST	13	912	81	8	2	N
565	DAY	ST		912	81	8	2	N
566	DES MEURONS	ST	2	912	.	.	.	N
567	DES MEURONS	ST	5	912	.	.	.	N
568	DES MEURONS	ST		945	81	8	1	N
569	DOLLARD	BV	1	970	.	.	.	Y
570	DOMINION	ST	4	N
571	DOMINION	ST	4	912	.	.	.	N
572	DONALD	ST	1104	973	.	.	.	Y

APARTMENT FIRES
FOR THE YEARS 1974 THROUGH 1983

(INCIDENTS ARE SORTED BY ADDRESS)

BS	YEAR	MONTH	DAY	SEQUENCE NUMBER	DAY OF THE WEEK	TIME(HOUR)	TIME(MINUTE)	OCCUPANT INSURED?	OWNER INSURED?	ESTIMATED DOLLAR LOSS	INSURED DOLLAR LOSS
73	76	5	8	4	7	21	2			0	0
74	76	7	3	6	7	3	8		Y	3500	1722
75	78	3	5	3	1	18	4			300	0
76	78	12	4	3	2	17	19		Y	16800	16597
77	79	5	27	7	1	0	0	Y		1275	1275
78	81	10	13	2	3	15	2		Y	3000	1735
79	78	8	7	2	2	18	31			2000	0
80	78	12	11	2	2	22	22			150	0
81	82	4	26	1	2	3	10			150	0
82	83	4	29	11	6	21	38		Y	6219	5219
83	83	7	29	7	6	18	57			0	0
84	74	3	23	2	7	1	52			0	0
85	77	1	10	4	2	18	35			100	0

BS	PROPERTY CLASSIFICATION	AREA OF ORIGIN	ACT OR OMISSION	DEATHS (MEN)	DEATHS (WOMEN)	DEATHS (CHILDREN)	INJURIES (MEN)	INJURIES (WOMEN)	INJURIES (CHILDREN)	STREET NUMBER
73	320	050	090	0	0	0	0	0	0	3
74	320	040	020	0	0	0	0	0	0	3
75	320	080	040	0	0	0	0	0	0	3
76	320	030	080	0	0	0	0	0	0	3
77	325	031	079	0	0	0	0	0	0	3
78	325	046	090	0	0	0	0	0	0	3
79	320	010	010	0	0	0	0	0	0	54
80	320	030	020	0	0	0	0	0	0	59
81	325	014	021	0	0	0	0	0	0	59
82	325	031	079	0	0	0	0	0	0	59
83	325	031	079	0	0	0	0	0	0	59
84	320	060	020	0	0	0	0	0	0	72
85	320	070	040	0	0	0	0	0	0	72

BS	STREET NAME	STREET TYPE	APARTMENT NUMBER	YEAR OF CONSTRUCTION	YEAR OF STATUS CHANGE	MONTH OF STATUS CHANGE	FINAL STATUS	UPGRADED AT TIME OF FIRE?
73	DONALD	ST		973	.	.	.	Y
74	DONALD	ST	709	973	.	.	.	Y
75	DONALD	ST		973	.	.	.	Y
76	DONALD	ST	1201	973	.	.	.	Y
77	DONALD	ST	1205	973	.	.	.	Y
78	DONALD	ST		973	.	.	.	Y
79	DONALD	ST		909	78	2	1	N
80	DONALD	ST	610	960	.	.	.	N
81	DONALD	ST	906	960	.	.	.	N
82	DONALD	ST	606	960	.	.	.	N
83	DONALD	ST	210	960	.	.	.	N
84	DONALD	ST		970	.	.	.	Y
85	DONALD	ST		970	.	.	.	Y

APARTMENT FIRES
FOR THE YEARS 1974 THROUGH 1983

(INCIDENTS ARE SORTED BY ADDRESS)

BS	YEAR	MONTH	DAY	SEQUENCE NUMBER	DAY OF THE WEEK	TIME(HOUR)	TIME(MINUTE)	OCCUPANT INSURED?	OWNER INSURED?	ESTIMATED DOLLAR LOSS	INSURED DOLLAR LOSS
586	79	6	1	8	6	7	40	Y	Y	7500	5000
587	81	6	22	2	2	12	23			500	0
588	76	10	20	5	4	0	0	Y		665	561
589	76	10	26	4	3	0	38		Y	650	0
590	75	4	2	8	4	9	14			20	0
591	81	6	6	6	7	20	38			50	0
592	77	8	9	5	3	20	0			0	0
593	80	7	24	4	5	5	7			75	0
594	81	6	4	3	5	14	50			0	0
595	76	1	18	3	1	3	54			300	0
596	82	1	30	13	7	15	13			0	0
597	75	7	24	3	5	7	34			100	0
598	75	12	26	2	6	6	30	Y	Y	10097	0

BS	PROPERTY CLASSIFICATION	AREA OF ORIGIN	ACT OR OMISSION	DEATHS (MEN)	DEATHS (WOMEN)	DEATHS (CHILDREN)	INJURIES (MEN)	INJURIES (WOMEN)	INJURIES (CHILDREN)	STREET NUMBER
586	325	014	040	0	0	0	0	1	0	72
587	325	031	078	0	0	0	0	1	0	72
588	320	030	020	0	0	0	0	0	0	30
589	320	030	070	0	0	0	0	0	0	30
590	320	030	040	0	0	0	0	0	0	1120
591	324	031	079	0	0	0	0	0	0	720
592	320	040	020	0	0	0	0	0	0	734
593	325	021	021	0	0	0	0	0	0	785
594	324	031	079	0	0	0	0	0	0	785
595	320	040	020	0	0	0	0	0	0	671
596	323	001	021	0	0	0	0	0	0	209
597	320	040	020	0	0	0	0	0	0	215
598	320	030	040	0	0	0	0	0	0	215

BS	STREET NAME	STREET TYPE	APARTMENT NUMBER	YEAR OF CONSTRUCTION	YEAR OF STATUS CHANGE	MONTH OF STATUS CHANGE	FINAL STATUS	UPGRADED AT TIME OF FIRE?
586	DONALD	ST	1903	970	.	.	.	Y
587	DONALD	ST	1911	970	.	.	.	Y
588	DONWOOD	DR	109	973	.	.	.	Y
589	DONWOOD	DR	109	973	.	.	.	Y
590	DORCHESTER	AV	16	970	.	.	.	Y
591	DORCHESTER	AV	15	912	83	1	1	N
592	DORCHESTER	AV	14	911	78	3	1	N
593	DORCHESTER	AV	18	912	.	.	.	N
594	DORCHESTER	AV	20	912	78	12	1	Y
595	DUFFERIN	AV	10	905	.	.	2	N
596	DUMGULIN	ST		865	.	.	.	N
597	EDISON	AV	6	962	.	.	.	N
598	EDISON	AV		862	.	.	.	N

APARTMENT FIRES
FOR THE YEARS 1974 THROUGH 1983
(INCIDENTS ARE SORTED BY ADDRESS)

OBS	YEAR	MONTH	DAY	SEQUENCE NUMBER	DAY OF THE WEEK	TIME(HOUR)	TIME(MINUTE)	OCCUPANT INSURED?	OWNER INSURED?	ESTIMATED DOLLAR LOSS	INSURED DOLLAR LOSS
599	80	11	28	1	6	8	10			3800	0
600	74	6	28	8	7	13	39			4800	0
601	75	7	26	8	7	0	0		Y	1200	748
602	77	3	2	3	4	17	0			0	0
603	75	11	14	5	6	2	21		Y	1050	0
604	83	1	12	1	4	1	44			0	0
605	74	4	26	5	6	0	54			0	0
606	75	11	4	11	3	15	19			200	0
607	76	6	5	5	7	2	2	N	Y	1304	760
608	79	11	18	7	1	0	0			300	0
609	83	5	30	4	2	9	0			0	0
610	76	8	1	5	1	0	0	Y	Y	750	513
611	81	7	18	7	7	20	50			100	0

OBS	PROPERTY CLASSIFICATION	AREA OF ORIGIN	ACT OR OMISSION	DEATHS (MEN)	DEATHS (WOMEN)	DEATHS (CHILDREN)	INJURIES (MEN)	INJURIES (WOMEN)	INJURIES (CHILDREN)	STREET NUMBER
599	325	014	021	0	0	0	0	0	0	215
600	320	040	020	0	0	0	0	0	0	225
601	320	040	020	0	0	0	0	0	0	225
602	320	060	020	0	0	0	0	0	0	225
603	320	050	010	0	0	0	0	0	0	253
604	324	031	079	0	0	0	0	0	0	253
605	320	040	020	0	0	0	0	0	0	271
606	320	030	020	0	0	0	0	0	0	271
607	320	030	020	0	0	0	0	0	0	271
608	325	005	016	0	0	0	0	0	0	271
609	324	062	090	0	0	0	0	0	0	273
610	320	040	020	0	0	0	0	0	0	317
611	325	031	079	0	0	0	0	0	0	317

OBS	STREET NAME	STREET TYPE	APARTMENT NUMBER	YEAR OF CONSTRUCTION	YEAR OF STATUS CHANGE	MONTH OF STATUS CHANGE	FINAL STATUS	UPGRADED AT TIME OF FIRE?
599	EDISON	AV	8	962	.	.	.	N
600	EDISON	AV	3	961	.	.	.	N
601	EDISON	AV	12	961	.	.	.	N
602	EDISON	AV	.	961	.	.	.	N
603	EDISON	AV	.	963	.	.	.	N
604	EDISON	AV	14	963	.	.	.	N
605	EDISON	AV	14	962	.	.	.	N
606	EDISON	AV	8	962	.	.	.	N
607	EDISON	AV	2	962	.	.	.	N
608	EDISON	AV	.	962	.	.	.	N
609	EDISON	AV	.	962	.	.	.	N
610	EDISON	AV	16	963	.	.	.	N
611	EDISON	AV	10	963	.	.	.	N

APARTMENT FIRES
FOR THE YEARS 1974 THROUGH 1983
(INCIDENTS ARE SORTED BY ADDRESS)

OBS	YEAR	MONTH	DAY	SEQUENCE NUMBER	DAY OF THE WEEK	TIME(HOUR)	TIME(MINUTE)	OCCUPANT INSURED?	OWNER INSURED?	ESTIMATED DOLLAR LOSS	INSURED DOLLAR LOSS
612	82	11	21	11	1	19	30			50	0
613	75	6	15	2	1	19	5			0	0
614	77	12	7	2	4	1	26			0	0
615	78	11	22	11	7	17	15		Y	3000	0
616	74	1	25	13	6	13	29			0	0
617	75	10	10	7	6	17	43	N	Y	1200	530
618	77	4	15	9	6	0	0	N	Y	244	0
619	82	12	12	2	1	4	4			50	0
620	74	11	8	4	6	20	1			0	0
621	80	8	24	1	1	3	16			0	0
622	83	12	10	7	7	19	18			0	0
623	74	12	4	11	3	0	0	Y		60	57
624	75	11	14	4	6	3	19		Y	2203	1278

OBS	PROPERTY CLASSIFICATION	AREA OF ORIGIN	ACT OR OMISSION	DEATHS (MEN)	DEATHS (WOMEN)	DEATHS (CHILDREN)	INJURIES (MEN)	INJURIES (WOMEN)	INJURIES (CHILDREN)	STREET NUMBER
612	324	031	079	0	0	0	0	0	0	317
613	320	060	020	0	0	0	0	0	0	327
614	320	030	020	0	0	0	0	0	0	327
615	325	031	037	0	0	0	0	0	0	327
616	320	050	090	0	0	0	0	0	0	348
617	320	030	020	0	0	0	0	0	0	348
618	320	030	020	0	0	0	0	0	0	348
619	325	005	016	0	0	0	0	0	0	348
620	320	030	080	0	0	0	0	0	0	387
621	324	005	016	0	0	0	0	0	0	387
622	324	031	079	0	0	0	0	0	0	387
623	320	030	010	0	0	0	0	0	0	415
624	320	050	090	0	0	0	0	0	0	415

OBS	STREET NAME	STREET TYPE	APARTMENT NUMBER	YEAR OF CONSTRUCTION	YEAR OF STATUS CHANGE	MONTH OF STATUS CHANGE	FINAL STATUS	UPGRADED AT TIME OF FIRE?
612	EDISON	AV	12	963	.	.	.	N
613	EDISON	AV	.	963	.	.	.	N
614	EDISON	AV	10	963	.	.	.	N
615	EDISON	AV	.	963	.	.	.	N
616	EDISON	AV	.	965	.	.	.	Y
617	EDISON	AV	.	965	.	.	.	Y
618	EDISON	ST	.	965	.	.	.	Y
619	EDISON	AV	.	965	.	.	.	Y
620	EDISON	AV	9	963	.	.	.	N
621	EDISON	AV	.	963	.	.	.	N
622	EDISON	AV	17	963	.	.	.	N
623	EDISON	AV	410	969	.	.	.	Y
624	EDISON	AV	.	968	.	.	.	Y

APARTMENT FIRES
FOR THE YEARS 1974 THROUGH 1983

(INCIDENTS ARE SORTED BY ADDRESS)

OBS	YEAR	MONTH	DAY	SEQUENCE NUMBER	DAY OF THE WEEK	TIME(HOUR)	TIME(MINUTE)	OCCUPANT INSURED?	OWNER INSURED?	ESTIMATED DOLLAR LOSS	INSURED DOLLAR LOSS
625	75	12	21	2	1	3	37	Y	Y	17680	15388
626	76	4	26	11	2	17	20	Y	Y	786	746
627	78	10	25	2	4	18	36		Y	1400	1305
628	78	10	27	4	6	17	9			0	0
629	78	10	31	4	3	7	59			0	0
630	78	1	17	1	4	17	19			0	0
631	79	1	17	2	4	14	42			0	0
632	79	2	27	9	3	8	9			0	0
633	79	6	7	2	5	16	38			100	0
634	79	8	15	4	4	15	33			0	0
635	79	8	18	1	7	16	2			0	0
636	79	9	20	2	5	18	56			0	0
637	79	10	5	7	6	11	53			0	0

OBS	PROPERTY CLASSIFICATION	AREA OF ORIGIN	ACT OR OMISSION	DEATHS (MEN)	DEATHS (WOMEN)	DEATHS (CHILDREN)	INJURIES (MEN)	INJURIES (WOMEN)	INJURIES (CHILDREN)	STREET NUMBER
625	320	010	010	0	0	0	0	0	0	415
626	320	040	020	0	0	0	1	0	0	415
627	320	060	020	0	0	0	0	0	0	415
628	320	050	010	0	0	0	0	0	0	415
629	320	050	010	0	0	0	0	0	0	415
630	325	046	010	0	0	0	0	0	0	415
631	325	046	010	0	0	0	0	0	0	415
632	325	046	090	0	0	0	0	0	0	415
633	325	031	079	0	0	0	0	0	0	415
634	325	046	090	0	0	0	0	0	0	415
635	324	046	016	0	0	0	0	0	0	415
636	325	046	021	0	0	0	0	0	0	415
637	325	046	016	0	0	0	0	0	0	415

OBS	STREET NAME	STREET TYPE	APARTMENT NUMBER	YEAR OF CONSTRUCTION	YEAR OF STATUS CHANGE	MONTH OF STATUS CHANGE	FINAL STATUS	UPGRADED AT TIME OF FIRE?
625	EDISON	AV		969				Y
626	EDISON	AV	918	969				Y
627	EDISON	ST		969				Y
628	EDISON	AV		969				Y
629	EDISON	AV		969				Y
630	EDISON	AV		969				Y
631	EDISON	AV		969				Y
632	EDISON	AV		969				Y
633	EDISON	AV	618	969				Y
634	EDISON	AV		969				Y
635	EDISON	AV		969				Y
636	EDISON	AV		969				Y
637	EDISON	AV		969				Y

APARTMENT FIRES
FOR THE YEARS 1974 THROUGH 1983

(INCIDENTS ARE SORTED BY ADDRESS)

OBS	YEAR	MONTH	DAY	SEQUENCE NUMBER	DAY OF THE WEEK	TIME(HOUR)	TIME(MINUTE)	OCCUPANT INSURED?	OWNER INSURED?	ESTIMATED DOLLAR LOSS	INSURED DOLLAR LOSS
638	79	10	6	12	7	14	16			0	0
639	79	10	24	2	4	19	3			200	0
640	79	11	11	3	1	12	12			0	0
641	79	11	16	12	6	21	39			0	0
642	79	11	17	7	7	21	23			0	0
643	79	11	18	4	1	18	22			0	0
644	79	12	12	4	4	17	48			0	0
645	79	12	14	5	6	17	38			0	0
646	82	8	19	4	5	19	15			800	0
647	82	8	29	5	1	12	54			20480	16480
648	83	8	19	2	6	10	19			0	0
649	76	12	4	9	7	23	8	Y	Y	80	0
650	74	11	2	1	7	0	0			800	580

OBS	PROPERTY CLASSIFICATION	AREA OF ORIGIN	ACT OR OMISSION	DEATHS (MEN)	DEATHS (WOMEN)	DEATHS (CHILDREN)	INJURIES (MEN)	INJURIES (WOMEN)	INJURIES (CHILDREN)	STREET NUMBER
638	325	046	016	0	0	0	0	0	0	415
639	325	003	016	0	0	0	0	0	0	415
640	325	046	090	0	0	0	0	0	0	415
641	325	046	016	0	0	0	0	0	0	415
642	325	046	019	0	0	0	0	0	0	415
643	325	046	090	0	0	0	0	0	0	415
644	325	003	016	0	0	0	0	0	0	415
645	325	003	016	0	0	0	0	0	0	415
646	325	072	049	0	0	0	0	0	0	415
647	325	021	021	0	0	0	1	1	0	415
648	325	031	090	0	0	0	0	0	0	415
649	320	070	040	0	0	0	0	0	0	433
650	320	030	020	0	0	0	0	0	0	441

OBS	STREET NAME	STREET TYPE	APARTMENT NUMBER	YEAR OF CONSTRUCTION	YEAR OF STATUS CHANGE	MONTH OF STATUS CHANGE	FINAL STATUS	UPGRADED AT TIME OF FIRE?
638	EDISON	AV		969				Y
639	EDISON	AV		969				Y
640	EDISON	AV		969				Y
641	EDISON	AV		969				Y
642	EDISON	AV		969				Y
643	EDISON	AV		969				Y
644	EDISON	AV		969				Y
645	EDISON	AV		969				Y
646	EDISON	AV	421	969				Y
647	EDISON	AV	403	969				Y
648	EDISON	AV	102	969				Y
649	EDISON	AV		969				Y
650	EDISON	AV		969				Y

APARTMENT FIRES
FOR THE YEARS 1974 THROUGH 1983
(INCIDENTS ARE SORTED BY ADDRESS)

OBS	YEAR	MONTH	DAY	SEQUENCE NUMBER	DAY OF THE WEEK	TIME(HOUR)	TIME(MINUTE)	OCCUPANT INSURED?	OWNER INSURED?	ESTIMATED DOLLAR LOSS	INSURED DOLLAR LOSS
859	81	8	23	1	1	3	20			525	0
860	76	1	15	3	5	1	33	Y	Y	500	0
861	75	5	22	2	5	17	7		Y	3300	1500
862	74	3	16	5	7	22	16			50	0
863	75	2	26	6	4	11	0	Y		125	125
864	78	2	18	8	7	20	59			0	0
865	75	11	11	2	3	15	4		Y	0	0
866	77	4	24	11	1	11	57			0	0
867	78	4	21	5	6	18	27			15	16
868	75	3	2	6	1	0	0	Y		15	16
869	82	10	28	2	5	11	40			4000	2332
870	79	7	1	14	1	0	0	Y		350	0
871	75	1	20	8	2	13	30			0	0

OBS	PROPERTY CLASSIFICATION	AREA OF ORIGIN	ACT OR OMISSION	DEATHS (MEN)	DEATHS (WOMEN)	DEATHS (CHILDREN)	INJURIES (MEN)	INJURIES (WOMEN)	INJURIES (CHILDREN)	STREET NUMBER
859	325	047	090	0	0	0	0	0	0	291
860	320	040	020	0	0	0	0	0	0	302
861	320	040	020	0	0	0	0	0	0	431
862	320	030	020	0	0	0	0	0	0	399
863	320	040	020	0	0	0	0	0	0	1002
864	320	080	010	0	0	0	0	0	0	1002
865	320	010	010	0	0	0	0	0	0	1030
866	320	010	010	0	0	0	0	0	0	1030
867	320	040	020	0	0	0	0	0	0	1030
868	320	030	020	0	0	0	0	0	0	1048
869	325	031	016	0	0	0	0	0	0	1048
870	325	014	031	0	0	0	0	0	0	1055
871	320	050	010	0	0	0	0	0	0	1056

OBS	STREET NAME	STREET TYPE	APARTMENT NUMBER	YEAR OF CONSTRUCTION	YEAR OF STATUS CHANGE	MONTH OF STATUS CHANGE	FINAL STATUS	UPGRADED AT TIME OF FIRE?
859	GOULET	ST		964	.	.	.	N
860	GOULET	ST		949	.	.	1	Y
861	GOULET	ST	23	960	.	.	.	N
862	GRAHAM	AV		928	83	5	1	N
863	GRANT	AV	31	963	.	.	.	N
864	GRANT	AV	14	963	.	.	.	N
865	GRANT	AV		970	.	.	.	Y
866	GRANT	AV		970	.	.	.	Y
867	GRANT	AV	204	970	.	.	.	Y
868	GRANT	AV	12	963	.	.	.	N
869	GRANT	AV	18	963	.	.	.	N
870	GRANT	AV	303	964	.	.	.	N
871	GRANT	AV		964	.	.	.	N

APARTMENT FIRES
FOR THE YEARS 1974 THROUGH 1983
(INCIDENTS ARE SORTED BY ADDRESS)

OBS	YEAR	MONTH	DAY	SEQUENCE NUMBER	DAY OF THE WEEK	TIME(HOUR)	TIME(MINUTE)	OCCUPANT INSURED?	OWNER INSURED?	ESTIMATED DOLLAR LOSS	INSURED DOLLAR LOSS
872	76	11	4	8	5	16	21			0	0
873	77	11	11	9	6	8	0	N	Y	362	225
874	79	11	13	13	3	17	37		Y	23224	5240
875	81	8	28	4	6	13	36			200	0
876	75	10	31	19	6	0	0	Y		33	33
877	74	3	15	7	6	8	45	Y		654	654
878	74	3	28	2	5	18	23		Y	1200	3944
879	74	4	12	5	6	12	46			1500	0
880	81	8	30	14	1	0	0	Y		176	176
881	75	12	2	7	3	0	0	Y		1725	554
882	77	2	12	1	7	10	21			0	0
883	77	11	10	4	5	16	58			5800	1767
884	83	3	21	5	2	19	24		Y	18897	18897

OBS	PROPERTY CLASSIFICATION	AREA OF ORIGIN	ACT OR OMISSION	DEATHS (MEN)	DEATHS (WOMEN)	DEATHS (CHILDREN)	INJURIES (MEN)	INJURIES (WOMEN)	INJURIES (CHILDREN)	STREET NUMBER
872	320	060	010	0	0	0	0	0	0	1056
873	320	060	020	0	0	0	0	0	0	1056
874	325	021	021	0	0	0	0	0	0	1056
875	325	021	021	0	0	0	0	1	0	1056
876	320	030	020	0	0	0	0	0	0	1099
877	320	040	060	0	0	0	0	0	0	1179
878	320	060	040	0	0	0	0	0	0	1179
879	320	060	040	0	0	0	0	0	0	1179
880	325	014	023	0	0	0	0	0	0	1179
881	320	030	020	0	0	0	0	0	0	1205
882	320	050	020	0	0	0	0	0	0	1205
883	320	040	020	0	0	0	0	0	0	1205
884	325	047	016	0	0	0	0	0	0	1231

OBS	STREET NAME	STREET TYPE	APARTMENT NUMBER	YEAR OF CONSTRUCTION	YEAR OF STATUS CHANGE	MONTH OF STATUS CHANGE	FINAL STATUS	UPGRADED AT TIME OF FIRE?
872	GRANT	AV		964	.	.	.	N
873	GRANT	AV	9	964	.	.	.	N
874	GRANT	AV		964	.	.	.	N
875	GRANT	AV	27	964	.	.	.	N
876	GRANT	AV	402	964	.	.	.	N
877	GRANT	AV	510	967	.	.	.	Y
878	GRANT	AV		967	.	.	.	Y
879	GRANT	AV		967	.	.	.	Y
880	GRANT	AV	609	967	.	.	.	Y
881	GRANT	AV	212	964	.	.	.	N
882	GRANT	AV		964	.	.	.	N
883	GRANT	AV	306	964	.	.	.	N
884	GRANT	AV		966	.	.	.	Y

APARTMENT FIRES
FOR THE YEARS 1974 THROUGH 1983
(INCIDENTS ARE SORTED BY ADDRESS)

DBS	YEAR	MONTH	DAY	SEQUENCE NUMBER	DAY OF THE WEEK	TIME(HOUR)	TIME(MINUTE)	OCCUPANT INSURED?	OWNER INSURED?	ESTIMATED DOLLAR LOSS	INSURED DOLLAR LOSS
885	81	1	31	6	7	11	24			10	0
886	83	4	13	3	4	16	7			50	0
887	74	5	27	3	2	20	39	Y	Y	6000	1995
888	77	4	30	7	7	4	31			0	0
889	79	4	29	3	1	23	43		Y	18870	18963
890	79	4	30	3	2	0	0	Y	Y	1000	437
891	75	1	11	5	7	2	59			80	0
892	76	10	5	6	3	15	52			0	0
893	78	1	11	2	4	19	46	N	Y	6500	5210
894	78	3	26	5	1	4	35	Y	Y	8800	8606
895	78	8	27	3	7	1	56			200	0
896	81	3	28	3	7	3	21		Y	1000	0
897	81	5	5	7	3	13	47			0	0

DBS	PROPERTY CLASSIFICATION	AREA OF ORIGIN	ACT OR OMISSION	DEATHS (MEN)	DEATHS (WOMEN)	DEATHS (CHILDREN)	INJURIES (MEN)	INJURIES (WOMEN)	INJURIES (CHILDREN)	STREET NUMBER
885	325	042	090	0	0	0	0	0	0	1241
886	325	005	016	0	0	0	0	0	0	1241
887	320	030	020	0	0	0	0	0	0	1245
888	320	090	090	0	0	0	0	0	0	1255
889	325	025	012	0	0	0	0	0	0	1255
890	325	042	090	0	0	0	0	0	0	1255
891	320	030	070	0	0	0	0	0	0	1281
892	320	060	010	0	0	0	0	0	0	1281
893	320	030	020	0	0	0	0	0	0	1281
894	320	030	020	0	0	0	0	1	0	1281
895	320	010	020	0	0	0	0	0	0	1281
896	325	014	021	0	0	0	0	0	0	1281
897	325	031	079	0	0	0	0	0	0	1281

DBS	STREET NAME	STREET TYPE	APARTMENT NUMBER	YEAR OF CONSTRUCTION	YEAR OF STATUS CHANGE	MONTH OF STATUS CHANGE	FINAL STATUS	UPGRADED AT TIME OF FIRE?
885	GRANT	AV		981	.	.	.	N
886	GRANT	AV		981	.	.	.	N
887	GRANT	AV	22	982	.	.	.	N
888	GRANT	AV		982	.	.	.	N
889	GRANT	AV		982	.	.	.	N
890	GRANT	AV		982	.	.	.	N
891	GRANT	AV	215	984	.	.	.	N
892	GRANT	AV		984	.	.	.	N
893	GRANT	AV	501	984	.	.	.	N
894	GRANT	AV	221	984	.	.	.	N
895	GRANT	AV		984	.	.	.	N
896	GRANT	AV	330	984	.	.	.	N
897	GRANT	AV	412	984	.	.	.	N

APARTMENT FIRES
FOR THE YEARS 1974 THROUGH 1983
(INCIDENTS ARE SORTED BY ADDRESS)

DBS	YEAR	MONTH	DAY	SEQUENCE NUMBER	DAY OF THE WEEK	TIME(HOUR)	TIME(MINUTE)	OCCUPANT INSURED?	OWNER INSURED?	ESTIMATED DOLLAR LOSS	INSURED DOLLAR LOSS
898	77	2	10	2	5	16	56			0	0
899	79	4	13	8	6	21	0	Y		1200	1200
900	77	12	27	9	3	0	0		Y	400	0
901	82	1	6	13	4	20	32			500	0
902	77	5	12	13	5	15	0	Y	N	350	326
903	79	6	11	7	2	22	56			100	0
904	82	8	24	4	3	2	49			100	0
905	74	11	17	7	1	6	35			500	500
906	78	1	24	4	3	3	11		Y	5500	4391
907	74	5	9	5	5	5	42		Y	14378	12378
908	83	9	25	6	1	17	56	N	Y	679	679
909	79	7	31	8	3	0	0	Y		45	45
910	83	11	5	5	7	0	0	Y		0	0

DBS	PROPERTY CLASSIFICATION	AREA OF ORIGIN	ACT OR OMISSION	DEATHS (MEN)	DEATHS (WOMEN)	DEATHS (CHILDREN)	INJURIES (MEN)	INJURIES (WOMEN)	INJURIES (CHILDREN)	STREET NUMBER
898	320	010	010	0	0	0	0	0	0	1305
899	320	031	021	0	0	0	0	0	0	1305
900	320	030	040	0	0	0	0	0	0	3201
901	324	078	052	0	0	0	0	0	0	151
902	320	030	020	0	0	0	0	0	0	175
903	325	045	016	0	0	0	0	0	0	175
904	325	072	090	0	0	0	0	0	0	175
905	320	030	020	0	0	0	0	0	0	191
906	320	010	010	0	0	0	0	0	0	191
907	320	030	020	0	0	0	0	1	1	206
908	324	042	024	0	0	0	0	0	0	206
909	324	031	079	0	0	0	0	0	0	224
910	325	014	021	0	0	0	0	0	0	224

DBS	STREET NAME	STREET TYPE	APARTMENT NUMBER	YEAR OF CONSTRUCTION	YEAR OF STATUS CHANGE	MONTH OF STATUS CHANGE	FINAL STATUS	UPGRADED AT TIME OF FIRE?
898	GRANT	AV		964	.	.	.	N
899	GRANT	AV	605	965	.	.	.	Y
900	GRANT	AV	112	973	.	.	.	Y
901	GREENWAY	CR		N
902	GREENWAY	CR	130	N
903	GREENWAY	CR		N
904	GREENWAY	CR	228	N
905	GREENWAY	CR	311	973	.	.	.	Y
906	GREENWAY	CR		973	.	.	.	Y
907	GREENWAY	CR	211	973	.	.	.	Y
908	GREENWAY	CR	212	973	.	.	.	Y
909	GREENWAY	CR	511	973	.	.	.	Y
910	GREENWAY	CR	215	973	.	.	.	Y

APARTMENT FIRES
FOR THE YEARS 1974 THROUGH 1983
(INCIDENTS ARE SORTED BY ADDRESS)

OBS	YEAR	MONTH	DAY	SEQUENCE NUMBER	DAY OF THE WEEK	TIME(HOUR)	TIME(MINUTE)	OCCUPANT INSURED?	OWNER INSURED?	ESTIMATED DOLLAR LOSS	INSURED DOLLAR LOSS
11	76	11	4	5	5	2	49			110	0
12	77	12	18	3	1	3	41		Y	7950	6170
13	78	8	14	2	2	21	28			50	0
14	77	11	8	3	3	19	34	Y	Y	60	56
15	78	1	3	4	3	17	58			10	0
16	78	3	23	4	5	15	4			0	0
17	81	1	2	7	6	17	27			0	0
18	76	10	26	13	3	14	55	N	Y	600	428
19	75	10	18	4	5	0	0	Y		630	630
20	76	4	10	7	7	0	0	Y	Y	403	403
21	74	3	11	6	2	0	0		Y	450	344
22	78	4	11	6	3	6	22			200	0
23	79	10	25	6	5	7	14			2	0

OBS	PROPERTY CLASSIFICATION	AREA OF ORIGIN	ACT OR OMISSION	DEATHS (MEN)	DEATHS (WOMEN)	DEATHS (CHILDREN)	INJURIES (MEN)	INJURIES (WOMEN)	INJURIES (CHILDREN)	STREET NUMBER
11	320	030	020	0	0	0	0	1	0	111
12	320	050	010	0	0	0	0	0	0	510
13	320	040	020	0	0	0	0	0	0	510
14	320	010	010	0	0	0	0	0	0	535
15	320	010	010	0	0	0	0	0	0	535
16	320	010	010	0	0	0	0	0	0	535
17	325	005	090	0	0	0	0	0	0	535
18	320	040	020	0	0	0	0	0	0	720
19	320	040	020	0	0	0	0	0	0	811
20	320	040	020	0	0	0	0	0	0	811
21	320	040	020	0	0	0	0	0	0	834
22	320	040	010	0	0	0	0	0	0	834
23	325	031	079	0	0	0	0	0	0	834

OBS	STREET NAME	STREET TYPE	APARTMENT NUMBER	YEAR OF CONSTRUCTION	YEAR OF STATUS CHANGE	MONTH OF STATUS CHANGE	FINAL STATUS	UPGRADED AT TIME OF FIRE?
11	GREY	ST	322	968	.	.	.	Y
12	GREY	ST	.	962	.	.	.	N
13	GREY	ST	7	962	.	.	.	Y
14	GREY	ST	.	966	.	.	.	Y
15	GREY	ST	.	966	.	.	.	Y
16	GREY	ST	.	966	.	.	.	Y
17	GREY	ST	.	966	.	.	.	Y
18	GREY	8V	202	975	.	.	.	Y
19	GROSVENDOR	AV	202	961	.	.	5	N
20	GROSVENDOR	AV	.	961	.	.	5	N
21	GROSVENDOR	AV	11	914	79	4	1	N
22	GROSVENDOR	AV	3	914	79	4	1	N
23	GROSVENDOR	AV	2	914	78	4	1	Y

APARTMENT FIRES
FOR THE YEARS 1974 THROUGH 1983
(INCIDENTS ARE SORTED BY ADDRESS)

OBS	YEAR	MONTH	DAY	SEQUENCE NUMBER	DAY OF THE WEEK	TIME(HOUR)	TIME(MINUTE)	OCCUPANT INSURED?	OWNER INSURED?	ESTIMATED DOLLAR LOSS	INSURED DOLLAR LOSS
24	78	4	11	4	1	4	45	Y	Y	30750	10308
25	78	7	28	5	4	17	17			5	0
26	78	3	31	12	4	0	0	Y	Y	250	0
27	78	12	21	11	3	20	0	Y	Y	120	120
28	77	7	27	1	4	21	30			10	0
28	78	1	12	4	5	18	13			50	0
30	78	10	14	5	1	18	52			0	0
31	78	11	5	6	1	7	35			5	0
32	75	9	28	5	1	6	29		Y	3400	3402
33	75	10	5	5	1	3	14		Y	3000	0
34	76	5	28	8	6	22	48		Y	4488	2988
35	78	3	16	4	5	10	57	Y	Y	750	787
36	79	8	16	4	1	18	3	Y	Y	200	0

OBS	PROPERTY CLASSIFICATION	AREA OF ORIGIN	ACT OR OMISSION	DEATHS (MEN)	DEATHS (WOMEN)	DEATHS (CHILDREN)	INJURIES (MEN)	INJURIES (WOMEN)	INJURIES (CHILDREN)	STREET NUMBER
24	320	050	090	0	0	0	0	0	0	859
25	320	040	020	0	0	0	0	0	0	859
26	320	030	020	0	0	0	0	0	0	883
27	320	030	020	0	0	0	0	0	0	630
28	320	010	010	0	0	0	0	0	0	302
28	320	010	010	0	0	0	0	0	0	302
30	325	071	016	0	0	0	0	0	0	465
31	320	030	020	0	0	0	0	0	0	15
32	320	100	010	0	0	0	0	0	0	160
33	320	100	010	0	0	0	0	0	0	160
34	320	030	010	0	0	0	0	0	0	160
35	320	050	020	0	0	0	1	0	0	160
36	325	046	016	0	0	0	0	0	0	160

OBS	STREET NAME	STREET TYPE	APARTMENT NUMBER	YEAR OF CONSTRUCTION	YEAR OF STATUS CHANGE	MONTH OF STATUS CHANGE	FINAL STATUS	UPGRADED AT TIME OF FIRE?
24	GROSVENDOR	AV	.	928	.	.	.	N
25	GROSVENDOR	AV	27	928	80	10	1	N
26	GROSVENDOR	AV	2	913	78	11	1	N
27	GUELPH	ST	311	969	.	.	.	Y
28	HAMILTON	AV	.	972	.	.	.	Y
28	HAMILTON	AV	.	972	.	.	.	Y
30	HAMILTON	AV	.	974	.	.	.	N
31	HARGRAVE	ST	21	Y
32	HARGRAVE	ST	.	973	.	.	.	Y
33	HARGRAVE	ST	.	973	.	.	.	Y
34	HARGRAVE	ST	.	973	.	.	.	Y
35	HARGRAVE	ST	.	973	.	.	.	Y
36	HARGRAVE	ST	.	973	.	.	.	Y

APARTMENT FIRES
FOR THE YEARS 1974 THROUGH 1983

(INCIDENTS ARE SORTED BY ADDRESS)

OBS	YEAR	MONTH	DAY	SEQUENCE NUMBER	DAY OF THE WEEK	TIME(HOUR)	TIME(MINUTE)	OCCUPANT INSURED?	OWNER INSURED?	ESTIMATED DOLLAR LOSS	INSURED DOLLAR LOSS
937	79	11	1	11	5	15	4			0	0
938	80	5	22	6	5	22	0			1000	0
939	81	4	4	13	7	0	0	Y	Y	846	846
940	83	8	27	3	7	16	19		Y	800	0
941	76	4	27	4	4	8	19	N	Y	6000	4990
942	79	10	17	4	4	21	0			350	0
943	79	12	9	2	1	1	24			0	0
944	80	1	27	3	1	2	58			1500	0
945	80	3	24	3	2	18	35			0	0
946	80	5	11	1	1	2	10			0	0
947	83	12	14	1	4	1	43			24000	10089
948	82	3	13	17	7	0	0	Y	Y	1500	1107
949	80	4	13	8	1	18	12			0	0

OBS	PROPERTY CLASSIFICATION	AREA OF ORIGIN	ACT OR OMISSION	DEATHS (MEN)	DEATHS (WOMEN)	DEATHS (CHILDREN)	INJURIES (MEN)	INJURIES (WOMEN)	INJURIES (CHILDREN)	STREET NUMBER
937	325	031	037	0	0	0	0	0	0	160
938	325	041	090	0	0	0	0	0	0	160
939	324	014	021	0	0	0	0	0	0	160
940	325	072	041	0	0	0	0	0	0	160
941	320	030	020	0	0	0	0	0	0	170
942	325	046	021	0	0	0	0	0	0	170
943	325	046	090	0	0	0	0	0	0	170
944	325	014	044	0	0	0	0	0	0	170
945	325	046	021	0	0	0	0	0	0	170
946	325	064	090	0	0	0	0	0	0	170
947	325	014	021	0	0	0	0	0	0	170
948	324	014	023	0	0	0	0	0	0	26
949	325	046	016	0	0	0	0	0	0	33

OBS	STREET NAME	STREET TYPE	APARTMENT NUMBER	YEAR OF CONSTRUCTION	YEAR OF STATUS CHANGE	MONTH OF STATUS CHANGE	FINAL STATUS	UPGRADED AT TIME OF FIRE?
937	HARGRAVE	ST	2214	973	.	.	.	Y
938	HARGRAVE	ST	.	973	.	.	.	Y
939	HARGRAVE	ST	1614	973	.	.	.	Y
940	HARGRAVE	ST	.	973	.	.	.	Y
941	HARGRAVE	ST	2611	971	.	.	.	Y
942	HARGRAVE	ST	.	971	.	.	.	Y
943	HARGRAVE	ST	.	971	.	.	.	Y
944	HARGRAVE	ST	1001	971	.	.	.	Y
945	HARGRAVE	ST	.	971	.	.	.	Y
946	HARGRAVE	ST	.	971	.	.	.	Y
947	HARGRAVE	ST	806	971	.	.	.	Y
948	HARGRAVE	ST	.	959	.	.	.	N
949	HARGRAVE	ST	.	978	.	.	.	Y

APARTMENT FIRES
FOR THE YEARS 1974 THROUGH 1983

(INCIDENTS ARE SORTED BY ADDRESS)

OBS	YEAR	MONTH	DAY	SEQUENCE NUMBER	DAY OF THE WEEK	TIME(HOUR)	TIME(MINUTE)	OCCUPANT INSURED?	OWNER INSURED?	ESTIMATED DOLLAR LOSS	INSURED DOLLAR LOSS
950	80	5	16	5	6	19	18			0	0
951	80	6	15	4	1	23	50			0	0
952	80	7	12	3	7	23	35			0	0
953	80	7	22	5	3	13	43			0	0
954	80	7	27	5	1	11	5			0	0
955	80	8	7	6	5	23	24			0	0
956	80	8	22	7	6	22	58			0	0
957	80	9	1	2	2	14	13			0	0
958	80	12	14	13	1	21	4			0	0
959	81	10	17	12	7	0	0	Y		800	65
960	82	4	25	4	1	8	50			200	0
961	82	6	17	1	5	2	19			75	0
962	82	11	12	7	6	19	53			0	0

OBS	PROPERTY CLASSIFICATION	AREA OF ORIGIN	ACT OR OMISSION	DEATHS (MEN)	DEATHS (WOMEN)	DEATHS (CHILDREN)	INJURIES (MEN)	INJURIES (WOMEN)	INJURIES (CHILDREN)	STREET NUMBER
950	325	053	021	0	0	0	0	0	0	33
951	325	046	090	0	0	0	0	0	0	33
952	325	053	016	0	0	0	0	0	0	33
953	325	046	021	0	0	0	0	0	0	33
954	325	053	016	0	0	0	0	0	0	33
955	325	046	090	0	0	0	0	0	0	33
956	325	046	016	0	0	0	0	0	0	33
957	325	053	021	0	0	0	0	0	0	33
958	325	053	021	0	0	0	0	0	0	33
959	325	014	021	0	0	0	0	0	0	33
960	325	021	021	0	0	0	0	0	0	33
961	325	014	021	0	0	0	0	0	0	33
962	325	046	090	0	0	0	0	0	0	33

OBS	STREET NAME	STREET TYPE	APARTMENT NUMBER	YEAR OF CONSTRUCTION	YEAR OF STATUS CHANGE	MONTH OF STATUS CHANGE	FINAL STATUS	UPGRADED AT TIME OF FIRE?
950	HARGRAVE	ST	.	978	.	.	.	Y
951	HARGRAVE	ST	.	978	.	.	.	Y
952	HARGRAVE	ST	.	978	.	.	.	Y
953	HARGRAVE	ST	.	978	.	.	.	Y
954	HARGRAVE	ST	.	978	.	.	.	Y
955	HARGRAVE	ST	.	978	.	.	.	Y
956	HARGRAVE	ST	.	978	.	.	.	Y
957	HARGRAVE	ST	.	978	.	.	.	Y
958	HARGRAVE	ST	.	978	.	.	.	Y
959	HARGRAVE	ST	809	978	.	.	.	Y
960	HARGRAVE	ST	908	978	.	.	.	Y
961	HARGRAVE	ST	502	978	.	.	.	Y
962	HARGRAVE	ST	.	978	.	.	.	Y

APARTMENT FIRES
FOR THE YEARS 1974 THROUGH 1983

(INCIDENTS ARE SORTED BY ADDRESS)

OBS	YEAR	MONTH	DAY	SEQUENCE NUMBER	DAY OF THE WEEK	TIME(HOUR)	TIME(MINUTE)	OCCUPANT INSURED?	OWNER INSURED?	ESTIMATED DOLLAR LOSS	INSURED DOLLAR LOSS
963	83	3	19	9	7	18	0	Y	N	192	192
964	83	12	22	1	5	9	0	Y	N	160	60
965	75	9	28	3	2	22	57			0	0
966	77	10	4	4	2	15	9			0	0
967	77	10	6	4	5	8	45			100	0
968	78	9	13	2	5	14	48			200	0
969	78	11	1	13	5	19	15			0	0
970	78	12	4	4	3	1	19	Y		0	0
971	80	4	7	3	2	7	27			1000	0
972	80	6	6	5	6	21	58			0	0
973	81	8	15	1	7	5	39			500	0
974	82	5	8	5	7	13	42		Y	1200	701
975	82	12	27	4	2	21	33		Y	10000	5658

OBS	PROPERTY CLASSIFICATION	AREA OF ORIGIN	ACT OR OMISSION	DEATHS (MEN)	DEATHS (WOMEN)	DEATHS (CHILDREN)	INJURIES (MEN)	INJURIES (WOMEN)	INJURIES (CHILDREN)	STREET NUMBER
963	325	014	021	0	0	0	0	0	0	33
964	325	014	021	0	0	0	0	0	0	33
965	320	050	020	0	0	0	0	0	0	379
966	320	040	090	0	0	0	0	0	0	379
967	320	030	020	0	0	0	0	0	0	379
968	325	031	020	0	0	0	0	0	0	379
969	325	014	021	0	0	0	0	1	0	379
970	325	001	090	0	0	0	0	0	0	379
971	325	036	012	0	0	0	0	0	0	379
972	325	003	090	0	0	0	0	0	0	379
973	325	021	021	0	0	0	0	0	0	379
974	325	031	021	0	0	0	0	0	0	379
975	325	021	049	0	0	0	0	0	0	379

OBS	STREET NAME	STREET TYPE	APARTMENT NUMBER	YEAR OF CONSTRUCTION	YEAR OF STATUS CHANGE	MONTH OF STATUS CHANGE	FINAL STATUS	UPGRADED AT TIME OF FIRE?
963	HARGRAVE	ST	2009	978	.	.	.	Y
964	HARGRAVE	ST	2007	978	.	.	.	Y
965	HARGRAVE	ST		909	81	6	1	N
966	HARGRAVE	ST		909	81	6	1	N
967	HARGRAVE	ST	310	909	81	6	1	N
968	HARGRAVE	ST		909	81	6	1	N
969	HARGRAVE	ST	303	909	81	6	1	N
970	HARGRAVE	ST		909	81	6	1	N
971	HARGRAVE	ST		909	81	6	1	N
972	HARGRAVE	ST		909	81	6	1	N
973	HARGRAVE	ST	307	909	81	6	1	Y
974	HARGRAVE	AV	105	909	81	6	1	Y
975	HARGRAVE	ST	408	909	81	6	1	Y

APARTMENT FIRES
FOR THE YEARS 1974 THROUGH 1983

(INCIDENTS ARE SORTED BY ADDRESS)

OBS	YEAR	MONTH	DAY	SEQUENCE NUMBER	DAY OF THE WEEK	TIME(HOUR)	TIME(MINUTE)	OCCUPANT INSURED?	OWNER INSURED?	ESTIMATED DOLLAR LOSS	INSURED DOLLAR LOSS
976	83	5	7	1	7	0	52			15605	10029
977	83	11	11	2	6	5	47			0	0
978	74	1	24	1	5	23	16			0	0
979	80	6	9	5	2	20	57			1000	0
980	74	6	1	3	7	16	48			50	0
981	76	3	10	1	4	6	42			100	0
982	78	12	28	4	5	18	38			500	0
983	76	9	24	2	6	9	31			10	0
984	77	5	7	1	7	2	40			150	0
985	77	12	5	5	2	23	56			100	0
986	80	12	8	7	7	7	40		Y	11000	7168
987	83	9	24	11	7	23	20			0	0
988	74	8	24	5	7	4	6			250	0

OBS	PROPERTY CLASSIFICATION	AREA OF ORIGIN	ACT OR OMISSION	DEATHS (MEN)	DEATHS (WOMEN)	DEATHS (CHILDREN)	INJURIES (MEN)	INJURIES (WOMEN)	INJURIES (CHILDREN)	STREET NUMBER
976	325	014	018	0	0	0	1	0	0	379
977	324	031	078	0	0	0	0	0	0	379
978	320	040	090	0	0	0	0	0	0	384
979	325	014	021	0	0	0	0	0	0	384
980	320	040	090	0	0	0	0	0	0	439
981	320	010	010	0	0	0	0	0	0	439
982	320	040	020	0	0	0	0	0	0	439
983	320	030	020	0	0	0	0	0	0	44
984	320	030	020	0	0	0	0	0	0	44
985	320	010	040	0	0	0	0	0	0	44
986	324	021	090	0	0	0	2	0	0	44
987	324	031	078	0	0	0	0	0	0	44
988	320	030	020	0	0	0	0	0	0	45

OBS	STREET NAME	STREET TYPE	APARTMENT NUMBER	YEAR OF CONSTRUCTION	YEAR OF STATUS CHANGE	MONTH OF STATUS CHANGE	FINAL STATUS	UPGRADED AT TIME OF FIRE?
976	HARGRAVE	ST	2	809	81	6	1	Y
977	HARGRAVE	ST	203	809	81	6	1	Y
978	HARGRAVE	ST		929	80	10	1	N
979	HARGRAVE	ST	2	929	80	10	1	Y
980	HARGRAVE	ST	19	912	80	9	1	N
981	HARGRAVE	ST	3	912	80	9	1	N
982	HARGRAVE	ST		912	80	9	1	N
983	HARGRAVE	ST	16	910	78	5	1	N
984	HARGRAVE	ST	14	910	78	5	1	N
985	HARGRAVE	ST	1	910	78	5	1	N
986	HARGRAVE	ST	32	910	78	5	1	Y
987	HARGRAVE	ST	5	910	78	5	1	Y
988	HARGRAVE	ST	2	958	.	.	.	N

APARTMENT FIRES
FOR THE YEARS 1974 THROUGH 1983

(INCIDENTS ARE SORTED BY ADDRESS)

OBS	YEAR	MONTH	DAY	SEQUENCE NUMBER	DAY OF THE WEEK	TIME(HOUR)	TIME(MINUTE)	OCCUPANT INSURED?	OWNER INSURED?	ESTIMATED DOLLAR LOSS	INSURED DOLLAR LOSS
989	76	6	8	4	3	8	59	N	Y	1150	648
990	74	4	8	6	2	23	16			10	0
991	80	9	6	7	7	11	9			400	0
992	83	12	12	5	2	14	33			200	0
993	75	1	31	6	6	14	45			12	0
994	75	8	31	1	1	3	26		Y	8000	1677
995	77	5	12	1	5	1	59			300	0
996	80	8	7	4	5	19	3			1000	0
997	82	4	18	3	1	12	22			2000	0
998	74	5	9	4	5	10	3			250	0
999	80	12	26	9	6	13	27		Y	1795	0
1000	82	4	2	15	6	18	6			0	0
1001	80	7	27	13	1	0	0	Y		300	300

OBS	PROPERTY CLASSIFICATION	AREA OF ORIGIN	ACT OR OMISSION	DEATHS (MEN)	DEATHS (WOMEN)	DEATHS (CHILDREN)	INJURIES (MEN)	INJURIES (WOMEN)	INJURIES (CHILDREN)	STREET NUMBER
989	320	030	020	0	0	0	0	1	0	49
990	320	030	020	0	0	0	0	0	0	55
991	323	031	079	0	0	0	0	0	0	65
992	324	075	026	0	0	0	0	0	0	65
993	320	030	020	0	0	0	0	0	0	72
994	320	030	020	0	0	0	0	0	0	72
995	320	030	020	0	0	0	0	0	0	72
996	325	031	079	0	0	0	0	0	0	72
997	325	023	090	0	1	0	0	0	0	72
998	320	030	020	0	0	0	0	0	0	131
999	321	031	079	0	0	0	0	0	0	131
1000	324	032	019	0	0	0	0	0	0	300
1001	325	014	021	0	0	0	0	0	0	1075

OBS	STREET NAME	STREET TYPE	APARTMENT NUMBER	YEAR OF CONSTRUCTION	YEAR OF STATUS CHANGE	MONTH OF STATUS CHANGE	FINAL STATUS	UPGRADED AT TIME OF FIRE?
989	HARGRAVE	ST	6	954	.	.	.	N
990	HARGRAVE	ST	4	905	78	12	1	N
991	HARGRAVE	ST	1	955	.	.	.	N
992	HARGRAVE	ST	7	955	.	.	.	N
993	HARGRAVE	ST	103	962	.	.	.	N
994	HARGRAVE	ST	305	962	.	.	.	N
995	HARGRAVE	ST	403	962	.	.	.	N
996	HARGRAVE	ST	205	962	.	.	.	N
997	HARGRAVE	ST	504	962	.	.	.	N
998	HARRIET	ST	5	890	78	3	1	N
999	HARRIET	ST	1	890	78	3	1	Y
1000	HAWTHORNE	AV		963	.	.	.	N
1001	HENDERSON	HW	202	968	.	.	.	Y

APARTMENT FIRES
FOR THE YEARS 1974 THROUGH 1983

(INCIDENTS ARE SORTED BY ADDRESS)

OBS	YEAR	MONTH	DAY	SEQUENCE NUMBER	DAY OF THE WEEK	TIME(HOUR)	TIME(MINUTE)	OCCUPANT INSURED?	OWNER INSURED?	ESTIMATED DOLLAR LOSS	INSURED DOLLAR LOSS
1002	81	3	27	14	6	19	53			100	0
1003	81	7	2	2	5	2	0	Y	Y	150	131
1004	82	10	15	2	6	16	17			200	0
1005	75	4	25	8	6	0	0	Y		75	75
1006	77	2	28	5	2	22	16			0	0
1007	77	3	8	1	3	2	23			0	0
1008	77	3	25	3	6	19	27			0	0
1009	78	10	20	5	6	13	50			0	0
1010	79	10	25	2	5	21	22			1000	0
1011	75	7	12	4	7	22	48			0	0
1012	75	11	29	13	7	0	0	Y		300	35
1013	77	8	31	2	4	9	52			0	0
1014	77	10	19	10	4	0	0		Y	130	130

OBS	PROPERTY CLASSIFICATION	AREA OF ORIGIN	ACT OR OMISSION	DEATHS (MEN)	DEATHS (WOMEN)	DEATHS (CHILDREN)	INJURIES (MEN)	INJURIES (WOMEN)	INJURIES (CHILDREN)	STREET NUMBER
1002	325	046	019	0	0	0	0	0	0	1080
1003	325	014	071	0	0	0	0	0	0	1080
1004	325	005	016	0	0	0	0	0	0	1245
1005	320	030	020	0	0	0	0	0	0	1335
1006	320	050	020	0	0	0	0	0	0	1335
1007	320	050	020	0	0	0	0	0	0	1335
1008	320	050	010	0	0	0	0	0	0	1335
1009	320	050	090	0	0	0	0	0	0	1335
1010	325	005	016	0	0	0	0	0	0	1335
1011	320	050	010	0	0	0	0	0	0	1590
1012	320	030	020	0	0	0	0	0	0	1590
1013	320	050	020	0	0	0	0	0	0	1590
1014	320	040	040	0	0	0	0	0	0	1590

OBS	STREET NAME	STREET TYPE	APARTMENT NUMBER	YEAR OF CONSTRUCTION	YEAR OF STATUS CHANGE	MONTH OF STATUS CHANGE	FINAL STATUS	UPGRADED AT TIME OF FIRE?
1002	HENDERSON	HW		971	.	.	.	Y
1003	HENDERSON	HW	601	971	.	.	.	Y
1004	HENDERSON	HW			.	.	.	N
1005	HENDERSON	HW	807	970	.	.	.	Y
1006	HENDERSON	HW		970	.	.	.	Y
1007	HENDERSON	HW		970	.	.	.	Y
1008	HENDERSON	HW		970	.	.	.	Y
1009	HENDERSON	HW		970	.	.	.	Y
1010	HENDERSON	HW		970	.	.	.	Y
1011	HENDERSON	HW		972	.	.	.	Y
1012	HENDERSON	HW	1214	972	.	.	.	Y
1013	HENDERSON	HW		972	.	.	.	Y
1014	HENDERSON	HW	305	972	.	.	.	Y

APARTMENT FIRES
FOR THE YEARS 1974 THROUGH 1983

(INCIDENTS ARE SORTED BY ADDRESS)

OBS	YEAR	MONTH	DAY	SEQUENCE NUMBER	DAY OF THE WEEK	TIME(HOUR)	TIME(MINUTE)	OCCUPANT INSURED?	OWNER INSURED?	ESTIMATED DOLLAR LOSS	INSURED DOLLAR LOSS
1015	78	6	3	4	7	0	0	Y	Y	500	445
1016	74	3	10	7	1	20	47			0	0
1017	74	8	7	10	4	20	5		Y	200	0
1018	74	10	17	4	5	0	39			0	0
1018	75	1	13	4	2	17	51			0	0
1020	75	2	23	6	1	17	10	Y	Y	7800	5045
1021	75	8	10	7	1	11	13			0	0
1022	75	11	15	16	7	0	0	Y	Y	280	280
1023	76	3	27	5	7	10	54			100	0
1024	76	11	27	5	7	2	49		Y	175	175
1025	77	2	1	1	3	11	5			0	0
1026	77	2	11	3	6	15	36	N		250	0
1027	77	6	3	7	6	23	0	Y		116	87

OBS	PROPERTY CLASSIFICATION	AREA OF ORIGIN	ACT OR OMISSION	DEATHS (MEN)	DEATHS (WOMEN)	DEATHS (CHILDREN)	INJURIES (MEN)	INJURIES (WOMEN)	INJURIES (CHILDREN)	STREET NUMBER
1015	320	040	020	0	0	0	0	0	0	1590
1016	320	050	050	0	0	0	0	0	0	1630
1017	320	050	020	0	0	0	0	0	0	1630
1018	320	050	020	0	0	0	1	0	0	1630
1018	320	050	020	0	0	0	0	0	0	1630
1020	320	030	020	0	0	0	0	0	0	1630
1021	320	040	020	0	0	0	0	0	0	1630
1022	320	040	020	0	0	0	0	0	0	1630
1023	320	040	020	0	0	0	1	0	0	1630
1024	320	030	040	0	0	0	0	0	0	1630
1025	320	050	020	0	0	0	0	0	0	1630
1026	320	030	010	0	0	0	0	0	0	1630
1027	320	030	020	0	0	0	0	0	0	1630

OBS	STREET NAME	STREET TYPE	APARTMENT NUMBER	YEAR OF CONSTRUCTION	YEAR OF STATUS CHANGE	MONTH OF STATUS CHANGE	FINAL STATUS	UPGRADED AT TIME OF FIRE?
1015	HENDERSON	HW	908	972	.	.	.	Y
1016	HENDERSON	HW		974	.	.	.	Y
1017	HENDERSON	HW		974	.	.	.	Y
1018	HENDERSON	HW		974	.	.	.	Y
1019	HENDERSON	HW		974	.	.	.	Y
1020	HENDERSON	HW	207	974	.	.	.	Y
1021	HENDERSON	HW		974	.	.	.	Y
1022	HENDERSON	HW	523	974	.	.	.	Y
1023	HENDERSON	HW	210	974	.	.	.	Y
1024	HENDERSON	HW	614	974	.	.	.	Y
1025	HENDERSON	HW		974	.	.	.	Y
1026	HENDERSON	HW	209	974	.	.	.	Y
1027	HENDERSON	HW	227	974	.	.	.	Y

APARTMENT FIRES
FOR THE YEARS 1974 THROUGH 1983

(INCIDENTS ARE SORTED BY ADDRESS)

OBS	YEAR	MONTH	DAY	SEQUENCE NUMBER	DAY OF THE WEEK	TIME(HOUR)	TIME(MINUTE)	OCCUPANT INSURED?	OWNER INSURED?	ESTIMATED DOLLAR LOSS	INSURED DOLLAR LOSS
1028	77	9	11	2	1	13	41			0	0
1029	78	4	1	2	7	16	4			0	0
1030	78	4	19	4	4	20	16	N	Y	500	76
1031	78	10	29	9	1	17	30			0	0
1032	78	11	4	7	7	21	44			0	0
1033	79	1	16	2	3	9	57			0	0
1034	79	12	16	7	1	7	49			120	0
1035	80	1	26	5	7	14	55			0	0
1036	80	5	19	15	2	21	53			0	0
1037	81	1	16	4	6	9	30			0	0
1038	81	2	25	3	4	13	35			0	0
1039	81	7	8	7	4	22	9			0	0
1040	81	9	7	4	2	17	52			0	0

OBS	PROPERTY CLASSIFICATION	AREA OF ORIGIN	ACT OR OMISSION	DEATHS (MEN)	DEATHS (WOMEN)	DEATHS (CHILDREN)	INJURIES (MEN)	INJURIES (WOMEN)	INJURIES (CHILDREN)	STREET NUMBER
1028	320	050	020	0	0	0	0	0	0	1630
1029	320	050	010	0	0	0	0	0	0	1630
1030	320	030	040	0	0	0	0	0	0	1630
1031	320	050	090	0	0	0	0	0	0	1630
1032	320	060	010	0	0	0	0	0	0	1630
1033	325	053	090	0	0	0	0	0	0	1630
1034	325	014	021	0	0	0	0	0	0	1630
1035	325	053	021	0	0	0	0	0	0	1630
1036	325	053	021	0	0	0	0	0	0	1630
1037	325	046	090	0	0	0	0	0	0	1630
1038	325	046	090	0	0	0	0	0	0	1630
1039	325	046	090	0	0	0	0	0	0	1630
1040	325	046	021	0	0	0	0	0	0	1630

OBS	STREET NAME	STREET TYPE	APARTMENT NUMBER	YEAR OF CONSTRUCTION	YEAR OF STATUS CHANGE	MONTH OF STATUS CHANGE	FINAL STATUS	UPGRADED AT TIME OF FIRE?
1028	HENDERSON	HW		974	.	.	.	Y
1029	HENDERSON	HW		974	.	.	.	Y
1030	HENDERSON	HW	914	974	.	.	.	Y
1031	HENDERSON	HW		974	.	.	.	Y
1032	HENDERSON	HW		974	.	.	.	Y
1033	HENDERSON	HW		974	.	.	.	Y
1034	HENDERSON	HW	1124	974	.	.	.	Y
1035	HENDERSON	HW		974	.	.	.	Y
1036	HENDERSON	HW		974	.	.	.	Y
1037	HENDERSON	HW		974	.	.	.	Y
1038	HENDERSON	HW		974	.	.	.	Y
1039	HENDERSON	HW		974	.	.	.	Y
1040	HENDERSON	HW		974	.	.	.	Y

APARTMENT FIRES
FOR THE YEARS 1974 THROUGH 1983

(INCIDENTS ARE SORTED BY ADDRESS)

OBS	YEAR	MONTH	DAY	SEQUENCE NUMBER	DAY OF THE WEEK	TIME(HOUR)	TIME(MINUTE)	OCCUPANT INSURED?	OWNER INSURED?	ESTIMATED DOLLAR LOSS	INSURED DOLLAR LOSS
1041	82	3	20	3	7	13	50			0	0
1042	82	5	22	12	7	0	0	Y		80	80
1043	82	10	28	9	6	13	8			0	0
1044	83	1	15	4	7	12	38			25	0
1045	83	4	23	3	7	15	40			0	0
1046	83	5	31	1	3	1	22			0	0
1047	74	2	27	5	4	0	0	Y	Y	540	537
1048	74	8	9	6	6	18	7			50	0
1049	76	4	3	6	7	3	31			100	0
1050	83	11	9	3	4	16	17			120	0
1051	74	5	14	5	3	1	0			1000	1383
1052	74	8	26	6	2	0	0	Y	Y	37	37
1053	74	8	28	3	4	4	48		Y	810	810

OBS	PROPERTY CLASSIFICATION	AREA OF ORIGIN	ACT OR OMISSION	DEATHS (MEN)	DEATHS (WOMEN)	DEATHS (CHILDREN)	INJURIES (MEN)	INJURIES (WOMEN)	INJURIES (CHILDREN)	STREET NUMBER
1041	325	045	016	0	0	0	0	0	0	1630
1042	325	014	021	0	0	0	0	0	0	1630
1043	325	048	021	0	0	0	0	0	0	1630
1044	325	014	044	0	0	0	0	0	0	1630
1045	325	053	030	0	0	0	0	0	0	1630
1046	325	048	030	0	0	0	0	0	0	1630
1047	320	040	020	0	0	0	0	0	0	1643
1048	320	080	010	0	0	0	0	0	0	1643
1049	320	030	020	0	0	0	0	0	0	1643
1050	323	024	044	0	0	0	1	0	0	1660
1051	320	070	040	0	0	0	0	0	0	1660
1052	320	030	020	0	0	0	0	0	0	1660
1053	320	010	010	0	0	0	0	0	0	1660

OBS	STREET NAME	STREET TYPE	APARTMENT NUMBER	YEAR OF CONSTRUCTION	YEAR OF STATUS CHANGE	MONTH OF STATUS CHANGE	FINAL STATUS	UPGRADED AT TIME OF FIRE?
1041	HENDERSON	HW		974	.	.	.	Y
1042	HENDERSON	HW	911	974	.	.	.	Y
1043	HENDERSON	HW		974	.	.	.	Y
1044	HENDERSON	HW	915	974	.	.	.	Y
1045	HENDERSON	HW		974	.	.	.	Y
1046	HENDERSON	HW		974	.	.	.	Y
1047	HENDERSON	HW	110	969	.	.	.	Y
1048	HENDERSON	HW		969	.	.	.	Y
1049	HENDERSON	HW		969	.	.	.	Y
1050	HENDERSON	HW	215	969	.	.	.	Y
1051	HENDERSON	HW		972	.	.	.	Y
1052	HENDERSON	HW	312	972	.	.	.	Y
1053	HENDERSON	HW		972	.	.	.	Y

APARTMENT FIRES
FOR THE YEARS 1974 THROUGH 1983

(INCIDENTS ARE SORTED BY ADDRESS)

OBS	YEAR	MONTH	DAY	SEQUENCE NUMBER	DAY OF THE WEEK	TIME(HOUR)	TIME(MINUTE)	OCCUPANT INSURED?	OWNER INSURED?	ESTIMATED DOLLAR LOSS	INSURED DOLLAR LOSS
1054	74	9	23	8	2	0	0	N	Y	145	145
1055	74	11	30	11	7	0	0	Y		100	100
1056	74	12	17	2	3	16	31			0	0
1057	75	1	5	3	1	16	58			0	0
1058	75	1	6	1	2	23	23			0	0
1058	75	3	8	7	7	18	6			0	0
1060	75	3	13	4	5	23	47			0	0
1061	75	3	14	3	6	19	6			0	0
1062	75	3	16	7	1	2	43			0	0
1063	75	5	16	8	6	22	50			0	0
1064	75	9	17	3	4	21	14		Y	500	430
1065	76	11	8	10	2	0	0			0	0
1066	79	1	6	4	7	11	38			0	0

OBS	PROPERTY CLASSIFICATION	AREA OF ORIGIN	ACT OR OMISSION	DEATHS (MEN)	DEATHS (WOMEN)	DEATHS (CHILDREN)	INJURIES (MEN)	INJURIES (WOMEN)	INJURIES (CHILDREN)	STREET NUMBER
1054	320	040	020	0	0	0	0	0	0	1660
1055	320	030	020	0	0	0	0	0	0	1660
1056	320	050	020	0	0	0	0	0	0	1660
1057	320	050	020	0	0	0	0	0	0	1660
1058	320	050	020	0	0	0	0	0	0	1660
1059	320	050	020	0	0	0	0	0	0	1660
1060	320	050	020	0	0	0	0	0	0	1660
1061	320	050	020	0	0	0	0	0	0	1660
1062	320	050	010	0	0	0	0	0	0	1660
1063	320	050	020	0	0	0	0	0	0	1660
1064	320	040	020	0	0	0	0	0	0	1660
1065	320	040	020	0	0	0	0	1	0	1660
1066	325	046	010	0	0	0	0	0	0	1660

OBS	STREET NAME	STREET TYPE	APARTMENT NUMBER	YEAR OF CONSTRUCTION	YEAR OF STATUS CHANGE	MONTH OF STATUS CHANGE	FINAL STATUS	UPGRADED AT TIME OF FIRE?
1054	HENDERSON	HW	627	972	.	.	.	Y
1055	HENDERSON	HW	1006	972	.	.	.	Y
1056	HENDERSON	HW		972	.	.	.	Y
1057	HENDERSON	HW		972	.	.	.	Y
1058	HENDERSON	HW		972	.	.	.	Y
1059	HENDERSON	HW		972	.	.	.	Y
1060	HENDERSON	HW		972	.	.	.	Y
1061	HENDERSON	HW		972	.	.	.	Y
1062	HENDERSON	HW		972	.	.	.	Y
1063	HENDERSON	HW		972	.	.	.	Y
1064	HENDERSON	HW		972	.	.	.	Y
1065	HENDERSON	HW	1225	972	.	.	.	Y
1066	HENDERSON	HW		972	.	.	.	Y

APARTMENT FIRES
FOR THE YEARS 1974 THROUGH 1983

(INCIDENTS ARE SORTED BY ADDRESS)

DBS	YEAR	MONTH	DAY	SEQUENCE NUMBER	DAY OF THE WEEK	TIME(HOUR)	TIME(MINUTE)	OCCUPANT INSURED?	OWNER INSURED?	ESTIMATED DOLLAR LOSS	INSURED DOLLAR LOSS
1067	79	2	18	2	1	5	38			100	0
1068	79	11	18	9	1	0	0	Y		500	458
1069	82	4	12	4	2	23	34			0	0
1070	82	8	1	1	1	0	58			0	0
1071	82	8	27	4	6	0	0	Y		351	351
1072	83	1	19	5	4	14	9			0	0
1073	83	6	12	3	1	2	47			0	0
1074	82	11	8	15	2	0	0	Y		50	0
1075	80	5	11	3	1	5	29	Y	Y	1000	0
1076	82	11	14	3	1	2	40			0	0
1077	75	4	30	9	4	0	0	Y		116	66
1078	78	6	21	7	4	2	30			0	0
1079	80	6	4	3	5	18	34			0	0

DBS	PROPERTY CLASSIFICATION	AREA OF ORIGIN	ACT OR OMISSION	DEATHS (MEN)	DEATHS (WOMEN)	DEATHS (CHILDREN)	INJURIES (MEN)	INJURIES (WOMEN)	INJURIES (CHILDREN)	STREET NUMBER
1067	325	014	021	0	0	0	0	0	0	1660
1068	325	031	079	0	0	0	0	0	0	1660
1069	325	046	019	0	0	0	0	0	0	1660
1070	325	046	090	0	0	0	0	0	0	1660
1071	325	014	021	0	0	0	0	0	0	1660
1072	325	046	016	0	0	0	0	0	0	1660
1073	325	031	079	0	0	0	0	0	0	1660
1074	321	072	029	0	0	0	0	0	0	1700
1075	325	031	079	0	0	0	0	0	0	1736
1076	324	014	023	0	0	0	0	0	0	1736
1077	320	030	020	0	0	0	0	0	0	1745
1078	320	030	010	0	0	0	0	0	0	1745
1079	325	014	016	0	0	0	0	0	0	1745

DBS	STREET NAME	STREET TYPE	APARTMENT NUMBER	YEAR OF CONSTRUCTION	YEAR OF STATUS CHANGE	MONTH OF STATUS CHANGE	FINAL STATUS	UPGRADED AT TIME OF FIRE?
1067	HENDERSON	HW	1122	972	.	.	.	Y
1068	HENDERSON	HW	516	972	.	.	.	Y
1069	HENDERSON	HW	.	972	.	.	.	Y
1070	HENDERSON	HW	.	972	.	.	.	Y
1071	HENDERSON	HW	607	972	.	.	.	Y
1072	HENDERSON	HW	.	972	.	.	.	Y
1073	HENDERSON	HW	919	972	.	.	.	Y
1074	HENDERSON	HW	206	.	.	.	5	N
1075	HENDERSON	HW	306	.	.	.	5	N
1076	HENDERSON	HW	202	Y
1077	HENDERSON	HW	1009	973	.	.	.	Y
1078	HENDERSON	HW	905	973	.	.	.	Y
1079	HENDERSON	HW	.	973	.	.	.	Y

APARTMENT FIRES
FOR THE YEARS 1974 THROUGH 1983

(INCIDENTS ARE SORTED BY ADDRESS)

DBS	YEAR	MONTH	DAY	SEQUENCE NUMBER	DAY OF THE WEEK	TIME(HOUR)	TIME(MINUTE)	OCCUPANT INSURED?	OWNER INSURED?	ESTIMATED DOLLAR LOSS	INSURED DOLLAR LOSS
1080	80	9	23	6	3	0	0	Y	Y	146	146
1081	82	1	13	6	4	10	38	Y	Y	15300	15000
1082	83	11	23	2	4	12	10			15	0
1083	76	3	2	5	3	10	35		Y	2500	2296
1084	81	8	16	6	1	23	50			50	0
1085	82	9	22	1	4	0	45		Y	30500	23224
1086	79	1	31	8	5	2	30		Y	1000	0
1087	81	11	29	8	1	0	0	Y		100	91
1088	77	1	9	15	1	0	0		Y	400	48
1089	76	7	26	3	2	20	3		Y	800	205
1090	81	8	2	1	1	2	23			100	0
1091	80	1	5	14	7	0	0	Y	Y	150	42
1092	81	12	16	14	4	21	30	Y		7000	3738

DBS	PROPERTY CLASSIFICATION	AREA OF ORIGIN	ACT OR OMISSION	DEATHS (MEN)	DEATHS (WOMEN)	DEATHS (CHILDREN)	INJURIES (MEN)	INJURIES (WOMEN)	INJURIES (CHILDREN)	STREET NUMBER
1080	324	014	021	0	0	0	0	0	0	1745
1081	323	014	021	0	0	0	0	1	0	174
1082	323	031	079	0	0	0	0	0	0	174
1083	320	040	010	0	0	0	0	0	0	272
1084	324	031	090	0	0	0	0	0	0	272
1085	324	014	090	0	0	0	0	1	0	272
1086	325	031	044	0	0	0	0	0	0	774
1087	324	021	021	0	0	0	0	0	0	774
1088	320	010	010	0	0	0	0	0	0	101
1089	320	040	040	0	0	0	0	0	0	210
1090	324	021	021	0	0	0	0	0	0	187
1091	325	014	021	0	0	0	0	0	0	1184
1092	325	031	079	0	0	0	0	0	0	1184

DBS	STREET NAME	STREET TYPE	APARTMENT NUMBER	YEAR OF CONSTRUCTION	YEAR OF STATUS CHANGE	MONTH OF STATUS CHANGE	FINAL STATUS	UPGRADED AT TIME OF FIRE?
1080	HENDERSON	HW	401	973	.	.	.	Y
1081	HIGHFIELD	ST	8	957	.	.	.	N
1082	HIGHFIELD	ST	2	957	.	.	.	N
1083	HOME	ST	.	914	81	4	1	N
1084	HOME	ST	10	914	81	4	1	Y
1085	HOME	ST	16	914	81	4	1	Y
1086	HOME	ST	.	968	.	.	.	Y
1087	HOME	ST	2	968	.	.	.	Y
1088	HORACE	AV	.	913	.	.	2	N
1089	JAMISON	AV	3	951	83	1	1	N
1090	JARVIS	AV	3	908	80	2	1	Y
1091	JEFFERSON	ST	105	973	.	.	.	Y
1092	JEFFERSON	ST	.	973	.	.	.	Y

APARTMENT FIRES
FOR THE YEARS 1974 THROUGH 1983

(INCIDENTS ARE SORTED BY ADDRESS)

OBS	YEAR	MONTH	DAY	SEQUENCE NUMBER	DAY OF THE WEEK	TIME(HOUR)	TIME(MINUTE)	OCCUPANT INSURED?	OWNER INSURED?	ESTIMATED DOLLAR LOSS	INSURED DOLLAR LOSS
1093	81	10	26	5	2	4	0			150	0
1094	83	4	28	4	5	0	0	Y		123	123
1095	78	3	7	7	3	17	53			0	0
1096	80	4	26	5	7	19	33			0	0
1097	78	9	26	5	3	0	35			25	0
1098	80	3	2	8	1	14	48	Y	Y	12	12
1099	74	8	23	2	6	0	0	Y	Y	1200	724
1100	81	9	11	2	6	0	0			0	0
1101	78	6	22	7	5	20	12			0	0
1102	76	10	17	5	1	10	9			1000	194
1103	76	10	28	4	5	5	53			0	0
1104	79	5	10	8	5	18	42			0	0
1105	79	11	7	7	4	16	24		Y	4600	0
OBS	PROPERTY CLASSIFICATION	AREA OF ORIGIN	ACT OR OMISSION	DEATHS (MEN)	DEATHS (WOMEN)	DEATHS (CHILDREN)	INJURIES (MEN)	INJURIES (WOMEN)	INJURIES (CHILDREN)	STREET NUMBER	
1093	325	014	044	0	0	0	0	0	0	1245	
1094	325	014	021	0	0	0	0	0	0	1245	
1095	320	050	020	0	0	0	0	0	0	1452	
1096	325	045	021	0	0	0	0	0	0	1452	
1097	320	050	010	0	0	0	0	0	0	1456	
1098	325	014	044	0	0	0	0	0	0	1456	
1098	320	040	020	0	0	0	0	0	0	597	
1100	324	031	079	0	0	0	0	0	0	597	
1101	320	070	020	0	0	0	0	0	0	610	
1102	320	060	020	0	0	0	0	0	0	611	
1103	320	060	020	0	0	0	0	0	0	611	
1104	325	058	040	0	0	0	0	0	0	611	
1105	325	031	079	0	0	0	0	0	0	611	
OBS	STREET NAME	STREET TYPE	APARTMENT NUMBER	YEAR OF CONSTRUCTION	YEAR OF STATUS CHANGE	MONTH OF STATUS CHANGE	FINAL STATUS	UPGRADED AT TIME OF FIRE?			
1093	JEFFERSON	AV	310	973	.	.	.	Y			
1084	JEFFERSON	AV	205	973	.	.	.	Y			
1085	JEFFERSON	AV	.	976	.	.	.	Y			
1086	JEFFERSON	AV	208	976	.	.	.	Y			
1097	JEFFERSON	AV	.	976	.	.	.	Y			
1098	JEFFERSON	AV	.	976	.	.	.	Y			
1099	JEFFERSON	AV	905	971	.	.	.	Y			
1100	JEFFERSON	AV	305	971	.	.	.	Y			
1101	JEFFERSON	AV	.	960	.	.	.	N			
1102	JEFFERSON	AV	.	964	.	.	.	N			
1103	JEFFERSON	AV	.	964	.	.	.	N			
1104	JEFFERSON	AV	.	964	.	.	.	N			
1105	JEFFERSON	AV	107	964	.	.	.	N			

APARTMENT FIRES
FOR THE YEARS 1974 THROUGH 1983

(INCIDENTS ARE SORTED BY ADDRESS)

OBS	YEAR	MONTH	DAY	SEQUENCE NUMBER	DAY OF THE WEEK	TIME(HOUR)	TIME(MINUTE)	OCCUPANT INSURED?	OWNER INSURED?	ESTIMATED DOLLAR LOSS	INSURED DOLLAR LOSS
1106	81	2	22	6	1	16	7			436	436
1107	80	5	3	1	7	2	9			300	0
1108	77	6	24	11	6	4	47	Y	Y	50000	33674
1109	83	4	3	7	1	17	27			800	0
1110	79	10	11	2	5	12	19	Y		1338	1113
1111	74	12	14	9	7	21	26			0	0
1112	83	10	5	4	4	19	50		N	1000	0
1113	75	1	4	5	7	3	30			50	0
1114	77	1	9	6	1	12	30			125	0
1115	79	7	8	2	1	20	59			200	0
1116	82	1	11	7	2	17	43		Y	790	0
1117	80	10	5	2	1	0	0	Y	Y	335	333
1118	82	10	27	1	4	1	56			50	0
OBS	PROPERTY CLASSIFICATION	AREA OF ORIGIN	ACT OR OMISSION	DEATHS (MEN)	DEATHS (WOMEN)	DEATHS (CHILDREN)	INJURIES (MEN)	INJURIES (WOMEN)	INJURIES (CHILDREN)	STREET NUMBER	
1106	325	046	021	0	0	0	0	0	0	611	
1107	325	014	021	0	0	0	0	0	0	690	
1108	320	030	020	0	0	0	0	0	0	554	
1109	325	014	021	0	0	0	0	0	0	554	
1110	324	031	079	0	0	0	0	0	0	161	
1111	320	040	020	0	0	0	0	0	0	40	
1112	323	014	080	0	0	0	0	0	0	40	
1113	320	030	020	0	0	0	0	0	0	229	
1114	320	030	040	0	0	0	0	0	0	233	
1115	324	001	017	0	0	0	0	0	0	428	
1116	324	031	079	0	0	0	1	0	0	440	
1117	323	031	074	0	0	0	0	0	0	452	
1118	325	014	037	0	0	0	0	0	0	565	
OBS	STREET NAME	STREET TYPE	APARTMENT NUMBER	YEAR OF CONSTRUCTION	YEAR OF STATUS CHANGE	MONTH OF STATUS CHANGE	FINAL STATUS	UPGRADED AT TIME OF FIRE?			
1106	JEFFERSON	AV	.	964	.	.	.	N			
1107	JEFFERSON	AV	105	971	.	.	.	Y			
1108	JESSIE	AV	20	916	79	5	1	N			
1109	JESSIE	AV	10	916	79	5	1	Y			
1110	JOHNSON	AV	2	959	.	.	.	N			
1111	KATE	ST	7	903	81	3	1	N			
1112	KATE	ST	3	903	83	6	1	Y			
1113	KEARNEY	ST	422	972	.	.	.	Y			
1114	KEARNEY	ST	106	972	.	.	.	Y			
1115	KEENLEYSIDE	ST	.	977	83	1	1	Y			
1116	KEENLEYSIDE	ST	16	977	83	1	1	Y			
1117	KEENLEYSIDE	ST	10	977	83	1	1	Y			
1118	KEENLEYSIDE	ST	403	973	.	.	.	Y			

APARTMENT FIRES
FOR THE YEARS 1974 THROUGH 1983

(INCIDENTS ARE SORTED BY ADDRESS)

OBS	YEAR	MONTH	DAY	SEQUENCE NUMBER	DAY OF THE WEEK	TIME(HOUR)	TIME(MINUTE)	OCCUPANT INSURED?	OWNER INSURED?	ESTIMATED DOLLAR LOSS	INSURED DOLLAR LOSS
1119	80	5	20	8	3	16	33			200	0
1120	79	10	5	3	6	1	54		Y	4100	0
1121	81	8	31	2	2	18	53			0	0
1122	82	1	23	3	7	4	0	Y	Y	200	143
1123	75	7	8	2	3	0	1	Y	Y	2738	2101
1124	82	2	26	9	6	0	0	Y		277	277
1125	80	1	30	10	4	0	0	Y		375	372
1126	80	2	1	4	6	0	0	Y		150	150
1127	82	11	5	9	6	23	0	Y	Y	4871	3671
1128	82	9	29	2	4	10	53			2000	0
1129	76	11	6	4	7	9	2		Y	716	716
1130	77	11	20	3	1	21	40	N	Y	2580	2584
1131	74	6	30	14	1	16	20	Y	Y	100	63

OBS	PROPERTY CLASSIFICATION	AREA OF ORIGIN	ACT OR OMISSION	DEATHS (MEN)	DEATHS (WOMEN)	DEATHS (CHILDREN)	INJURIES (MEN)	INJURIES (WOMEN)	INJURIES (CHILDREN)	STREET NUMBER
1119	324	072	079	0	0	0	0	0	0	466
1120	325	031	079	0	0	0	0	0	0	690
1121	325	031	079	0	0	0	0	0	0	690
1122	325	021	044	0	0	0	0	0	0	690
1123	320	040	020	0	0	0	0	0	0	700
1124	325	025	023	0	0	0	0	0	0	700
1125	325	014	078	0	0	0	0	0	0	750
1126	325	014	021	0	0	0	0	0	0	750
1127	325	031	079	0	0	0	0	0	0	750
1128	325	014	029	0	0	0	1	0	0	15
1129	320	030	020	0	0	0	0	0	0	165
1130	320	040	020	0	0	0	0	0	0	165
1131	320	030	020	0	0	0	0	0	0	224

OBS	STREET NAME	STREET TYPE	APARTMENT NUMBER	YEAR OF CONSTRUCTION	YEAR OF STATUS CHANGE	MONTH OF STATUS CHANGE	FINAL STATUS	UPGRADED AT TIME OF FIRE?
1119	KENASTON	BV	4	977	.	.	.	Y
1120	KENASTON	BV	805	978	.	.	.	Y
1121	KENASTON	BV	812	978	.	.	.	Y
1122	KENASTON	BV	805	978	.	.	.	Y
1123	KENASTON	BV	101	974	.	.	.	Y
1124	KENASTON	BV	208	973	.	.	.	Y
1125	KENASTON	BV	210	974	.	.	.	Y
1126	KENASTON	BV	210	973	.	.	.	Y
1127	KENASTON	BV	308	973	.	.	.	N
1128	KENNEDY	ST	403	895	.	.	.	N
1129	KENNEDY	ST	20	912	79	9	1	N
1130	KENNEDY	ST	19	912	79	8	1	N
1131	KENNEDY	ST	3	909	79	8	1	N

APARTMENT FIRES
FOR THE YEARS 1974 THROUGH 1983

(INCIDENTS ARE SORTED BY ADDRESS)

OBS	YEAR	MONTH	DAY	SEQUENCE NUMBER	DAY OF THE WEEK	TIME(HOUR)	TIME(MINUTE)	OCCUPANT INSURED?	OWNER INSURED?	ESTIMATED DOLLAR LOSS	INSURED DOLLAR LOSS
1132	81	8	16	7	1	0	0	Y	Y	1816	1816
1133	75	2	12	2	4	0	37			100	0
1134	75	4	24	4	5	20	17		Y	2233	1787
1135	75	5	3	3	7	16	11	Y		5000	3220
1136	75	5	20	5	3	21	13			100	0
1137	75	5	20	6	3	19	35			0	0
1138	75	5	21	1	4	21	56			100	0
1139	75	5	26	9	2	16	14	Y		1900	0
1140	75	5	26	10	2	20	6	Y		11708	11708
1141	74	8	18	8	2	15	34		Y	80	0
1142	77	4	9	3	7	17	23		Y	10000	0
1143	75	11	27	11	5	0	0	N	Y	250	66
1144	74	4	28	5	1	0	0	Y	Y	55	59

OBS	PROPERTY CLASSIFICATION	AREA OF ORIGIN	ACT OR OMISSION	DEATHS (MEN)	DEATHS (WOMEN)	DEATHS (CHILDREN)	INJURIES (MEN)	INJURIES (WOMEN)	INJURIES (CHILDREN)	STREET NUMBER
1132	325	014	024	0	0	0	0	0	0	224
1133	320	030	020	0	0	0	0	0	0	365
1134	320	050	010	0	0	0	0	0	0	365
1135	320	030	020	0	0	0	0	0	0	365
1136	320	030	010	0	0	0	0	0	0	365
1137	320	030	010	0	0	0	0	0	0	365
1138	320	030	010	0	0	0	0	0	0	365
1139	320	030	010	0	0	0	0	0	0	365
1140	320	040	010	0	0	0	1	0	0	365
1141	320	030	010	0	0	0	0	0	0	400
1142	320	030	010	0	0	0	0	0	0	400
1143	320	040	020	0	0	0	0	0	0	445
1144	320	030	020	0	0	0	0	0	0	448

OBS	STREET NAME	STREET TYPE	APARTMENT NUMBER	YEAR OF CONSTRUCTION	YEAR OF STATUS CHANGE	MONTH OF STATUS CHANGE	FINAL STATUS	UPGRADED AT TIME OF FIRE?
1132	KENNEDY	ST	3	909	79	9	1	Y
1133	KENNEDY	ST	7	906	77	.	2	N
1134	KENNEDY	ST		906	77	.	2	N
1135	KENNEDY	ST		906	77	.	2	N
1136	KENNEDY	ST	7	906	77	.	2	N
1137	KENNEDY	ST		906	77	.	2	N
1138	KENNEDY	ST	7	906	77	.	2	N
1139	KENNEDY	ST		906	77	.	2	N
1140	KENNEDY	ST		906	77	.	2	N
1141	KENNEDY	ST		983	.	.	.	Y
1142	KENNEDY	ST	322	923	.	.	.	Y
1143	KENNEDY	ST		923	81	10	1	N
1144	KENNEDY	ST	19	928	80	6	1	N

APARTMENT FIRES
FOR THE YEARS 1974 THROUGH 1983
(INCIDENTS ARE SORTED BY ADDRESS)

OBS	YEAR	MONTH	DAY	SEQUENCE NUMBER	DAY OF THE WEEK	TIME(HOUR)	TIME(MINUTE)	OCCUPANT INSURED?	OWNER INSURED?	ESTIMATED DOLLAR LOSS	INSURED DOLLAR LOSS
145	74	7	7	5	1	6	18	Y		395	395
146	81	4	14	3	3	14	59			25	0
147	82	6	2	1	4	1	0			50	0
148	83	6	25	9	7	15	5			300	0
149	78	2	25	3	7	5	33	N		5000	1838
150	83	11	19	3	7	6	15	Y	Y	7537	7537
151	75	5	4	13	1	21	0			100	0
152	80	9	23	6	3	8	52			500	0
153	74	5	21	9	3	14	54			100	0
154	76	9	24	3	6	20	40			0	0
155	78	10	13	5	6	5	30	Y		1000	0
156	80	11	23	3	1	0	35	Y	Y	2000	0
157	81	12	22	9	3	23	20			5000	1411

OBS	PROPERTY CLASSIFICATION	AREA OF ORIGIN	ACT OR OMISSION	DEATHS (MEN)	DEATHS (WOMEN)	DEATHS (CHILDREN)	INJURIES (MEN)	INJURIES (WOMEN)	INJURIES (CHILDREN)	STREET NUMBER
145	320	030	020	0	0	0	0	0	0	449
146	325	031	078	0	0	0	0	0	0	449
147	324	014	021	0	0	0	0	0	0	449
148	324	031	078	0	0	0	0	0	0	449
149	320	040	020	0	0	0	0	0	0	461
150	325	014	021	0	0	0	2	2	0	461
151	320	090	010	0	0	0	0	0	0	75
152	324	005	019	0	0	0	0	0	0	122
153	320	010	010	0	0	0	0	0	0	128
154	320	040	020	0	0	0	0	0	0	128
155	320	040	020	0	0	0	0	0	0	128
156	325	045	016	0	0	0	0	0	0	704
157	324	025	017	0	0	0	0	0	0	704

OBS	STREET NAME	STREET TYPE	APARTMENT NUMBER	YEAR OF CONSTRUCTION	YEAR OF STATUS CHANGE	MONTH OF STATUS CHANGE	FINAL STATUS	UPGRADED AT TIME OF FIRE?
145	KENNEDY	ST	18	928	80	6	1	N
146	KENNEDY	ST	14	928	80	6	1	Y
147	KENNEDY	ST	3	928	80	6	1	Y
148	KENNEDY	ST	27	928	80	6	1	Y
149	KENNEDY	ST	8	929	79	2	1	N
150	KENNEDY	ST	40	928	79	2	1	Y
151	KENNEDY	ST		928			5	N
152	KILDARE	AV		962				N
153	KILDARE	AV		961				N
154	KILDARE	AV	5	961				N
155	KILDARE	AV	3	961				N
156	KILDARE	AV		969				Y
157	KILDARE	AV		969				Y

APARTMENT FIRES
FOR THE YEARS 1974 THROUGH 1983
(INCIDENTS ARE SORTED BY ADDRESS)

OBS	YEAR	MONTH	DAY	SEQUENCE NUMBER	DAY OF THE WEEK	TIME(HOUR)	TIME(MINUTE)	OCCUPANT INSURED?	OWNER INSURED?	ESTIMATED DOLLAR LOSS	INSURED DOLLAR LOSS
1158	74	2	1	3	6	0	0	Y	Y	144	144
1159	82	11	22	4	2	12	0	Y	Y	2000	1725
1160	78	3	28	3	3	20	17	Y		2500	1333
1161	79	3	17	3	7	22	11			0	0
1162	78	7	18	4	3	19	28			2000	0
1163	79	7	22	2	1	21	26	Y	Y	15000	14678
1164	83	11	21	3	2	18	20			0	0
1165	76	12	19	6	1	0	0	Y		300	0
1166	80	11	7	8	6	22	48			0	0
1167	80	2	19	1	3	1	7		Y	20000	119
1168	82	5	4	7	3	0	0	Y	Y	172	172
1169	82	6	26	3	7	14	54			185	0
1170	75	5	8	12	5	9	0			0	0

OBS	PROPERTY CLASSIFICATION	AREA OF ORIGIN	ACT OR OMISSION	DEATHS (MEN)	DEATHS (WOMEN)	DEATHS (CHILDREN)	INJURIES (MEN)	INJURIES (WOMEN)	INJURIES (CHILDREN)	STREET NUMBER
1158	320	030	040	0	0	0	0	0	0	130
1159	324	001	012	0	0	0	0	0	0	405
1160	320	040	020	0	0	0	0	1	0	231
1161	324	031	099	0	0	0	0	0	0	231
1162	320	040	020	0	0	0	0	1	0	241
1163	324	014	021	0	0	0	0	1	0	35
1164	324	031	079	0	0	0	0	0	0	5
1165	320	030	020	0	0	0	0	0	0	555
1166	324	025	021	0	0	0	0	0	0	456
1167	324	021	071	0	0	0	0	0	1	680
1168	324	014	016	0	0	0	0	0	0	122
1169	325	014	021	0	0	0	0	0	0	161
1170	320	010	010	0	0	0	0	0	0	212

OBS	STREET NAME	STREET TYPE	APARTMENT NUMBER	YEAR OF CONSTRUCTION	YEAR OF STATUS CHANGE	MONTH OF STATUS CHANGE	FINAL STATUS	UPGRADED AT TIME OF FIRE?
1158	KILLARNEY	AV	311	970				Y
1159	KINGSFORD	AV	203	969				Y
1160	KINVER	AV	16		83	1	1	N
1161	KINVER	AV	11		83	1	1	N
1162	KINVER	ST	27		83	1	1	N
1163	LAKE CREST	RD	15		83	1	1	N
1164	LAKE CREST	RD	5		83	1	1	Y
1165	LANARK	ST	201	952				N
1166	LANGEVIN	ST		968				Y
1167	LANGEVIN	ST	3	936				N
1168	LANGSIDE	ST	4	912	76	9	1	Y
1169	LANGSIDE	ST	29	910	78	12	1	Y
1170	LANGSIDE	ST		925	81	11	1	N

APARTMENT FIRES
FOR THE YEARS 1974 THROUGH 1983

(INCIDENTS ARE SORTED BY ADDRESS)

OBS	YEAR	MONTH	DAY	SEQUENCE NUMBER	DAY OF THE WEEK	TIME(HOUR)	TIME(MINUTE)	OCCUPANT INSURED?	OWNER INSURED?	ESTIMATED DOLLAR LOSS	INSURED DOLLAR LOSS
1171	75	10	20	3	2	14	24		Y	5400	3240
1172	75	1	8	3	4	15	22			0	0
1173	77	8	4	2	5	14	47	Y		300	178
1174	82	10	6	5	4	21	56			0	0
1175	83	11	24	3	5	16	30			0	0
1176	81	8	6	2	5	6	37		Y	4000	0
1177	74	12	3	3	3	14	42			1000	0
1178	78	3	9	8	5	20	56			125	0
1179	79	2	25	2	1	16	31			7500	0
1180	76	7	28	7	4	20	20		Y	0	0
1181	80	7	18	2	6	3	59		Y	300	300
1182	80	7	18	4	6	5	51		Y	1200	1200
1183	83	10	29	3	7	8	10			0	0

OBS	PROPERTY CLASSIFICATION	AREA OF ORIGIN	ACT OR OMISSION	DEATHS (MEN)	DEATHS (WOMEN)	DEATHS (CHILDREN)	INJURIES (MEN)	INJURIES (WOMEN)	INJURIES (CHILDREN)	STREET NUMBER
1171	320	040	090	0	0	0	1	0	0	25
1172	320	060	020	0	0	0	0	0	0	277
1173	320	060	040	0	0	0	1	0	0	277
1174	325	064	079	0	0	0	0	0	0	277
1175	325	031	079	0	0	0	0	0	0	277
1176	323	076	044	0	0	0	0	0	0	284
1177	320	010	010	0	0	0	0	0	0	34
1178	320	030	020	0	0	0	0	0	0	465
1179	323	031	090	0	0	0	0	0	0	465
1180	320	040	020	0	0	0	0	0	0	480
1181	325	001	012	0	0	0	0	0	0	480
1182	325	001	016	0	0	0	0	0	0	480
1183	325	001	012	0	0	0	0	0	0	480

OBS	STREET NAME	STREET TYPE	APARTMENT NUMBER	YEAR OF CONSTRUCTION	YEAR OF STATUS CHANGE	MONTH OF STATUS CHANGE	FINAL STATUS	UPGRADED AT TIME OF FIRE?
1171	LANGSIDE	ST		954				N
1172	LANGSIDE	ST		974				Y
1173	LANGSIDE	ST	504	974				Y
1174	LANGSIDE	ST		974				Y
1175	LANGSIDE	ST	301	974				Y
1176	LANGSIDE	ST		955				N
1177	LANGSIDE	ST		936				N
1178	LANGSIDE	ST	3	909	82	2	2	N
1179	LANGSIDE	ST	6	908	82	2	2	N
1180	LANGSIDE	ST	5	914	80	4	1	N
1181	LANGSIDE	ST		914	80	4	1	Y
1182	LANGSIDE	ST		914	80	4	1	Y
1183	LANGSIDE	ST	9	914	80	4	1	Y

APARTMENT FIRES
FOR THE YEARS 1974 THROUGH 1983

(INCIDENTS ARE SORTED BY ADDRESS)

OBS	YEAR	MONTH	DAY	SEQUENCE NUMBER	DAY OF THE WEEK	TIME(HOUR)	TIME(MINUTE)	OCCUPANT INSURED?	OWNER INSURED?	ESTIMATED DOLLAR LOSS	INSURED DOLLAR LOSS
1184	83	9	25	4	1	16	22			1813	1813
1185	78	6	8	2	6	4	53			2000	0
1186	80	7	14	2	2	0	16			50	0
1187	77	7	17	2	1	13	8			0	0
1188	74	11	26	4	3	5	19			60	0
1189	77	11	27	8	1	22	30	Y		175	150
1190	81	6	12	3	6	12	27		Y	121235	120235
1191	83	1	27	13	5	0	0		Y	2500	0
1192	79	1	26	6	6	20	38			0	0
1193	83	4	8	10	6	20	0			0	0
1194	82	5	22	13	7	0	0	Y		800	0
1195	83	9	22	2	5	22	15		Y	300	0
1196	83	2	11	4	6	15	44		Y	1977	1977

OBS	PROPERTY CLASSIFICATION	AREA OF ORIGIN	ACT OR OMISSION	DEATHS (MEN)	DEATHS (WOMEN)	DEATHS (CHILDREN)	INJURIES (MEN)	INJURIES (WOMEN)	INJURIES (CHILDREN)	STREET NUMBER
1184	324	005	038	0	0	0	0	0	0	64
1185	320	010	020	0	0	0	1	0	0	725
1186	323	021	021	0	0	0	0	0	0	725
1187	320	080	010	0	0	0	0	0	0	90
1188	320	030	020	0	0	0	0	0	0	284
1189	320	030	020	0	0	0	0	0	0	350
1190	324	072	038	0	0	0	0	0	0	548
1191	325	001	090	0	0	0	0	0	0	561
1192	325	022	016	0	0	0	0	0	0	129
1193	324	046	016	0	0	0	0	0	0	129
1194	324	014	021	0	0	0	0	0	0	72
1195	324	021	079	0	0	0	1	0	0	124
1196	325	014	044	0	0	0	0	1	0	156

OBS	STREET NAME	STREET TYPE	APARTMENT NUMBER	YEAR OF CONSTRUCTION	YEAR OF STATUS CHANGE	MONTH OF STATUS CHANGE	FINAL STATUS	UPGRADED AT TIME OF FIRE?
1184	LANGSIDE	ST	8	912	80	5	1	Y
1185	LANGSIDE	ST		914	81	12	2	N
1186	LANGSIDE	ST		914	81	12	2	N
1187	LANGSIDE	ST	7	961				N
1188	LAURA	ST	1	903				Y
1189	LEILA	AV	102	970				Y
1190	LEILA	AV	202	979				Y
1191	LEILA	AV		979				Y
1192	LENORE	ST		929	80	4	1	N
1193	LENORE	ST		928	80	4	1	Y
1194	LENORE	ST	2	928	80	3	1	Y
1195	LEWIS	ST	6	856				N
1196	LILAC	ST	11	912	78	10	1	Y

APARTMENT FIRES
FOR THE YEARS 1974 THROUGH 1983

(INCIDENTS ARE SORTED BY ADDRESS)

OBS	YEAR	MONTH	DAY	SEQUENCE NUMBER	DAY OF THE WEEK	TIME(HOUR)	TIME(MINUTE)	OCCUPANT INSURED?	OWNER INSURED?	ESTIMATED DOLLAR LOSS	INSURED DOLLAR LOSS
1197	81	10	26	6	2	23	0	Y		500	358
1198	74	10	19	9	7	19	53		Y	7023	7023
1199	74	5	30	5	5	6	30		Y	2200	2085
1200	76	4	28	3	4	8	39		Y	7250	2904
1201	76	11	3	5	4	2	38			150	0
1202	75	4	4	11	6	13	1		Y	4800	2691
1203	81	6	2	4	3	22	21			0	0
1204	79	9	30	6	1	15	9	Y		30000	885
1205	81	2	11	4	4	12	1			100	0
1206	82	10	2	10	7	17	21		Y	2000	0
1207	76	1	30	3	6	15	24			0	0
1208	79	12	11	7	3	14	46		Y	700	0
1208	83	9	27	8	3	20	31			0	0

OBS	PROPERTY CLASSIFICATION	AREA OF ORIGIN	ACT OR OMISSION	DEATHS (MEN)	DEATHS (WOMEN)	DEATHS (CHILDREN)	INJURIES (MEN)	INJURIES (WOMEN)	INJURIES (CHILDREN)	STREET NUMBER
1197	325	014	021	0	0	0	0	0	0	975
1198	320	030	020	0	0	0	1	0	0	1499
1199	320	030	020	0	0	0	0	0	0	1803
1200	320	030	020	0	0	0	0	0	0	1603
1201	320	030	020	0	0	0	0	0	0	1603
1202	320	030	020	0	0	0	0	0	0	427
1203	323	021	012	0	0	0	0	0	0	427
1204	324	080	080	0	0	0	0	0	0	523
1205	324	005	016	0	0	0	0	0	0	1071
1206	325	031	079	0	0	0	0	0	0	170
1207	320	040	020	0	0	0	0	0	0	755
1208	324	031	079	0	0	0	0	0	0	755
1209	324	062	039	0	0	0	0	0	0	48

OBS	STREET NAME	STREET TYPE	APARTMENT NUMBER	YEAR OF CONSTRUCTION	YEAR OF STATUS CHANGE	MONTH OF STATUS CHANGE	FINAL STATUS	UPGRADED AT TIME OF FIRE?
1197	LIPTON	ST	5	914	80	5	1	Y
1198	LOGAN	AV	2	906	.	.	.	N
1199	LOGAN	AV	6	911	83	4	2	N
1200	LOGAN	AV	3	911	83	4	2	N
1201	LOGAN	AV	4	911	83	4	2	N
1202	LOGAN	AV	7	905	78	9	1	N
1203	LOGAN	AV	3	905	78	9	1	Y
1204	LOGAN	AV		905	76	11	3	N
1205	LDRETTE	AV		961	.	.	.	N
1206	LUMSDEN	AV	3B	974	.	.	.	Y
1207	LUXTON	AV	1	954	.	.	.	N
1208	LUXTON	AV	4	954	.	.	.	N
1209	LYDIA	ST		906	78	12	1	Y

APARTMENT FIRES
FOR THE YEARS 1974 THROUGH 1983

(INCIDENTS ARE SORTED BY ADDRESS)

OBS	YEAR	MONTH	DAY	SEQUENCE NUMBER	DAY OF THE WEEK	TIME(HOUR)	TIME(MINUTE)	OCCUPANT INSURED?	OWNER INSURED?	ESTIMATED DOLLAR LOSS	INSURED DOLLAR LOSS
1210	75	10	13	2	2	15	36	Y	Y	12200	11025
1211	81	10	30	3	6	15	14			0	0
1212	76	10	28	6	5	20	47			100	0
1213	78	8	2	2	5	18	22			0	0
1214	75	8	2	6	7	15	46			4	0
1215	76	11	29	3	2	12	55			0	0
1216	76	12	18	5	7	13	25			200	0
1217	77	1	19	2	4	16	28			100	0
1218	77	1	19	4	4	18	9			500	0
1218	77	3	27	4	1	3	10			20	0
1220	77	8	7	2	4	14	10			15000	0
1221	77	10	7	3	6	4	15			100	0
1222	78	4	30	8	1	23	56			500	0

OBS	PROPERTY CLASSIFICATION	AREA OF ORIGIN	ACT OR OMISSION	DEATHS (MEN)	DEATHS (WOMEN)	DEATHS (CHILDREN)	INJURIES (MEN)	INJURIES (WOMEN)	INJURIES (CHILDREN)	STREET NUMBER
1210	320	030	020	0	0	0	0	2	0	17
1211	325	031	079	0	0	0	0	0	0	17
1212	320	070	020	0	0	0	0	0	0	23
1213	324	031	079	0	0	0	0	0	0	23
1214	320	040	020	0	0	0	0	0	0	229
1215	320	040	010	0	0	0	0	0	0	229
1216	320	040	020	0	0	0	0	0	0	229
1217	320	030	020	0	0	0	0	0	0	229
1218	320	030	020	0	0	0	0	0	0	229
1219	320	010	010	0	0	0	0	0	0	229
1220	320	080	020	0	0	0	0	0	0	229
1221	320	040	020	0	0	0	0	0	0	229
1222	320	050	010	0	0	0	0	0	0	229

OBS	STREET NAME	STREET TYPE	APARTMENT NUMBER	YEAR OF CONSTRUCTION	YEAR OF STATUS CHANGE	MONTH OF STATUS CHANGE	FINAL STATUS	UPGRADED AT TIME OF FIRE?
1210	LYNDALE	DR	6	955	.	.	.	N
1211	LYNDALE	DR	4	955	.	.	.	N
1212	LYNDALE	DR		962	.	.	.	N
1213	LYNDALE	DR	307	962	.	.	.	N
1214	MACHRAY	AV	29	914	77	11	1	N
1215	MACHRAY	AV		914	77	11	1	N
1216	MACHRAY	AV	28	914	77	11	1	Y
1217	MACHRAY	AV	8	914	77	11	1	Y
1218	MACHRAY	AV	8	914	77	11	1	Y
1219	MACHRAY	AV		914	77	11	1	Y
1220	MACHRAY	AV	5	914	77	11	1	Y
1221	MACHRAY	AV		914	77	11	1	Y
1222	MACHRAY	AV		914	77	11	1	Y

APARTMENT FIRES
FOR THE YEARS 1974 THROUGH 1983

(INCIDENTS ARE SORTED BY ADDRESS)

OBS	YEAR	MONTH	DAY	SEQUENCE NUMBER	DAY OF THE WEEK	TIME(HOUR)	TIME(MINUTE)	OCCUPANT INSURED?	OWNER INSURED?	ESTIMATED DOLLAR LOSS	INSURED DOLLAR LOSS
1223	79	3	1	3	5	4	48			50	0
1224	82	8	21	10	7	21	47			1000	0
1225	83	8	30	1	3	3	46			50	0
1226	76	3	10	2	4	10	15			50	0
1227	76	9	16	3	5	4	5		Y	14650	12128
1228	76	12	7	8	3	12	7		Y	53000	42473
1229	74	5	21	8	3	12	52		Y	5500	5698
1230	81	5	20	2	4	4	27		Y	0	3858
1231	74	2	5	1	3	13	0			0	0
1232	76	12	4	6	7	2	58	Y	Y	29230	2343
1233	79	1	1	4	2	11	8			0	0
1234	79	1	24	5	4	16	8			0	0
1235	79	2	6	3	3	3	8			400	0

OBS	PROPERTY CLASSIFICATION	AREA OF ORIGIN	ACT OR OMISSION	DEATHS (MEN)	DEATHS (WOMEN)	DEATHS (CHILDREN)	INJURIES (MEN)	INJURIES (WOMEN)	INJURIES (CHILDREN)	STREET NUMBER
1223	325	001	016	0	0	0	0	0	0	229
1224	325	021	021	0	0	0	0	0	0	229
1225	324	071	090	0	0	0	0	0	0	242
1226	320	030	020	0	0	0	0	0	0	348
1227	320	030	070	0	0	0	1	0	0	348
1228	320	030	040	0	0	0	0	0	0	348
1229	320	050	010	0	0	0	0	0	0	506
1230	325	014	021	0	0	0	0	1	0	1445
1231	320	010	010	0	0	0	0	0	0	1626
1232	320	030	070	0	0	0	1	1	0	1626
1233	325	031	044	0	0	0	0	0	0	1626
1234	324	005	016	0	0	0	0	0	0	1626
1235	324	014	021	0	0	0	0	0	0	1626

OBS	STREET NAME	STREET TYPE	APARTMENT NUMBER	YEAR OF CONSTRUCTION	YEAR OF STATUS CHANGE	MONTH OF STATUS CHANGE	FINAL STATUS	UPGRADED AT TIME OF FIRE?
1223	MACHRAY	AV		914	77	11	1	Y
1224	MACHRAY	AV	24	914	77	11	1	Y
1225	MACHRAY	AV		914	81	6	1	Y
1226	MACHRAY	AV	4	914	81	5	2	N
1227	MACHRAY	AV		914	81	5	2	N
1228	MACHRAY	AV		914	81	5	2	N
1229	MACHRAY	ST		959	.	.	.	N
1230	MAGNUS	AV	102	959	.	.	.	N
1231	MAGNUS	AV		959	.	.	.	N
1232	MAGNUS	AV	105	959	.	.	.	N
1233	MAGNUS	AV	304	959	.	.	.	N
1234	MAGNUS	AV		959	.	.	.	N
1235	MAGNUS	AV		959	.	.	.	N

APARTMENT FIRES
FOR THE YEARS 1974 THROUGH 1983

(INCIDENTS ARE SORTED BY ADDRESS)

OBS	YEAR	MONTH	DAY	SEQUENCE NUMBER	DAY OF THE WEEK	TIME(HOUR)	TIME(MINUTE)	OCCUPANT INSURED?	OWNER INSURED?	ESTIMATED DOLLAR LOSS	INSURED DOLLAR LOSS
1236	81	11	13	3	6	7	35			15000	14795
1237	79	4	5	1	5	23	44			50	0
1238	83	7	27	1	4	0	16			1500	0
1239	81	5	6	7	4	23	58		Y	1200	750
1240	81	6	19	1	6	1	55			0	0
1241	75	10	14	5	3	21	28	N	Y	4000	3858
1242	75	5	2	4	6	3	59			50	0
1243	82	11	3	2	4	3	11			700	0
1244	74	1	20	3	1	14	5			0	0
1245	83	2	14	7	2	14	25			1316	0
1246	75	5	29	4	5	15	13			25	0
1247	75	10	15	3	4	19	6			0	0
1248	74	5	2	4	5	5	9			0	0

OBS	PROPERTY CLASSIFICATION	AREA OF ORIGIN	ACT OR OMISSION	DEATHS (MEN)	DEATHS (WOMEN)	DEATHS (CHILDREN)	INJURIES (MEN)	INJURIES (WOMEN)	INJURIES (CHILDREN)	STREET NUMBER
1236	325	021	024	0	0	0	1	0	0	1626
1237	323	014	021	0	0	0	0	0	0	1000
1238	323	014	044	0	0	0	0	0	0	1000
1239	323	014	021	0	0	0	0	0	0	1280
1240	324	003	012	0	0	0	0	0	0	1280
1241	320	040	020	0	0	0	0	0	0	1305
1242	320	030	020	0	0	0	0	0	0	160
1243	323	021	021	0	0	0	0	0	0	1600
1244	320	040	010	0	0	0	0	0	0	1730
1245	324	042	016	0	0	0	0	0	0	1730
1246	320	030	020	0	0	0	0	0	0	1881
1247	320	040	010	0	0	0	0	0	0	1881
1248	320	050	020	0	0	0	0	0	0	1880

OBS	STREET NAME	STREET TYPE	APARTMENT NUMBER	YEAR OF CONSTRUCTION	YEAR OF STATUS CHANGE	MONTH OF STATUS CHANGE	FINAL STATUS	UPGRADED AT TIME OF FIRE?
1236	MAGNUS	AV	103	959	.	.	.	N
1237	MAIN	ST	4	908	.	.	.	N
1238	MAIN	ST	3	908	.	.	.	N
1239	MAIN	ST	2	897	.	.	.	N
1240	MAIN	ST		897	.	.	.	N
1241	MAIN	ST		956	.	.	.	N
1242	MAIN	ST		.	76	2	2	N
1243	MAIN	ST	11	950	82	10	1	Y
1244	MAIN	ST		950	81	.	1	N
1245	MAIN	ST		950	.	.	.	Y
1246	MAIN	ST	205	950	.	.	.	N
1247	MAIN	ST		950	.	.	.	N
1248	MAIN	ST		959	.	.	.	N

APARTMENT FIRES
FOR THE YEARS 1974 THROUGH 1983
(INCIDENTS ARE SORTED BY ADDRESS)

OBS	YEAR	MONTH	DAY	SEQUENCE NUMBER	DAY OF THE WEEK	TIME(HOUR)	TIME(MINUTE)	OCCUPANT INSURED?	OWNER INSURED?	ESTIMATED DOLLAR LOSS	INSURED DOLLAR LOSS
1249	78	8	31	7	6	15	0	Y	Y	448	448
1250	83	1	31	8	2	17	40			0	0
1251	75	3	21	10	6	10	0		Y	250	250
1252	75	5	27	4	3	0	0		Y	450	450
1253	74	9	27	2	6	0	0	Y		100	100
1254	80	1	29	6	3	17	5		Y	15500	12338
1255	83	3	28	6	2	21	0	Y	Y	270	106
1256	76	11	20	3	7	0	34	N	Y	19285	0
1257	77	2	2	8	4	0	0			0	0
1258	79	7	13	2	8	17	40			0	0
1259	74	8	30	4	6	9	52			50	0
1260	75	12	7	1	1	9	56	Y	Y	25	0
1261	74	2	6	4	4	17	30			100	0

OBS	PROPERTY CLASSIFICATION	AREA OF ORIGIN	ACT OR OMISSION	DEATHS (MEN)	DEATHS (WOMEN)	DEATHS (CHILDREN)	INJURIES (MEN)	INJURIES (WOMEN)	INJURIES (CHILDREN)	STREET NUMBER
1249	324	031	078	0	0	0	0	0	0	1880
1250	324	031	078	0	0	0	0	0	0	1880
1251	320	040	020	0	0	0	0	0	0	1944
1252	320	010	010	0	0	0	0	0	0	1944
1253	320	030	020	0	0	0	0	0	0	2130
1254	325	025	019	0	0	0	0	0	0	2130
1255	320	021	021	0	0	0	0	0	0	2130
1256	320	030	020	0	0	0	0	0	0	2140
1257	320	040	020	0	0	0	1	0	0	230
1258	323	031	028	0	0	0	0	0	0	671
1259	320	030	020	0	0	0	0	0	0	786
1260	320	030	020	0	0	0	0	0	0	786
1261	320	010	010	0	0	0	0	0	0	807

OBS	STREET NAME	STREET TYPE	APARTMENT NUMBER	YEAR OF CONSTRUCTION	YEAR OF STATUS CHANGE	MONTH OF STATUS CHANGE	FINAL STATUS	UPGRADED AT TIME OF FIRE?
1249	MAIN	ST	314	959	.	.	.	N
1250	MAIN	ST	211	958	.	.	.	N
1251	MAIN	ST	.	960	.	.	.	N
1252	MAIN	ST	.	960	.	.	.	N
1253	MAIN	ST	208	971	.	.	.	Y
1254	MAIN	ST	.	971	.	.	.	Y
1255	MAIN	ST	106	971	.	.	.	Y
1256	MAIN	ST	302	972	.	.	.	Y
1257	MAIN	ST	15	884	77	12	4	N
1258	MAIN	ST	5	903	82	8	4	N
1259	MAIN	ST	3	811	80	6	1	N
1260	MAIN	ST	.	811	80	6	1	N
1261	MAIN	ST	.	910	75	.	2	N

APARTMENT FIRES
FOR THE YEARS 1974 THROUGH 1983
(INCIDENTS ARE SORTED BY ADDRESS)

OBS	YEAR	MONTH	DAY	SEQUENCE NUMBER	DAY OF THE WEEK	TIME(HOUR)	TIME(MINUTE)	OCCUPANT INSURED?	OWNER INSURED?	ESTIMATED DOLLAR LOSS	INSURED DOLLAR LOSS
1262	74	7	15	8	2	18	10		Y	500	100
1263	74	12	15	17	1	0	0		Y	4000	3848
1264	74	3	19	4	3	19	31	N	Y	248	164
1265	78	10	3	8	3	21	34			25	0
1266	78	11	3	10	6	18	57			300	0
1267	77	9	29	7	5	0	0	Y		100	0
1268	83	5	10	3	3	15	48			500	0
1269	83	9	12	4	2	0	0	Y	Y	5000	0
1270	75	2	17	4	2	0	0		Y	85	65
1271	75	4	19	5	7	5	26			25	0
1272	75	12	10	7	4	18	0			200	0
1273	82	4	16	1	6	11	27			125	0
1274	79	5	3	6	5	0	30			0	0

OBS	PROPERTY CLASSIFICATION	AREA OF ORIGIN	ACT OR OMISSION	DEATHS (MEN)	DEATHS (WOMEN)	DEATHS (CHILDREN)	INJURIES (MEN)	INJURIES (WOMEN)	INJURIES (CHILDREN)	STREET NUMBER
1262	320	040	010	0	0	0	0	0	0	807
1263	320	080	100	0	0	0	0	0	0	815
1264	320	030	020	0	0	0	0	0	0	818
1265	320	010	010	0	0	0	0	0	0	818
1266	320	040	030	0	0	0	0	0	0	633
1267	320	040	020	0	0	0	0	0	0	301
1268	325	021	037	0	0	0	0	1	0	491
1269	325	031	078	0	0	0	0	0	0	491
1270	320	040	020	0	0	0	0	0	0	347
1271	320	030	020	0	0	0	0	0	0	347
1272	320	010	010	0	0	0	0	0	0	347
1273	324	021	024	0	0	0	0	0	0	347
1274	324	031	078	0	0	0	0	0	0	808

OBS	STREET NAME	STREET TYPE	APARTMENT NUMBER	YEAR OF CONSTRUCTION	YEAR OF STATUS CHANGE	MONTH OF STATUS CHANGE	FINAL STATUS	UPGRADED AT TIME OF FIRE?
1262	MAIN	ST	.	910	75	.	2	N
1263	MAIN	ST	813	901	78	6	1	N
1264	MAIN	ST	.	905	79	1	4	N
1265	MAIN	ST	.	905	79	1	4	N
1266	MANCHESTER	BY	14	954	.	.	.	N
1267	MANDALAY	DR	109	977	.	.	.	Y
1268	MANDALAY	DR	310	979	.	.	.	Y
1269	MANDALAY	DR	103	979	.	.	.	Y
1270	MANITOBA	AV	8	915	80	8	1	N
1271	MANITOBA	AV	25	915	80	8	1	N
1272	MANITOBA	AV	15	915	80	8	1	Y
1273	MANITOBA	AV	5	911	.	.	.	N
1274	MANITOBA	AV	.	911	.	.	.	N

APARTMENT FIRES
FOR THE YEARS 1974 THROUGH 1983

(INCIDENTS ARE SORTED BY ADDRESS)

DBS	YEAR	MONTH	DAY	SEQUENCE NUMBER	DAY OF THE WEEK	TIME(HOUR)	TIME(MINUTE)	OCCUPANT INSURED?	OWNER INSURED?	ESTIMATED DOLLAR LOSS	INSURED DOLLAR LOSS
1275	77	12	12	4	2	17	7	Y	Y	4700	4648
1276	80	5	21	1	4	2	18		Y	30000	11450
1277	75	9	21	11	1	18	47			50	0
1278	80	3	4	14	3	21	45			100	0
1279	74	9	6	6	6	2	24			25	0
1280	78	7	18	2	3	13	41			0	0
1281	77	3	2	2	4	15	2		Y	3400	3004
1282	80	3	4	13	3	20	43			17000	0
1283	74	9	28	8	7	12	59			515	0
1284	77	2	9	1	4	1	30			100	0
1285	82	6	13	1	1	2	0			150	0
1286	77	3	13	1	1	17	40			0	0
1287	77	3	14	8	2	8	0			0	0

DBS	PROPERTY CLASSIFICATION	AREA OF ORIGIN	ACT OR OMISSION	DEATHS (MEN)	DEATHS (WOMEN)	DEATHS (CHILDREN)	INJURIES (MEN)	INJURIES (WOMEN)	INJURIES (CHILDREN)	STREET NUMBER
1275	320	030	020	0	0	0	0	0	0	151
1276	325	005	012	0	0	0	0	0	0	35
1277	320	010	040	0	0	0	0	0	0	160
1278	324	042	012	0	0	0	0	0	0	300
1279	320	030	020	0	0	0	0	0	0	306
1280	320	050	010	0	0	0	0	0	0	306
1281	320	050	010	0	0	0	0	0	0	312
1282	324	042	012	0	0	0	0	0	0	312
1283	320	050	020	0	0	0	0	0	0	331
1284	320	030	020	0	0	0	0	0	0	331
1285	324	031	021	0	0	0	0	0	0	341
1286	320	050	010	0	0	0	0	0	0	445
1287	320	010	010	0	0	0	0	0	0	445

DBS	STREET NAME	STREET TYPE	APARTMENT NUMBER	YEAR OF CONSTRUCTION	YEAR OF STATUS CHANGE	MONTH OF STATUS CHANGE	FINAL STATUS	UPGRADED AT TIME OF FIRE?
1275	MAPLEGLEN	DR	305	974	.	.	.	Y
1276	MARBURY	RD		976	.	.	.	Y
1277	MARION	ST		902	80	3	4	N
1278	MARION	ST		948	83	6	1	N
1279	MARION	ST		948	83	6	1	N
1280	MARION	ST		948	83	6	1	N
1281	MARION	ST		948	83	6	1	N
1282	MARION	ST		948	.	.	.	N
1283	MARION	AV		928	78	9	1	N
1284	MARION	ST	6	928	78	9	1	N
1285	MARION	ST	6	956	.	.	.	N
1286	MARION	ST		955	.	.	.	N
1287	MARION	ST		955	.	.	.	N

APARTMENT FIRES
FOR THE YEARS 1974 THROUGH 1983

(INCIDENTS ARE SORTED BY ADDRESS)

DBS	YEAR	MONTH	DAY	SEQUENCE NUMBER	DAY OF THE WEEK	TIME(HOUR)	TIME(MINUTE)	OCCUPANT INSURED?	OWNER INSURED?	ESTIMATED DOLLAR LOSS	INSURED DOLLAR LOSS
1288	77	3	24	1	5	1	42	Y	Y	22000	16014
1289	77	8	29	2	2	18	27			0	0
1290	80	5	3	2	7	5	15			250	0
1291	81	6	6	13	7	0	0			118	118
1292	78	10	21	9	7	16	42			0	0
1293	78	7	6	1	6	13	45		Y	26000	2504
1294	79	12	23	2	1	2	34			50000	0
1295	74	5	31	10	6	0	0		Y	70	70
1296	75	2	12	5	4	19	7			10	0
1297	77	3	27	11	1	0	0		Y	1100	482
1298	83	3	27	7	1	1	48			80000	14061
1299	76	1	14	4	4	7	12	Y	Y	7800	7719
1300	77	7	30	1	7	23	59			300	0

DBS	PROPERTY CLASSIFICATION	AREA OF ORIGIN	ACT OR OMISSION	DEATHS (MEN)	DEATHS (WOMEN)	DEATHS (CHILDREN)	INJURIES (MEN)	INJURIES (WOMEN)	INJURIES (CHILDREN)	STREET NUMBER
1288	320	050	010	0	0	0	0	0	0	445
1289	320	050	010	0	0	0	0	0	0	152
1290	324	021	021	0	0	0	0	0	0	152
1291	324	031	078	0	0	0	0	0	0	183
1292	320	040	020	0	0	0	0	0	0	421
1293	323	014	017	0	0	0	0	0	0	421
1294	324	005	012	0	1	0	7	5	5	421
1295	320	040	020	0	0	0	0	0	0	510
1296	320	040	030	0	0	0	0	1	1	510
1297	320	040	020	0	0	0	0	0	0	510
1298	325	014	090	0	0	0	1	0	0	510
1299	320	030	020	0	0	0	0	0	0	540
1300	320	030	020	0	0	0	0	0	0	665

DBS	STREET NAME	STREET TYPE	APARTMENT NUMBER	YEAR OF CONSTRUCTION	YEAR OF STATUS CHANGE	MONTH OF STATUS CHANGE	FINAL STATUS	UPGRADED AT TIME OF FIRE?
1288	MARION	ST		955	.	.	.	N
1289	MARYLAND	ST		912	79	10	1	Y
1290	MARYLAND	ST	4	912	79	10	1	Y
1291	MARYLAND	ST	10	989	.	.	.	Y
1292	MARYLAND	ST	10	910	80	6	1	N
1293	MARYLAND	ST	6	910	80	6	1	N
1294	MARYLAND	ST		910	80	6	1	N
1295	MARYLAND	ST		914	.	.	.	N
1296	MARYLAND	ST	22	914	.	.	.	N
1297	MARYLAND	ST	22	914	.	.	.	N
1298	MARYLAND	ST	17	914	.	.	.	N
1299	MARYLAND	ST		912	78	5	1	N
1300	MARYLAND	ST	106	972	.	.	.	Y

APARTMENT FIRES
FOR THE YEARS 1974 THROUGH 1983

(INCIDENTS ARE SORTED BY ADDRESS)

OBS	YEAR	MONTH	DAY	SEQUENCE NUMBER	DAY OF THE WEEK	TIME(HOUR)	TIME(MINUTE)	OCCUPANT INSURED?	OWNER INSURED?	ESTIMATED DOLLAR LOSS	INSURED DOLLAR LOSS
1301	74	7	30	8	3	18	47			0	0
1302	76	3	17	6	4	21	14			0	0
1303	76	12	1	6	4	13	14			30	0
1304	76	3	17	10	4	21	13			0	0
1305	76	8	12	10	1	20	25			0	0
1306	77	3	31	3	5	8	28		Y	7500	5696
1307	81	10	8	5	5	11	56			0	0
1308	76	11	6	7	7	20	1		Y	7330	7030
1309	78	11	17	6	6	20	43			50	0
1310	82	3	26	3	6	12	4			50	0
1311	82	3	28	4	1	22	20			0	0
1312	74	10	11	9	6	21	51			100	0
1313	79	6	8	1	6		55			0	0

OBS	PROPERTY CLASSIFICATION	AREA OF ORIGIN	ACT OR OMISSION	DEATHS (MEN)	DEATHS (WOMEN)	DEATHS (CHILDREN)	INJURIES (MEN)	INJURIES (WOMEN)	INJURIES (CHILDREN)	STREET NUMBER
1301	320	030	020	0	0	0	0	0	0	677
1302	320	010	010	0	0	0	0	0	0	689
1303	320	030	020	0	0	0	0	0	0	689
1304	320	010	010	0	0	0	0	0	0	693
1305	320	040	020	0	0	0	0	0	0	693
1306	320	030	020	0	0	0	1	1	2	693
1307	324	050	016	0	0	0	0	0	0	693
1308	320	050	090	0	0	0	0	0	0	722
1309	320	030	020	0	0	0	0	0	0	722
1310	323	021	021	0	0	0	0	0	0	722
1311	324	021	021	0	0	0	0	0	0	722
1312	320	010	010	0	0	0	0	0	0	200
1313	325	031	029	0	0	0	0	0	0	200

OBS	STREET NAME	STREET TYPE	APARTMENT NUMBER	YEAR OF CONSTRUCTION	YEAR OF STATUS CHANGE	MONTH OF STATUS CHANGE	FINAL STATUS	UPGRADED AT TIME OF FIRE?
1301	MARYLAND	ST	8	913	79	10	1	N
1302	MARYLAND	ST		913	78	4	2	N
1303	MARYLAND	ST	2	913	78	4	2	N
1304	MARYLAND	ST		913	79	5	1	N
1305	MARYLAND	ST	7	913	79	5	1	N
1306	MARYLAND	ST	3	913	78	5	1	Y
1307	MARYLAND	ST		913	77	5	1	N
1308	MARYLAND	ST		914	77	5	1	Y
1309	MARYLAND	ST	8	914	77	5	1	Y
1310	MARYLAND	ST	3	914	77	5	1	Y
1311	MARYLAND	ST	5	914	77	5	1	Y
1312	MAXWELL	PL		964	.	.	.	N
1313	MAXWELL	PL	12	964	.	.	.	N

APARTMENT FIRES
FOR THE YEARS 1974 THROUGH 1983

(INCIDENTS ARE SORTED BY ADDRESS)

OBS	YEAR	MONTH	DAY	SEQUENCE NUMBER	DAY OF THE WEEK	TIME(HOUR)	TIME(MINUTE)	OCCUPANT INSURED?	OWNER INSURED?	ESTIMATED DOLLAR LOSS	INSURED DOLLAR LOSS
1314	78	10	19	1	6	0	48			0	0
1315	77	8	6	5	3	17	32			0	0
1316	81	8	30	11	1	0	0	Y		260	260
1317	81	1	4	6	1	14	11			300	0
1318	75	6	14	3	7	23	55		Y	1800	1370
1319	81	12	17	3	5	5	16			5489	4526
1320	74	7	3	4	4	10	0	Y	Y	131	131
1321	80	12	13	7	7	11	32			75	0
1322	74	7	7	9	1	23	49		Y	16000	14811
1323	75	11	26	5	4	19	37	Y	Y	24000	10708
1324	78	10	21	10	7	17	32			500	0
1325	78	7	15	2	7	11	38		Y	50000	0
1326	83	7	12	1	3	17	3		Y	4000	2416

OBS	PROPERTY CLASSIFICATION	AREA OF ORIGIN	ACT OR OMISSION	DEATHS (MEN)	DEATHS (WOMEN)	DEATHS (CHILDREN)	INJURIES (MEN)	INJURIES (WOMEN)	INJURIES (CHILDREN)	STREET NUMBER
1314	325	003	018	0	0	0	0	0	0	200
1315	320	040	020	0	0	0	0	0	0	215
1316	325	014	021	0	0	0	0	0	0	215
1317	324	025	022	0	0	0	0	0	0	290
1318	320	030	020	0	0	0	0	0	0	121
1319	325	042	012	0	0	0	0	0	0	121
1320	320	030	020	0	0	0	0	0	0	135
1321	320	014	021	0	0	0	0	0	0	135
1322	324	030	020	0	1	0	1	0	0	21
1323	320	040	020	0	0	0	0	0	0	21
1324	320	040	020	0	0	0	0	0	0	21
1325	320	010	090	0	0	0	3	0	0	343
1326	324	031	079	0	0	0	0	0	0	752

OBS	STREET NAME	STREET TYPE	APARTMENT NUMBER	YEAR OF CONSTRUCTION	YEAR OF STATUS CHANGE	MONTH OF STATUS CHANGE	FINAL STATUS	UPGRADED AT TIME OF FIRE?
1314	MAXWELL	PL		964	.	.	.	N
1315	MAXWELL	PL	104	963	.	.	.	N
1316	MAXWELL	PL	106	963	.	.	.	N
1317	MAXWELL	PL		959	.	.	.	N
1318	MAYFAIR	AV	28	962	.	.	.	N
1319	MAYFAIR	AV		962	.	.	.	N
1320	MAYFAIR	AV	11	910	78	3	1	Y
1321	MAYFAIR	AV	4	910	78	3	1	N
1322	MAYFAIR	PL		960	.	.	.	N
1323	MAYFAIR	PL	804	960	.	.	.	N
1324	MAYFAIR	PL	101	960	.	.	.	N
1325	MCDERMOT	AV		890	.	.	.	N
1326	MCDERMOT	AV	8	914	80	6	1	Y

APARTMENT FIRES
FOR THE YEARS 1974 THROUGH 1983

(INCIDENTS ARE SORTED BY ADDRESS)

OBS	YEAR	MONTH	DAY	SEQUENCE NUMBER	DAY OF THE WEEK	TIME(HOUR)	TIME(MINUTE)	OCCUPANT INSURED?	OWNER INSURED?	ESTIMATED DOLLAR LOSS	INSURED DOLLAR LOSS
1327	77	9	13	7	3	12	0	Y	Y	220	220
1328	82	1	9	11	7	14	46	Y	Y	19000	11865
1329	83	12	23	6	6	12	23			0	0
1330	75	3	11	9	3	14	0	Y		116	89
1331	74	12	26	11	5	0	0	Y		197	197
1332	75	3	10	3	2	0	0	Y		450	425
1333	77	11	5	8	7	2	0	Y		150	150
1334	76	6	9	8	2	0	0	Y	Y	200	200
1335	77	1	14	2	6	14	33			200	0
1336	79	5	15	7	3	23	3			100	0
1337	83	12	10	1	7	1	21			5000	0
1338	77	12	14	8	4	12	22			33100	24713
1339	80	3	1	14	7	23	13			50	0

OBS	PROPERTY CLASSIFICATION	AREA OF ORIGIN	ACT OR OMISSION	DEATHS (MEN)	DEATHS (WOMEN)	DEATHS (CHILDREN)	INJURIES (MEN)	INJURIES (WOMEN)	INJURIES (CHILDREN)	STREET NUMBER
1327	320	040	020	0	0	0	0	0	0	1000
1328	325	031	049	0	0	0	1	0	0	1000
1329	325	063	049	0	0	0	0	0	0	1000
1330	320	030	050	0	0	0	0	0	0	1050
1331	320	030	020	0	0	0	0	0	0	607
1332	320	030	020	0	0	0	0	0	0	607
1333	320	030	020	0	0	0	0	0	0	607
1334	320	040	040	0	0	0	0	0	0	611
1335	320	040	050	0	0	0	0	0	0	88
1336	323	021	021	0	0	0	0	0	0	151
1337	323	025	016	0	0	0	1	0	2	151
1338	320	010	020	0	0	0	0	0	0	330
1339	325	001	016	0	0	0	0	0	0	330

OBS	STREET NAME	STREET TYPE	APARTMENT NUMBER	YEAR OF CONSTRUCTION	YEAR OF STATUS CHANGE	MONTH OF STATUS CHANGE	FINAL STATUS	UPGRADED AT TIME OF FIRE?
1327	MCGREGOR	ST	208	972	.	.	.	Y
1328	MCGREGOR	ST	106	972	.	.	.	Y
1329	MCGREGOR	ST	.	972	.	.	.	Y
1330	MCGREGOR	AV	315	970	.	.	.	Y
1331	MCGREGOR	ST	6	958	.	.	.	N
1332	MCGREGOR	ST	3	958	.	.	.	N
1333	MCGREGOR	ST	3	958	.	.	.	N
1334	MCGREGOR	ST	1	958	.	.	.	N
1335	MCGREGOR	ST	1	912	81	12	2	N
1336	MCKENZIE	ST	8	913	81	8	1	N
1337	MCKENZIE	ST	6	913	81	8	1	Y
1338	MCKENZIE	ST	112	968	.	.	.	Y
1339	MCKENZIE	ST	.	968	.	.	.	Y

APARTMENT FIRES
FOR THE YEARS 1974 THROUGH 1983

(INCIDENTS ARE SORTED BY ADDRESS)

OBS	YEAR	MONTH	DAY	SEQUENCE NUMBER	DAY OF THE WEEK	TIME(HOUR)	TIME(MINUTE)	OCCUPANT INSURED?	OWNER INSURED?	ESTIMATED DOLLAR LOSS	INSURED DOLLAR LOSS
1340	80	3	26	5	4	20	22			200	0
1341	81	3	16	7	2	21	30	Y		345	345
1342	82	1	25	4	2	19	51			200	0
1343	83	1	29	6	7	13	50			0	0
1344	78	4	10	2	3	14	22			40	0
1345	76	8	2	4	5	21	6		Y	700	602
1346	79	12	14	6	6	20	21			0	0
1347	76	12	27	2	2	10	18	N	N	500	1141
1348	78	4	10	6	2	13	55			7800	4295
1349	76	9	30	4	5	19	53			2000	0
1350	82	12	12	10	1	0	0	Y		6000	5522
1351	83	10	20	3	5	14	39		Y	11731	9731
1352	83	3	23	8	4	22	51		Y		

OBS	PROPERTY CLASSIFICATION	AREA OF ORIGIN	ACT OR OMISSION	DEATHS (MEN)	DEATHS (WOMEN)	DEATHS (CHILDREN)	INJURIES (MEN)	INJURIES (WOMEN)	INJURIES (CHILDREN)	STREET NUMBER
1340	325	031	079	0	0	0	0	0	0	330
1341	323	031	079	0	0	0	0	0	0	330
1342	325	001	016	0	0	0	0	0	0	330
1343	324	001	050	0	0	0	0	0	0	330
1344	324	001	016	0	0	0	0	0	0	260
1345	320	040	020	0	0	0	0	1	0	508
1346	320	031	079	0	0	0	0	0	0	508
1347	320	050	010	0	0	0	0	0	0	535
1348	320	010	010	0	0	0	0	0	0	566
1349	320	030	020	0	0	0	0	0	0	584
1350	324	031	021	0	0	0	0	0	0	626
1351	325	031	079	0	0	0	0	0	0	626
1352	325	042	019	0	0	0	0	0	0	671

OBS	STREET NAME	STREET TYPE	APARTMENT NUMBER	YEAR OF CONSTRUCTION	YEAR OF STATUS CHANGE	MONTH OF STATUS CHANGE	FINAL STATUS	UPGRADED AT TIME OF FIRE?
1340	MCKENZIE	ST	1108	988	.	.	.	Y
1341	MCKENZIE	ST	105	988	.	.	.	Y
1342	MCKENZIE	ST	111	988	.	.	.	Y
1343	MCKENZIE	ST	115	988	.	.	.	Y
1344	MCLEOD	AV	4	958	.	.	.	N
1345	MCMILLAN	AV	21	914	79	8	4	N
1346	MCMILLAN	AV	16	914	79	8	4	N
1347	MCMILLAN	AV	.	911	78	3	1	N
1348	MCMILLAN	AV	.	959	.	.	.	N
1349	MCMILLAN	AV	305	966	.	.	.	Y
1350	MCMILLAN	AV	215	960	.	.	.	N
1351	MCMILLAN	AV	102	960	.	.	.	N
1352	MCMILLAN	AV	.	960	.	.	.	N

APARTMENT FIRES
FOR THE YEARS 1974 THROUGH 1983
(INCIDENTS ARE SORTED BY ADDRESS)

OBS	YEAR	MONTH	DAY	SEQUENCE NUMBER	DAY OF THE WEEK	TIME(HOUR)	TIME(MINUTE)	OCCUPANT INSURED?	OWNER INSURED?	ESTIMATED DOLLAR LOSS	INSURED DOLLAR LOSS
1353	83	3	25	5	6	12	59			2000	0
1354	83	3	30	5	4	20	41		Y	100	0
1355	78	12	16	2	1	1	7	Y		14500	0
1356	80	11	30	5	1	17	28			0	0
1357	76	5	7	3	6	7	6		Y	15000	12789
1358	76	2	14	5	7	18	27		Y	17200	10674
1359	83	8	13	2	7	9	14			40	0
1360	77	1	17	4	2	19	20		Y	250	0
1361	74	1	31	18	5	0	0		Y	1500	1498
1362	74	5	10	3	6	12	41	Y	Y	0	0
1363	82	11	2	1	3	1	59	Y	Y	450	507
1364	74	12	12	6	5	17	38			125	0
1365	77	9	1	1	5	23	19				

OBS	PROPERTY CLASSIFICATION	AREA OF ORIGIN	ACT OR OMISSION	DEATHS (MEN)	DEATHS (WOMEN)	DEATHS (CHILDREN)	INJURIES (MEN)	INJURIES (WOMEN)	INJURIES (CHILDREN)	STREET NUMBER
1353	324	042	012	0	0	0	0	0	0	671
1354	325	042	016	0	0	0	0	0	0	671
1355	325	058	050	0	0	0	0	0	0	758
1356	325	005	016	0	0	0	0	0	0	758
1357	320	100	010	0	0	0	0	0	0	778
1358	320	050	010	0	0	0	0	0	0	1180
1359	324	021	021	0	0	0	0	0	0	1180
1360	320	010	020	0	0	0	0	0	0	100
1361	320	040	100	0	0	0	0	0	0	285
1362	320	040	010	0	0	0	0	0	0	295
1363	324	014	021	0	0	0	0	0	0	1220
1364	320	040	020	0	0	0	0	0	0	1050
1365	320	010	010	0	0	0	0	0	0	1060

OBS	STREET NAME	STREET TYPE	APARTMENT NUMBER	YEAR OF CONSTRUCTION	YEAR OF STATUS CHANGE	MONTH OF STATUS CHANGE	FINAL STATUS	UPGRADED AT TIME OF FIRE?
1353	MCMILLAN	AV		960	.	.	.	N
1354	MCMILLAN	AV		960	.	.	.	N
1355	MCMILLAN	AV	22	912	78	10	1	Y
1356	MCMILLAN	AV		912	78	10	1	Y
1357	MCMILLAN	AV		912	80	6	1	N
1358	MCPHILLIPS	ST		960	.	.	.	N
1359	MCPHILLIPS	ST	1	912	.	.	.	N
1360	MELROSE	AV		960	81	7	1	N
1361	MIDWINTER	AV		968	.	.	.	Y
1362	MIDWINTER	AV		968	.	.	.	Y
1363	MDLSON	AV	68	974	.	.	.	Y
1364	MONCTON	AV		970	.	.	.	Y
1365	MONCTON	AV		970	.	.	.	Y

APARTMENT FIRES
FOR THE YEARS 1974 THROUGH 1983
(INCIDENTS ARE SORTED BY ADDRESS)

OBS	YEAR	MONTH	DAY	SEQUENCE NUMBER	DAY OF THE WEEK	TIME(HOUR)	TIME(MINUTE)	OCCUPANT INSURED?	OWNER INSURED?	ESTIMATED DOLLAR LOSS	INSURED DOLLAR LOSS
1366	82	7	9	5	6	16	34			0	0
1367	83	6	1	1	4	10	36			400	0
1368	74	1	19	6	7	1	48			100	0
1369	77	4	3	4	1	17	33			150	0
1370	83	2	22	3	3	10	48			1150	0
1371	83	7	11	3	2	16	0	Y		2784	2784
1372	81	3	17	5	3	11	4			50	0
1373	83	11	2	2	4	10	48			200	0
1374	74	4	21	5	1	14	6			50	0
1375	76	1	20	12	3	22	14			42	0
1376	78	9	13	3	4	18	40			0	0
1377	83	7	11	4	2	18	50	Y		4000	0
1378	74	5	27	2	2	11	14			0	0

OBS	PROPERTY CLASSIFICATION	AREA OF ORIGIN	ACT OR OMISSION	DEATHS (MEN)	DEATHS (WOMEN)	DEATHS (CHILDREN)	INJURIES (MEN)	INJURIES (WOMEN)	INJURIES (CHILDREN)	STREET NUMBER
1366	324	031	078	0	0	0	0	0	0	1060
1367	325	031	078	0	0	0	1	0	0	1060
1368	320	030	020	0	0	0	0	0	0	1080
1369	320	010	010	0	0	0	0	0	0	1080
1370	325	021	024	0	0	0	0	0	1	1080
1371	324	031	078	0	0	0	0	0	0	10
1372	325	021	024	0	0	0	0	0	0	265
1373	325	001	012	0	0	0	0	0	0	265
1374	320	040	020	0	0	0	1	0	0	270
1375	320	010	010	0	0	0	0	0	0	270
1376	320	010	010	0	0	0	0	0	0	270
1377	324	031	079	0	0	0	0	0	0	20
1378	320	040	020	0	0	0	0	0	0	50

OBS	STREET NAME	STREET TYPE	APARTMENT NUMBER	YEAR OF CONSTRUCTION	YEAR OF STATUS CHANGE	MONTH OF STATUS CHANGE	FINAL STATUS	UPGRADED AT TIME OF FIRE?
1366	MONCTON	AV	7	970	.	.	.	Y
1367	MONCTON	AV	38	970	.	.	.	Y
1368	MONCTON	AV		968	.	.	.	Y
1369	MONCTON	AV		968	.	.	.	Y
1370	MONCTON	AV	103	968	.	.	.	Y
1371	MOORE	AV	8	989	.	.	.	Y
1372	MORLEY	AV	4	928	.	.	.	N
1373	MORLEY	AV	1	928	.	.	.	N
1374	MORLEY	AV	8	914	.	.	.	N
1375	MORLEY	AV		914	.	.	.	N
1376	MORROW	AV		914	.	.	.	Y
1377	MORROW	AV	206	989	.	.	.	Y
1378	MORROW	AV	201	988	.	.	.	Y

APARTMENT FIRES
FOR THE YEARS 1974 THROUGH 1983

(INCIDENTS ARE SORTED BY ADDRESS)

OBS	YEAR	MONTH	DAY	SEQUENCE NUMBER	DAY OF THE WEEK	TIME(HOUR)	TIME(MINUTE)	OCCUPANT INSURED?	OWNER INSURED?	ESTIMATED DOLLAR LOSS	INSURED DOLLAR LOSS
1379	74	11	15	1	6	22	2			100	0
1380	74	10	5	2	7	20	33			0	0
1381	76	12	1	5	2	13	43	Y	Y	6952	952
1382	76	7	29	6	5	20	51	Y	Y	175	175
1383	76	10	3	9	1	18	38			0	0
1384	77	12	11	14	1	0	2	Y	Y	100	100
1385	77	12	12	3	2	0	11	Y		100	0
1386	78	4	26	5	4	18	50			70	0
1387	79	11	9	10	6	19	56			10	0
1388	74	1	19	12	7	10	45	Y		1000	1151
1389	74	1	23	6	4	10	51		Y	7475	17000
1390	76	8	19	7	5	0	0	Y		75	75
1391	81	10	3	10	7	21	1			50	0

OBS	PROPERTY CLASSIFICATION	AREA OF ORIGIN	ACT OR OMISSION	DEATHS (MEN)	DEATHS (WOMEN)	DEATHS (CHILDREN)	INJURIES (MEN)	INJURIES (WOMEN)	INJURIES (CHILDREN)	STREET NUMBER
1379	320	030	020	0	0	0	0	0	0	50
1380	320	050	090	0	0	0	0	0	0	66
1381	320	030	090	0	0	0	0	0	0	66
1382	320	030	020	0	0	0	0	0	0	66
1383	320	040	020	0	0	0	0	0	0	66
1384	320	050	040	0	0	0	0	0	0	66
1385	320	010	040	0	0	0	0	0	0	66
1386	320	010	010	0	0	0	0	0	0	66
1387	324	031	078	0	0	0	0	0	0	66
1388	320	070	090	0	0	0	0	0	0	282
1389	320	040	090	0	0	0	0	0	0	282
1390	320	030	020	0	0	0	0	0	0	282
1391	324	021	012	0	0	0	0	0	0	282

OBS	STREET NAME	STREET TYPE	APARTMENT NUMBER	YEAR OF CONSTRUCTION	YEAR OF STATUS CHANGE	MONTH OF STATUS CHANGE	FINAL STATUS	UPGRADED AT TIME OF FIRE?
1379	MORROW	AV	301	988	.	.	.	Y
1380	MORROW	AV	.	967	.	.	.	Y
1381	MORROW	AV	.	967	.	.	.	Y
1382	MORROW	AV	308	967	.	.	.	Y
1383	MORROW	AV	116	967	.	.	.	Y
1384	MORROW	AV	17	967	.	.	.	Y
1385	MORROW	AV	214	967	.	.	.	Y
1386	MORROW	AV	.	967	.	.	.	Y
1387	MORROW	ST	209	987	.	.	.	Y
1388	MOUNTAIN	AV	4	908	.	.	.	N
1389	MOUNTAIN	AV	.	908	.	.	.	N
1390	MOUNTAIN	AV	2	908	.	.	.	N
1391	MOUNTAIN	AV	7	908	.	.	.	N

APARTMENT FIRES
FOR THE YEARS 1974 THROUGH 1983

(INCIDENTS ARE SORTED BY ADDRESS)

OBS	YEAR	MONTH	DAY	SEQUENCE NUMBER	DAY OF THE WEEK	TIME(HOUR)	TIME(MINUTE)	OCCUPANT INSURED?	OWNER INSURED?	ESTIMATED DOLLAR LOSS	INSURED DOLLAR LOSS
1392	82	2	27	9	7	23	25			0	0
1393	83	5	22	5	1	14	29			100	0
1394	83	12	10	2	7	2	6			50	0
1395	75	2	11	8	3	16	31			0	0
1396	76	11	22	4	2	21	36			25	0
1397	77	8	10	4	4	8	55			150	0
1398	78	9	2	3	7	6	6			500	0
1399	80	2	8	3	6	14	13		Y	4000	0
1400	80	5	25	2	1	5	46		Y	125	0
1401	74	3	8	6	6	22	41			0	0
1402	82	5	29	9	7	20	35			50	0
1403	74	3	14	1	5	1	53			10000	0
1404	76	6	12	5	7	8	17			0	0

OBS	PROPERTY CLASSIFICATION	AREA OF ORIGIN	ACT OR OMISSION	DEATHS (MEN)	DEATHS (WOMEN)	DEATHS (CHILDREN)	INJURIES (MEN)	INJURIES (WOMEN)	INJURIES (CHILDREN)	STREET NUMBER
1392	323	014	021	0	0	0	0	0	0	282
1393	324	031	079	0	0	0	0	0	0	282
1394	324	021	021	0	0	0	0	0	0	282
1395	320	010	010	0	0	0	0	0	0	283
1396	320	010	010	0	0	0	0	0	0	354
1397	320	030	020	0	0	0	0	0	0	354
1398	320	030	020	0	0	0	0	0	0	354
1399	323	059	016	0	0	0	0	0	0	354
1400	323	031	078	0	0	0	0	0	0	354
1401	320	040	040	0	0	0	0	0	0	363
1402	324	032	016	0	0	0	0	0	0	363
1403	320	030	020	0	0	0	0	0	0	365
1404	320	040	040	0	0	0	0	0	0	365

OBS	STREET NAME	STREET TYPE	APARTMENT NUMBER	YEAR OF CONSTRUCTION	YEAR OF STATUS CHANGE	MONTH OF STATUS CHANGE	FINAL STATUS	UPGRADED AT TIME OF FIRE?
1392	MOUNTAIN	AV	8	909	.	.	.	N
1393	MOUNTAIN	AV	5	909	.	.	.	N
1394	MOUNTAIN	AV	7	909	.	.	.	N
1395	MOUNTAIN	AV	.	948	.	.	.	N
1396	MOUNTAIN	AV	.	960	.	.	.	N
1397	MOUNTAIN	AV	22	960	.	.	.	N
1398	MOUNTAIN	AV	12	960	.	.	.	N
1399	MOUNTAIN	AV	.	960	.	.	.	N
1400	MOUNTAIN	AV	21	960	.	.	.	N
1401	MOUNTAIN	AV	.	910	.	.	.	N
1402	MOUNTAIN	AV	.	910	.	.	.	N
1403	MOUNTAIN	AV	.	910	.	.	.	N
1404	MOUNTAIN	AV	.	910	.	.	.	N

APARTMENT FIRES
FOR THE YEARS 1974 THROUGH 1983

(INCIDENTS ARE SORTED BY ADDRESS)

OBS	YEAR	MONTH	DAY	SEQUENCE NUMBER	DAY OF THE WEEK	TIME(HOUR)	TIME(MINUTE)	OCCUPANT INSURED?	OWNER INSURED?	ESTIMATED DOLLAR LOSS	INSURED DOLLAR LOSS
1405	83	3	14	3	2	4	28			100	0
1406	82	11	30	3	3	21	4			0	0
1407	83	1	23	6	1	17	1			50	0
1408	83	6	2	7	5	17	25		Y	5615	5615
1409	83	9	3	9	7	23	31			100	0
1410	83	11	26	5	7	10	15			200	0
1411	75	5	16	6	6	17	52		Y	1200	1181
1412	81	10	24	5	7	11	32			0	0
1413	78	9	23	2	7	19	12			0	0
1414	82	8	5	3	5	15	47		Y	5000	0
1415	75	10	21	2	3	16	16		Y	200	200
1416	83	3	3	5	5	13	41			0	0
1417	78	6	4	2	2	10	33			0	0

OBS	PROPERTY CLASSIFICATION	AREA OF ORIGIN	ACT OR OMISSION	DEATHS (MEN)	DEATHS (WOMEN)	DEATHS (CHILDREN)	INJURIES (MEN)	INJURIES (WOMEN)	INJURIES (CHILDREN)	STREET NUMBER
1405	325	014	021	0	0	0	0	0	0	365
1406	324	031	079	0	0	0	0	0	0	465
1407	324	021	024	0	0	0	0	0	0	465
1408	324	021	090	0	0	0	0	0	0	465
1409	324	001	012	0	0	0	0	0	0	485
1410	324	021	021	0	0	0	0	0	0	485
1411	320	040	060	0	0	0	0	0	0	912
1412	324	031	079	0	0	0	0	0	0	912
1413	320	040	020	0	0	0	0	0	0	812
1414	324	031	026	0	0	0	0	0	0	812
1415	320	050	010	0	0	0	0	0	0	835
1416	325	032	090	0	0	0	0	0	0	775
1417	324	031	079	0	0	0	0	0	0	1025

OBS	STREET NAME	STREET TYPE	APARTMENT NUMBER	YEAR OF CONSTRUCTION	YEAR OF STATUS CHANGE	MONTH OF STATUS CHANGE	FINAL STATUS	UPGRADED AT TIME OF FIRE?
1405	MOUNTAIN	AV	10	910	.	.	.	N
1406	MOUNTAIN	AV	37	914	.	.	.	N
1407	MOUNTAIN	AV	1	914	.	.	.	N
1408	MOUNTAIN	AV	33	914	.	.	.	N
1409	MOUNTAIN	AV	.	914	.	.	.	N
1410	MOUNTAIN	AV	4	914	.	.	.	N
1411	MOUNTAIN	AV	3	N
1412	MOUNTAIN	AV	N
1413	MULVEY	AV	5	907	.	.	.	N
1414	MULVEY	AV	2	907	.	.	.	N
1415	MULVEY	AV	.	912	.	.	.	N
1416	MULVEY	AV	.	913	.	.	.	N
1417	MUNROE	AV	307	971	.	.	.	Y

APARTMENT FIRES
FOR THE YEARS 1974 THROUGH 1983

(INCIDENTS ARE SORTED BY ADDRESS)

OBS	YEAR	MONTH	DAY	SEQUENCE NUMBER	DAY OF THE WEEK	TIME(HOUR)	TIME(MINUTE)	OCCUPANT INSURED?	OWNER INSURED?	ESTIMATED DOLLAR LOSS	INSURED DOLLAR LOSS
1418	77	8	3	6	4	23	44			1000	0
1419	77	5	27	5	6	17	19			2000	0
1420	82	6	12	2	7	15	0			400	39
1421	78	11	10	5	6	15	16			0	0
1422	81	8	3	1	2	9	30			43300	1441
1423	82	12	16	6	5	.	0	N	Y	1500	0
1424	76	12	10	3	5	.	7			75	0
1425	75	8	8	7	6	21	26			0	0
1426	79	4	5	10	5	14	30		Y	800	441
1427	81	5	4	8	2	17	6			0	0
1428	75	3	7	1	6	11	7			300	0
1429	76	8	14	5	7	15	44			200	0
1430	81	10	12	1	2	13	0	Y	Y	9000	3086

OBS	PROPERTY CLASSIFICATION	AREA OF ORIGIN	ACT OR OMISSION	DEATHS (MEN)	DEATHS (WOMEN)	DEATHS (CHILDREN)	INJURIES (MEN)	INJURIES (WOMEN)	INJURIES (CHILDREN)	STREET NUMBER
1418	320	050	040	0	0	0	0	0	0	1100
1419	320	080	040	0	0	0	0	0	0	1152
1420	324	014	021	0	0	0	0	0	0	1152
1421	320	040	020	0	0	0	0	0	0	1154
1422	324	014	024	0	0	0	0	0	0	511
1423	324	031	079	0	0	0	0	0	0	511
1424	320	030	020	0	0	0	1	1	0	223
1425	320	050	020	0	0	0	0	0	0	275
1426	325	021	024	0	0	0	0	0	0	50
1427	324	032	044	0	0	0	0	0	0	50
1428	320	030	020	0	0	0	0	0	0	55
1429	320	040	040	0	0	0	0	0	0	55
1430	325	031	079	0	0	0	0	0	0	55

OBS	STREET NAME	STREET TYPE	APARTMENT NUMBER	YEAR OF CONSTRUCTION	YEAR OF STATUS CHANGE	MONTH OF STATUS CHANGE	FINAL STATUS	UPGRADED AT TIME OF FIRE?
1418	MUNROE	ST	.	970	.	.	.	Y
1419	MUNROE	AV	.	975	.	.	.	Y
1420	MUNROE	AV	2109	975	.	.	.	Y
1421	MUNROE	AV	3109	975	.	.	.	Y
1422	MUNROE	AV	4	960	.	.	.	N
1423	MUNROE	AV	8	960	.	.	.	N
1424	NASSAU	ST	2	959	.	.	.	N
1425	NASSAU	ST	.	951	.	.	.	N
1426	NASSAU	ST	.	962	.	.	.	N
1427	NASSAU	ST	.	962	.	.	.	N
1428	NASSAU	ST	1007	970	.	.	.	Y
1429	NASSAU	ST	.	970	.	.	.	Y
1430	NASSAU	ST	2806	970	.	.	.	Y

APARTMENT FIRES
FOR THE YEARS 1974 THROUGH 1983
(INCIDENTS ARE SORTED BY ADDRESS)

OBS	YEAR	MONTH	DAY	SEQUENCE NUMBER	DAY OF THE WEEK	TIME(HOUR)	TIME(MINUTE)	OCCUPANT INSURED?	OWNER INSURED?	ESTIMATED DOLLAR LOSS	INSURED DOLLAR LOSS
1431	83	12	15	5	5	13	47		Y	0	0
1432	78	3	28	6	3	0	0	Y	Y	250	243
1433	74	7	12	5	6	17	47			10	0
1434	82	12	4	2	7	3	0		Y	10000	0
1435	74	9	8	7	1	4	22		Y	1105	1074
1436	81	8	30	5	1	17	15			5	0
1437	78	4	3	3	2	19	40			100	0
1438	81	8	2	6	1	19	18			1000	427
1439	83	10	28	11	6	2	0	Y		1000	186
1440	80	7	31	1	5	0	41	Y	Y	700	700
1441	79	6	9	5	7	0	0	Y	Y	0	0
1442	81	2	28	9	7	22	38			0	0
1443	83	3	27	1	1	0	29	Y		35000	6503

OBS	PROPERTY CLASSIFICATION	AREA OF ORIGIN	ACT OR OMISSION	DEATHS (MEN)	DEATHS (WOMEN)	DEATHS (CHILDREN)	INJURIES (MEN)	INJURIES (WOMEN)	INJURIES (CHILDREN)	STREET NUMBER
1431	324	031	079	0	0	0	0	0	0	55
1432	320	010	010	0	0	0	0	0	0	674
1433	320	070	020	0	0	0	0	0	0	688
1434	324	014	021	0	0	0	0	0	0	688
1435	320	010	010	0	0	0	0	0	0	174
1436	324	031	079	0	0	0	0	0	0	174
1437	320	050	020	0	0	0	0	0	0	115
1438	325	046	021	0	0	0	0	0	0	115
1439	325	021	021	0	0	0	0	0	0	115
1440	325	032	012	0	0	0	0	0	0	76
1441	324	046	090	0	0	0	0	0	0	900
1442	324	032	090	0	0	0	0	0	0	900
1443	324	042	024	0	0	0	0	0	0	900

OBS	STREET NAME	STREET TYPE	APARTMENT NUMBER	YEAR OF CONSTRUCTION	YEAR OF STATUS CHANGE	MONTH OF STATUS CHANGE	FINAL STATUS	UPGRADED AT TIME OF FIRE?
1431	NASSAU	ST	806	970	.	.	.	Y
1432	NASSAU	ST	.	961	.	.	.	N
1433	NASSAU	AV	.	969	.	.	.	Y
1434	NASSAU	ST	12	969	.	.	.	Y
1435	NIAGARA	ST	.	953	.	.	.	N
1436	NIAGARA	ST	7	953	.	.	.	N
1437	NIAKWA	RD	.	977	.	.	.	Y
1438	NIAKWA	RD	.	977	.	.	.	Y
1439	NIAKWA	RD	203	977	.	.	.	Y
1440	NIAKWA	RD	.	971	.	.	.	Y
1441	NORWICH	AV	.	965	.	.	.	Y
1442	NORWICH	AV	.	965	.	.	.	Y
1443	NORWICH	AV	201	965	.	.	.	Y

APARTMENT FIRES
FOR THE YEARS 1974 THROUGH 1983
(INCIDENTS ARE SORTED BY ADDRESS)

OBS	YEAR	MONTH	DAY	SEQUENCE NUMBER	DAY OF THE WEEK	TIME(HOUR)	TIME(MINUTE)	OCCUPANT INSURED?	OWNER INSURED?	ESTIMATED DOLLAR LOSS	INSURED DOLLAR LOSS
1444	75	3	2	3	1	18	58			25	0
1445	80	3	4	6	3	17	30			0	0
1446	75	4	26	6	2	0	0			950	935
1447	83	3	6	7	1	5	45			350	0
1448	79	8	17	9	6	0	0	Y		550	507
1449	81	1	15	3	5	15	12		Y	1785	1785
1450	76	8	27	5	6	11	45	Y		400	368
1451	81	6	17	3	5	16	11			300	0
1452	83	5	6	14	6	0	0	Y	Y	618	618
1453	81	2	3	3	3	16	40	Y		75	75
1454	79	5	4	3	6	13	35			0	0
1455	80	6	16	6	2	22	4	Y	Y	5625	5624
1456	78	9	2	2	7	5	32			2600	2594

OBS	PROPERTY CLASSIFICATION	AREA OF ORIGIN	ACT OR OMISSION	DEATHS (MEN)	DEATHS (WOMEN)	DEATHS (CHILDREN)	INJURIES (MEN)	INJURIES (WOMEN)	INJURIES (CHILDREN)	STREET NUMBER
1444	320	010	010	0	0	0	0	0	0	1070
1445	325	031	045	0	0	0	0	0	0	1070
1446	320	030	020	0	1	0	0	0	0	1124
1447	324	014	021	0	0	0	0	0	0	1124
1448	324	031	071	0	0	0	0	0	0	1551
1449	324	031	079	0	1	0	0	0	0	208
1450	320	040	040	0	0	0	0	0	0	390
1451	324	043	038	0	0	0	0	0	0	403
1452	325	014	021	0	0	0	0	0	0	408
1453	325	031	079	0	0	0	0	0	0	210
1454	325	031	079	0	0	0	0	0	0	222
1455	323	026	038	0	0	0	0	0	0	222
1456	320	030	020	0	0	0	0	0	0	424

OBS	STREET NAME	STREET TYPE	APARTMENT NUMBER	YEAR OF CONSTRUCTION	YEAR OF STATUS CHANGE	MONTH OF STATUS CHANGE	FINAL STATUS	UPGRADED AT TIME OF FIRE?
1444	NOTRE DAME	AV	16	957	.	.	.	N
1445	NOTRE DAME	AV	15	957	.	.	.	N
1446	NOTRE DAME	AV	1	952	83	6	1	N
1447	NOTRE DAME	AV	.	952	83	6	1	Y
1448	NOTRE DAME	AV	2	955	.	.	.	N
1449	NOTRE DAME	AV	2	954	.	.	.	N
1450	NOTRE DAME	AV	.	806	80	5	1	Y
1451	OAKDALE	DR	22	977	82	12	1	Y
1452	OAKDALE	DR	31	977	82	12	1	Y
1453	OAKLAND	AV	735	978	.	.	.	Y
1454	OSBORNE	ST	5	914	78	3	1	Y
1455	OSBORNE	ST	14	914	78	3	1	Y
1456	OSBORNE	ST	2	962	.	.	.	N

APARTMENT FIRES
FOR THE YEARS 1974 THROUGH 1983

(INCIDENTS ARE SORTED BY ADDRESS)

OBS	YEAR	MONTH	DAY	SEQUENCE NUMBER	DAY OF THE WEEK	TIME(HOUR)	TIME(MINUTE)	OCCUPANT INSURED?	OWNER INSURED?	ESTIMATED DOLLAR LOSS	INSURED DOLLAR LOSS
1457	74	9	15	4	1	3	30	Y	Y	7000	428
1458	74	11	30	19	7	0	0	Y	Y	1000	329
1459	79	1	23	1	3	17	26			50	0
1460	81	6	15	3	2	0	0		Y	55	55
1461	79	2	23	12	6	0	0		Y	305	303
1462	82	4	11	2	1	6	1			0	0
1463	83	1	17	6	2	11	36			125	0
1464	79	5	24	9	5	2	10	Y	Y	3802	3049
1465	77	2	13	3	1	14	40			100	0
1466	81	9	13	7	1	6	24			50	0
1467	74	9	28	7	7	16	4			1015	0
1468	78	9	4	5	2	18	29		Y	808	808
1469	76	11	18	3	5	18	55				

OBS	PROPERTY CLASSIFICATION	AREA OF ORIGIN	ACT OR OMISSION	DEATHS (MEN)	DEATHS (WOMEN)	DEATHS (CHILDREN)	INJURIES (MEN)	INJURIES (WOMEN)	INJURIES (CHILDREN)	STREET NUMBER
1457	320	030	020	0	0	0	0	0	0	460
1458	320	040	020	0	0	0	0	0	0	485
1459	324	025	016	0	0	0	0	0	0	487
1460	324	031	079	0	0	0	0	0	0	495
1461	324	031	079	0	0	0	0	0	0	576
1462	324	031	079	0	0	0	0	0	0	588
1463	324	014	021	0	0	0	0	0	0	588
1464	324	042	010	0	0	0	0	0	0	740
1465	320	040	020	0	0	0	0	0	0	760
1466	324	031	079	0	0	0	0	0	0	765
1467	320	010	010	0	0	0	0	0	0	664
1468	320	030	020	0	0	0	0	0	0	311
1469	320	040	020	0	0	0	0	1	0	370

OBS	STREET NAME	STREET TYPE	APARTMENT NUMBER	YEAR OF CONSTRUCTION	YEAR OF STATUS CHANGE	MONTH OF STATUS CHANGE	FINAL STATUS	UPGRADED AT TIME OF FIRE?
1457	OSBORNE	ST	18	962	.	.	.	N
1458	OSBORNE	ST		960	.	.	.	N
1459	OSBORNE	ST	3	955	.	.	.	N
1460	OSBORNE	ST	5	958	.	.	.	N
1461	OSBORNE	ST	7	955	.	.	.	N
1462	OSBORNE	ST		955	.	.	.	N
1463	OSBORNE	ST	1	955	.	.	.	N
1464	OSBORNE	ST		953	.	.	.	N
1465	OSBORNE	ST	9	956	.	.	.	N
1466	OSBORNE	ST	3	954	.	.	.	N
1467	PANET	RD		973	.	.	.	Y
1468	PARTRIDGE	AV	207	978	.	.	.	Y
1469	PARTRIDGE	AV	206	970	.	.	.	Y

APARTMENT FIRES
FOR THE YEARS 1974 THROUGH 1983

(INCIDENTS ARE SORTED BY ADDRESS)

OBS	YEAR	MONTH	DAY	SEQUENCE NUMBER	DAY OF THE WEEK	TIME(HOUR)	TIME(MINUTE)	OCCUPANT INSURED?	OWNER INSURED?	ESTIMATED DOLLAR LOSS	INSURED DOLLAR LOSS
1470	82	10	22	2	6	11	56			0	0
1471	76	6	4	4	4	1	15		Y	43821	33386
1472	76	8	4	8	4	0	0		Y	550	0
1473	77	1	4	6	3	0	0		Y	990	882
1474	81	12	12	13	7	0	0	Y		2292	1855
1475	75	9	6	5	7	6	9			45	0
1476	78	2	18	6	7	14	56			0	0
1477	79	11	6	2	3	3	44			275	0
1478	83	10	18	5	3	19	32			0	0
1479	74	7	14	3	1	9	34			150	0
1480	83	3	28	3	2	16	57			0	0
1481	79	12	27	12	5	19	42			800	0
1482	80	1	20	1	1	0	9			0	0

OBS	PROPERTY CLASSIFICATION	AREA OF ORIGIN	ACT OR OMISSION	DEATHS (MEN)	DEATHS (WOMEN)	DEATHS (CHILDREN)	INJURIES (MEN)	INJURIES (WOMEN)	INJURIES (CHILDREN)	STREET NUMBER
1470	324	031	079	0	0	0	0	0	0	370
1471	320	030	010	0	0	0	1	0	1	445
1472	320	040	020	0	0	0	0	0	0	445
1473	320	040	020	0	0	0	0	0	0	445
1474	324	031	079	0	0	0	0	0	0	445
1475	320	030	020	0	0	0	0	0	0	1430
1476	320	070	010	0	0	0	0	0	0	1430
1477	325	021	021	0	0	0	0	0	0	1430
1478	325	078	016	0	0	0	0	0	0	1462
1479	320	040	020	0	0	0	0	0	0	1472
1480	325	031	079	0	0	0	0	0	0	1691
1481	325	045	079	0	0	0	0	0	0	1750
1482	325	053	016	0	0	0	0	0	0	1750

OBS	STREET NAME	STREET TYPE	APARTMENT NUMBER	YEAR OF CONSTRUCTION	YEAR OF STATUS CHANGE	MONTH OF STATUS CHANGE	FINAL STATUS	UPGRADED AT TIME OF FIRE?
1470	PARTRIDGE	AV	317	970	.	.	.	Y
1471	PARTRIDGE	AV		974	.	.	.	Y
1472	PARTRIDGE	AV	403	974	.	.	.	Y
1473	PARTRIDGE	AV		974	.	.	.	Y
1474	PARTRIDGE	AV	608	974	.	.	.	Y
1475	PEMBINA	HW		955	.	.	.	N
1476	PEMBINA	HW		955	.	.	.	N
1477	PEMBINA	HW	110	955	.	.	.	N
1478	PEMBINA	HW		959	.	.	.	N
1479	PEMBINA	HW	16	959	.	.	.	Y
1480	PEMBINA	HW	301	973	.	.	.	Y
1481	PEMBINA	HW		977	.	.	.	Y
1482	PEMBINA	HW		977	.	.	.	Y

APARTMENT FIRES
FOR THE YEARS 1974 THROUGH 1983

(INCIDENTS ARE SORTED BY ADDRESS)

OBS	YEAR	MONTH	DAY	SEQUENCE NUMBER	DAY OF THE WEEK	TIME(HOUR)	TIME(MINUTE)	OCCUPANT INSURED?	OWNER INSURED?	ESTIMATED DOLLAR LOSS	INSURED DOLLAR LOSS
1483	81	5	22	8	6	14	18			0	0
1484	82	3	21	6	1	13	14			0	0
1485	82	7	3	5	7	0	0	Y		948	848
1486	83	3	5	5	7	6	38			0	0
1487	83	4	12	8	3	14	43			400	0
1488	83	10	3	4	2	15	53			0	0
1489	82	9	4	2	7	15	35		Y	1000	378
1490	74	10	22	6	3	1	13		Y	35	35
1491	75	2	19	9	4	0	0	Y		800	4378
1492	76	2	1	3	1	2	7		Y	5055	6850
1493	78	7	8	4	7	4	58	N	Y	400	8617
1494	81	7	5	1	1	0	21			25	0
1495	78	1	19	1	5	2	33			0	0

OBS	PROPERTY CLASSIFICATION	AREA OF ORIGIN	ACT OR OMISSION	DEATHS (MEN)	DEATHS (WOMEN)	DEATHS (CHILDREN)	INJURIES (MEN)	INJURIES (WOMEN)	INJURIES (CHILDREN)	STREET NUMBER
1483	325	046	090	0	0	0	0	0	0	1750
1484	325	046	021	0	0	0	0	0	0	1750
1485	324	014	021	0	0	0	0	0	0	1750
1486	325	046	016	0	0	0	0	0	0	1750
1487	325	032	044	0	0	0	0	0	0	1750
1488	325	031	078	0	0	0	0	1	0	1750
1489	325	014	021	0	0	0	0	0	0	1777
1490	320	050	010	0	0	0	0	0	0	1793
1491	320	030	090	0	0	0	0	0	0	1796
1492	320	050	010	0	0	0	0	0	0	1797
1493	320	030	020	0	0	0	0	0	0	1787
1494	324	021	021	0	0	0	0	0	0	1787
1495	320	040	020	0	0	0	0	0	0	1833

OBS	STREET NAME	STREET TYPE	APARTMENT NUMBER	YEAR OF CONSTRUCTION	YEAR OF STATUS CHANGE	MONTH OF STATUS CHANGE	FINAL STATUS	UPGRADED AT TIME OF FIRE?
1483	PEMBINA	HW		977	.	.	.	Y
1484	PEMBINA	HW		977	.	.	.	Y
1485	PEMBINA	HW	513	977	.	.	.	Y
1486	PEMBINA	HW	120	977	.	.	.	Y
1487	PEMBINA	HW		977	.	.	.	Y
1488	PEMBINA	HW	224	977	.	.	.	Y
1489	PEMBINA	HW	30	969	.	.	.	Y
1490	PEMBINA	HW		970	.	.	.	Y
1491	PEMBINA	HW	910	973	.	.	.	Y
1492	PEMBINA	HW		970	.	.	.	Y
1493	PEMBINA	HW	1793	970	.	.	.	Y
1494	PEMBINA	HW	223	970	.	.	.	Y
1495	PEMBINA	HW	211	972	.	.	.	Y

APARTMENT FIRES
FOR THE YEARS 1974 THROUGH 1983

(INCIDENTS ARE SORTED BY ADDRESS)

OBS	YEAR	MONTH	DAY	SEQUENCE NUMBER	DAY OF THE WEEK	TIME(HOUR)	TIME(MINUTE)	OCCUPANT INSURED?	OWNER INSURED?	ESTIMATED DOLLAR LOSS	INSURED DOLLAR LOSS
1496	75	10	4	6	7	11	26			0	0
1497	75	10	7	5	3	16	23			0	0
1498	75	10	9	2	5	18	19			0	0
1499	76	3	13	10	7	10	30	Y		0	0
1500	76	3	14	2	1	7	3	Y		150	0
1501	76	3	16	2	3	3	42	Y		1800	1740
1502	76	4	26	6	2	2	47			0	0
1503	76	12	24	14	6	21	59			0	0
1504	76	12	27	3	2	15	4			0	0
1505	76	12	28	6	3	7	47			0	0
1506	77	2	28	4	2	19	33	Y		5000	1959
1507	77	3	1	3	3	20	1			0	0
1508	77	10	9	1	1	16	12			0	0

OBS	PROPERTY CLASSIFICATION	AREA OF ORIGIN	ACT OR OMISSION	DEATHS (MEN)	DEATHS (WOMEN)	DEATHS (CHILDREN)	INJURIES (MEN)	INJURIES (WOMEN)	INJURIES (CHILDREN)	STREET NUMBER
1496	320	060	020	0	0	0	0	0	0	2080
1497	320	050	020	0	0	0	0	0	0	2080
1498	320	050	090	0	0	0	0	0	0	2080
1499	320	060	010	0	0	0	0	0	0	2080
1500	320	010	010	0	0	0	0	0	0	2080
1501	320	010	010	0	0	0	0	0	0	2080
1502	320	050	010	0	0	0	0	0	0	2080
1503	320	050	090	0	0	0	0	0	0	2080
1504	320	050	010	0	0	0	0	0	0	2080
1505	320	050	010	0	0	0	0	0	0	2080
1506	320	050	010	0	0	0	0	0	0	2080
1507	320	050	010	0	0	0	0	0	0	2080
1508	320	050	010	0	0	0	0	0	0	2080

OBS	STREET NAME	STREET TYPE	APARTMENT NUMBER	YEAR OF CONSTRUCTION	YEAR OF STATUS CHANGE	MONTH OF STATUS CHANGE	FINAL STATUS	UPGRADED AT TIME OF FIRE?
1496	PEMBINA	HW		971	.	.	.	Y
1497	PEMBINA	HW		971	.	.	.	Y
1498	PEMBINA	HW		971	.	.	.	Y
1499	PEMBINA	HW		971	.	.	.	Y
1500	PEMBINA	HW		971	.	.	.	Y
1501	PEMBINA	HW		971	.	.	.	Y
1502	PEMBINA	HW		971	.	.	.	Y
1503	PEMBINA	HW		971	.	.	.	Y
1504	PEMBINA	HW	100	971	.	.	.	Y
1505	PEMBINA	HW		971	.	.	.	Y
1506	PEMBINA	HW		971	.	.	.	Y
1507	PEMBINA	HW		971	.	.	.	Y
1508	PEMBINA	HW		971	.	.	.	Y

APARTMENT FIRES
FOR THE YEARS 1974 THROUGH 1983

(INCIDENTS ARE SORTED BY ADDRESS)

OBS	YEAR	MONTH	DAY	SEQUENCE NUMBER	DAY OF THE WEEK	TIME(HOUR)	TIME(MINUTE)	OCCUPANT INSURED?	OWNER INSURED?	ESTIMATED DOLLAR LOSS	INSURED DOLLAR LOSS
1509	78	11	11	2	7	0	0	Y	Y	150	0
1510	81	2	12	1	5	0	26			400	0
1511	83	1	11	10	3	17	48			0	0
1512	83	12	18	2	1	1	21	Y	Y	3500	1207
1513	79	10	8	3	2	0	0	Y	Y	250	0
1514	77	8	30	6	3	22	0			200	0
1515	79	9	3	3	2	19	51	Y	Y	0	0
1516	80	3	11	2	3	2	47			150	0
1517	83	1	14	9	5	22	24			0	0
1518	83	10	23	1	1	3	35			0	0
1519	74	10	20	11	1	12	32		Y	2500	1883
1520	74	5	15	2	4	21	39			0	0
1521	78	11	3	5	6	1	58			1000	0

OBS	PROPERTY CLASSIFICATION	AREA OF ORIGIN	ACT OR OMISSION	DEATHS (MEN)	DEATHS (WOMEN)	DEATHS (CHILDREN)	INJURIES (MEN)	INJURIES (WOMEN)	INJURIES (CHILDREN)	STREET NUMBER
1509	320	030	020	0	0	0	0	0	0	2080
1510	325	014	021	0	0	0	0	0	0	2080
1511	325	048	090	0	0	0	0	0	0	2080
1512	324	021	044	0	0	0	0	0	0	2084
1513	325	031	049	0	0	0	0	0	0	2094
1514	320	010	010	0	0	0	0	0	0	2295
1515	325	053	020	0	0	0	0	0	0	2295
1516	325	001	080	0	0	0	0	0	0	2295
1517	325	048	016	0	0	0	0	0	0	2295
1518	325	048	021	0	0	0	0	0	0	2295
1519	320	030	020	0	0	0	0	0	0	2335
1520	320	080	020	0	0	0	0	0	0	2945
1521	320	050	010	0	0	0	0	0	0	2945

OBS	STREET NAME	STREET TYPE	APARTMENT NUMBER	YEAR OF CONSTRUCTION	YEAR OF STATUS CHANGE	MONTH OF STATUS CHANGE	FINAL STATUS	UPGRADED AT TIME OF FIRE?
1509	PEMBINA	HW	310	971	.	.	.	Y
1510	PEMBINA	HW	612	971	.	.	.	Y
1511	PEMBINA	HW	.	971	.	.	.	Y
1512	PEMBINA	HW	4	979	.	.	.	Y
1513	PEMBINA	HW	71	979	.	.	.	Y
1514	PEMBINA	HW	.	972	.	.	.	Y
1515	PEMBINA	HW	.	972	.	.	.	Y
1516	PEMBINA	HW	.	972	.	.	.	Y
1517	PEMBINA	HW	.	972	.	.	.	Y
1518	PEMBINA	HW	.	972	.	.	.	Y
1519	PEMBINA	HW	.	970	.	.	.	Y
1520	PEMBINA	HW	.	973	.	.	.	Y
1521	PEMBINA	HW	.	973	.	.	.	Y

APARTMENT FIRES
FOR THE YEARS 1974 THROUGH 1983

(INCIDENTS ARE SORTED BY ADDRESS)

OBS	YEAR	MONTH	DAY	SEQUENCE NUMBER	DAY OF THE WEEK	TIME(HOUR)	TIME(MINUTE)	OCCUPANT INSURED?	OWNER INSURED?	ESTIMATED DOLLAR LOSS	INSURED DOLLAR LOSS
1522	81	7	18	9	7	0	0			239	239
1523	82	6	25	7	6	17	0	Y		252	202
1524	78	5	7	7	1	12	9	Y	Y	28200	22432
1525	75	12	15	3	2	15	21			40	0
1526	80	12	13	10	7	17	35			0	0
1527	80	12	14	4	1	2	13	Y	Y	3200	683
1528	78	3	19	9	1	0	0	Y	Y	1500	0
1529	78	7	15	12	7	0	0	Y	Y	240	185
1530	80	5	31	2	7	2	0	Y		800	359
1531	76	3	8	3	2	8	13	Y	Y	9300	9282
1532	74	5	18	7	7	19	39		Y	2000	2692
1533	77	12	10	13	7	14	16			0	0
1534	82	12	21	7	3	18	18		Y	1500	0

OBS	PROPERTY CLASSIFICATION	AREA OF ORIGIN	ACT OR OMISSION	DEATHS (MEN)	DEATHS (WOMEN)	DEATHS (CHILDREN)	INJURIES (MEN)	INJURIES (WOMEN)	INJURIES (CHILDREN)	STREET NUMBER
1522	324	014	021	0	0	0	0	0	0	2845
1523	325	014	021	0	0	0	0	0	0	2845
1524	320	030	010	0	0	0	0	0	0	2865
1525	320	040	090	0	0	0	0	0	0	2973
1526	325	031	021	0	0	0	0	0	0	3000
1527	325	014	044	0	0	0	0	0	0	3000
1528	320	030	020	0	0	0	0	0	0	3030
1529	320	030	040	0	0	0	0	0	0	3030
1530	324	014	021	0	0	0	0	0	0	3030
1531	320	030	020	0	0	0	0	0	0	308
1532	320	010	010	0	0	0	0	0	0	1222
1533	320	050	010	0	0	0	0	0	0	1222
1534	325	014	021	0	0	0	0	0	0	1222

OBS	STREET NAME	STREET TYPE	APARTMENT NUMBER	YEAR OF CONSTRUCTION	YEAR OF STATUS CHANGE	MONTH OF STATUS CHANGE	FINAL STATUS	UPGRADED AT TIME OF FIRE?
1522	PEMBINA	HW	201	973	.	.	.	Y
1523	PEMBINA	HW	302	973	.	.	.	Y
1524	PEMBINA	HW	212	971	.	.	.	Y
1525	PEMBINA	HW	.	972	.	.	.	Y
1526	PEMBINA	HW	411	973	.	.	.	Y
1527	PEMBINA	HW	201	973	.	.	.	Y
1528	PEMBINA	HW	508	977	.	.	.	Y
1529	PEMBINA	HW	5	977	.	.	.	Y
1530	PEMBINA	HW	516	977	.	.	.	Y
1531	PERTH	AV	16	956	.	.	.	N
1532	PLESSIS	RD	.	973	.	.	.	Y
1533	PLESSIS	RD	.	973	.	.	.	Y
1534	PLESSIS	RD	104	973	.	.	.	Y

APARTMENT FIRES
FOR THE YEARS 1974 THROUGH 1983

(INCIDENTS ARE SORTED BY ADDRESS)

OBS	YEAR	MONTH	DAY	SEQUENCE NUMBER	DAY OF THE WEEK	TIME(HOUR)	TIME(MINUTE)	OCCUPANT INSURED?	OWNER INSURED?	ESTIMATED DOLLAR LOSS	INSURED DOLLAR LOSS
1535	76	9	27	2	2	8	43			75	0
1536	76	10	9	3	7	15	32			0	0
1537	80	2	23	6	7	6	27			100	0
1538	74	2	3	2	1	0	0	Y		65	65
1539	78	10	30	8	2	12	13			200	0
1540	75	7	28	1	3	0	0	Y		400	350
1541	79	9	6	1	5	20	0	Y		700	641
1542	74	9	15	2	1	5	2	Y	Y	90771	73728
1543	74	9	15	5	1	1	6		Y	0	0
1544	75	4	10	9	5	22	41			50	0
1545	74	5	16	4	5	23	56			5	0
1546	74	10	2	14	4	0	0	Y		186	186
1547	75	11	29	9	7	17	24		Y	300	0

OBS	PROPERTY CLASSIFICATION	AREA OF ORIGIN	ACT OR OMISSION	DEATHS (MEN)	DEATHS (WOMEN)	DEATHS (CHILDREN)	INJURIES (MEN)	INJURIES (WOMEN)	INJURIES (CHILDREN)	STREET NUMBER
1535	320	040	010	0	0	0	0	0	0	320
1536	320	080	010	0	0	0	0	0	0	320
1537	325	001	021	0	0	0	0	0	0	330
1538	320	030	020	0	0	0	0	0	0	1712
1539	320	030	020	0	0	0	0	0	0	1712
1540	320	030	040	0	0	0	0	0	0	1845
1541	324	031	079	0	0	0	0	0	0	1845
1542	320	070	090	0	0	0	1	0	0	1980
1543	320	050	090	0	0	0	2	0	0	1980
1543	320	030	020	0	0	0	0	0	0	1980
1544	320	050	010	0	0	0	0	0	0	2015
1545	320	040	020	0	0	0	0	0	0	2015
1546	320	040	020	0	0	0	0	0	0	2015
1547	320	010	010	0	0	0	0	0	0	2015

OBS	STREET NAME	STREET TYPE	APARTMENT NUMBER	YEAR OF CONSTRUCTION	YEAR OF STATUS CHANGE	MONTH OF STATUS CHANGE	FINAL STATUS	UPGRADED AT TIME OF FIRE?
1535	POPLAR	AV		969				Y
1536	POPLAR	AV		969				Y
1537	POPLAR	AV		970				Y
1538	PORTAGE	AV	410	968				Y
1539	PORTAGE	AV	312	968				N
1540	PORTAGE	AV	1	953				N
1541	PORTAGE	AV	2	953				N
1542	PORTAGE	AV		948	82	1	1	N
1543	PORTAGE	AV		948	82	1	1	N
1544	PORTAGE	AV		948	82	1	1	N
1545	PORTAGE	AV		927	79	11	1	N
1546	PORTAGE	AV	1	927	79	11	1	N
1547	PORTAGE	AV		927	79	11	1	N

APARTMENT FIRES
FOR THE YEARS 1974 THROUGH 1983

(INCIDENTS ARE SORTED BY ADDRESS)

OBS	YEAR	MONTH	DAY	SEQUENCE NUMBER	DAY OF THE WEEK	TIME(HOUR)	TIME(MINUTE)	OCCUPANT INSURED?	OWNER INSURED?	ESTIMATED DOLLAR LOSS	INSURED DOLLAR LOSS
1548	75	2	4	6	3	15	37			50	0
1549	83	4	27	5	4	16	25			100	0
1550	74	10	19	14	7	22	22		Y	9651	8850
1551	80	4	13	10	1	20	51			15	0
1552	78	10	19	2	5	8	30		Y	50	28
1553	79	12	29	8	7	20	34		Y	0	0
1554	75	4	16	11	4	7	45	Y	Y	93	93
1555	75	4	17	4	5	7	50	Y		1165	1165
1556	75	7	22	4	3	23	28			500	0
1557	76	8	5	5	5	3	30			10000	0
1558	77	1	9	2	1	3	50		Y	5000	0
1559	77	1	9	3	1	3	50		Y	20000	15308
1560	81	7	27	7	2	18	30	Y		386	386

OBS	PROPERTY CLASSIFICATION	AREA OF ORIGIN	ACT OR OMISSION	DEATHS (MEN)	DEATHS (WOMEN)	DEATHS (CHILDREN)	INJURIES (MEN)	INJURIES (WOMEN)	INJURIES (CHILDREN)	STREET NUMBER
1548	320	050	010	0	0	0	0	0	0	2026
1549	325	031	079	0	0	0	0	0	0	2075
1550	320	050	010	0	0	0	0	0	0	2130
1551	324	031	079	0	0	0	0	0	0	2130
1552	320	040	020	0	0	0	0	0	0	2150
1553	325	083	016	0	0	0	0	0	0	2150
1554	320	040	020	0	0	0	0	0	0	2193
1554	320	030	020	0	0	0	0	0	0	2193
1555	320	030	020	0	0	0	0	0	0	2255
1556	320	010	010	0	0	0	0	0	0	2255
1557	320	010	010	0	0	0	0	0	0	2255
1558	320	010	010	0	0	0	0	0	0	2255
1559	320	010	010	0	0	0	0	0	0	2255
1560	325	031	079	0	0	0	0	0	0	2255

OBS	STREET NAME	STREET TYPE	APARTMENT NUMBER	YEAR OF CONSTRUCTION	YEAR OF STATUS CHANGE	MONTH OF STATUS CHANGE	FINAL STATUS	UPGRADED AT TIME OF FIRE?
1548	PORTAGE	AV		957				N
1549	PORTAGE	AV	503	959				N
1550	PORTAGE	AV		955				N
1551	PORTAGE	AV	37	955				N
1552	PORTAGE	AV	502	959				N
1553	PORTAGE	AV		959				N
1554	PORTAGE	AV	23	954				N
1555	PORTAGE	AV	23	954				N
1556	PORTAGE	AV	314	952				N
1557	PORTAGE	AV	2245	952				N
1558	PORTAGE	AV		952				N
1559	PORTAGE	AV		952				N
1560	PORTAGE	AV	437	952				N

APARTMENT FIRES
FOR THE YEARS 1974 THROUGH 1983

(INCIDENTS ARE SORTED BY ADDRESS)

OBS	YEAR	MONTH	DAY	SEQUENCE NUMBER	DAY OF THE WEEK	TIME(HOUR)	TIME(MINUTE)	OCCUPANT INSURED?	OWNER INSURED?	ESTIMATED DOLLAR LOSS	INSURED DOLLAR LOSS
1561	74	7	14	4	1	12	35			500	0
1562	79	9	24	2	2	11	0			0	0
1563	79	10	10	3	4	23	22			0	0
1564	81	3	11	8	4	0	0	Y		882	882
1565	82	7	10	3	7	9	58			150	0
1566	83	4	27	9	4	0	0	Y		292	292
1567	74	5	20	5	1	0	0	Y		65	65
1568	77	7	1	9	7	0	0	Y	Y	400	380
1569	79	4	25	8	4	0	0	Y	Y	2929	2929
1570	80	8	31	13	1	0	0	Y	Y	1500	1155
1571	81	1	28	6	4	0	0	Y	Y	30	27
1572	77	3	5	13	7	0	0			17500	13829
1573	77	3	6	2	1	16	32		Y		

OBS	PROPERTY CLASSIFICATION	AREA OF ORIGIN	ACT OR OMISSION	DEATHS (MEN)	DEATHS (WOMEN)	DEATHS (CHILDREN)	INJURIES (MEN)	INJURIES (WOMEN)	INJURIES (CHILDREN)	STREET NUMBER
1561	320	080	080	0	0	0	0	0	0	2300
1562	325	090	090	0	0	0	0	0	0	2300
1563	325	031	079	0	0	0	0	0	0	2300
1564	325	014	021	0	0	0	0	0	0	2300
1565	325	047	016	0	0	0	0	0	0	2300
1566	325	014	021	0	0	0	0	0	0	2300
1567	320	040	090	0	0	0	0	0	0	2345
1568	320	030	020	0	0	0	0	0	0	2345
1569	325	014	021	0	0	0	0	0	0	2345
1570	324	014	044	0	0	0	0	0	0	2350
1571	325	047	044	0	0	0	0	0	0	2350
1572	320	080	090	0	0	0	0	0	0	2371
1573	320	030	020	0	0	0	2	0	0	2371

OBS	STREET NAME	STREET TYPE	APARTMENT NUMBER	YEAR OF CONSTRUCTION	YEAR OF STATUS CHANGE	MONTH OF STATUS CHANGE	FINAL STATUS	UPGRADED AT TIME OF FIRE?
1561	PORTAGE	AV		955	.	.	.	N
1562	PORTAGE	AV	316	955	.	.	.	N
1563	PORTAGE	AV		955	.	.	.	N
1564	PORTAGE	AV	406	955	.	.	.	N
1565	PORTAGE	AV		955	.	.	.	N
1566	PORTAGE	AV	315	955	.	.	.	N
1567	PORTAGE	AV	501	961	.	.	.	N
1568	PORTAGE	AV	405	961	.	.	.	N
1569	PORTAGE	AV	204	961	.	.	.	N
1570	PORTAGE	AV		958	.	.	.	N
1571	PORTAGE	AV		958	.	.	.	N
1572	PORTAGE	AV	24	955	.	.	.	N
1573	PORTAGE	AV	12	955	.	.	.	N

APARTMENT FIRES
FOR THE YEARS 1974 THROUGH 1983

(INCIDENTS ARE SORTED BY ADDRESS)

OBS	YEAR	MONTH	DAY	SEQUENCE NUMBER	DAY OF THE WEEK	TIME(HOUR)	TIME(MINUTE)	OCCUPANT INSURED?	OWNER INSURED?	ESTIMATED DOLLAR LOSS	INSURED DOLLAR LOSS
1574	77	12	15	2	5	3	20			50	0
1575	78	2	21	1	3	10	52			200	0
1576	74	12	30	1	2	15	1			0	0
1577	75	3	3	7	2	0	0	Y		35	32
1578	81	11	8	12	1	19	35			0	0
1579	76	6	28	2	2	6	43			100	0
1580	74	6	30	9	1	22	21		Y	20	0
1581	74	7	8	2	2	9	57	Y		1500	0
1582	75	1	21	3	3	10	41			300	0
1583	76	5	6	2	5	8	2	N	Y	300	0
1584	76	6	4	5	6	13	18			10	0
1585	76	11	15	6	2	9	47	N	Y	4000	0
1586	81	5	31	4	1	11	40			0	0

OBS	PROPERTY CLASSIFICATION	AREA OF ORIGIN	ACT OR OMISSION	DEATHS (MEN)	DEATHS (WOMEN)	DEATHS (CHILDREN)	INJURIES (MEN)	INJURIES (WOMEN)	INJURIES (CHILDREN)	STREET NUMBER
1574	320	050	010	0	0	0	0	0	0	2391
1575	320	010	050	0	0	0	0	0	0	2391
1576	320	010	010	0	0	0	0	0	0	2415
1577	320	030	020	0	0	0	0	0	0	2425
1578	325	005	016	0	0	0	0	0	0	2425
1579	320	030	020	0	0	0	0	0	0	2431
1580	320	080	010	0	0	0	0	0	0	2440
1581	320	040	070	0	0	0	0	0	0	2440
1582	320	050	040	0	0	0	0	0	0	2440
1583	320	030	020	0	0	0	0	0	0	2440
1584	320	030	020	0	0	0	0	0	0	2440
1585	320	030	020	0	0	0	0	0	0	2440
1586	325	046	029	0	0	0	0	0	0	2440

OBS	STREET NAME	STREET TYPE	APARTMENT NUMBER	YEAR OF CONSTRUCTION	YEAR OF STATUS CHANGE	MONTH OF STATUS CHANGE	FINAL STATUS	UPGRADED AT TIME OF FIRE?
1574	PORTAGE	AV		959	.	.	.	N
1575	PORTAGE	AV		959	.	.	.	N
1576	PORTAGE	AV		956	.	.	.	N
1577	PORTAGE	AV	11	955	.	.	.	N
1578	PORTAGE	AV		955	.	.	.	N
1579	PORTAGE	AV	3	956	.	.	.	N
1580	PORTAGE	AV		962	.	.	.	N
1581	PORTAGE	AV	123	962	.	.	.	N
1582	PORTAGE	AV		962	.	.	.	N
1583	PORTAGE	AV		962	.	.	.	N
1584	PORTAGE	AV	311	962	.	.	.	N
1585	PORTAGE	AV	112	962	.	.	.	N
1586	PORTAGE	AV		962	.	.	.	N

APARTMENT FIRES
FOR THE YEARS 1974 THROUGH 1983

(INCIDENTS ARE SORTED BY ADDRESS)

DBS	YEAR	MONTH	DAY	SEQUENCE NUMBER	DAY OF THE WEEK	TIME(HOUR)	TIME(MINUTE)	OCCUPANT INSURED?	OWNER INSURED?	ESTIMATED DOLLAR LOSS	INSURED DOLLAR LOSS
1587	74	10	24	10	5	0	0	N	Y	278	278
1588	74	2	1	14	6	19	31			0	0
1589	74	3	14	11	5	0	0	Y		113	113
1590	74	12	28	4	7	2	36		Y	350	0
1591	76	10	15	9	6	21	12			75	0
1592	83	8	23	9	3	0	0	Y		500	0
1593	75	10	7	4	3	18	34			2000	0
1594	82	1	1	13	6	0	0	Y	Y	500	240
1595	75	4	23	5	4	23	30	Y		535	228
1596	82	11	1	8	2	21	0	Y		240	240
1597	75	5	9	8	6	13	21			0	0
1598	79	5	16	5	4	13	59			0	0
1599	81	9	15	1	3	6	44			300	0

DBS	PROPERTY CLASSIFICATION	AREA OF ORIGIN	ACT OR OMISSION	DEATHS (MEN)	DEATHS (WOMEN)	DEATHS (CHILDREN)	INJURIES (MEN)	INJURIES (WOMEN)	INJURIES (CHILDREN)	STREET NUMBER
1587	320	040	020	0	0	0	0	0	0	2441
1588	320	030	070	0	0	0	0	0	0	2510
1589	320	030	020	0	0	0	0	0	0	2510
1590	320	030	020	0	0	0	0	0	0	2510
1591	320	040	020	0	0	0	0	0	0	2510
1592	325	072	021	0	0	0	0	0	0	2510
1593	320	050	020	0	0	0	0	0	0	2515
1594	325	014	023	0	0	0	0	0	0	2515
1595	325	030	020	0	0	0	0	0	0	2600
1596	325	014	021	0	0	0	0	0	0	2600
1597	320	100	020	0	0	0	0	0	0	2727
1598	325	009	024	0	0	0	0	0	0	2727
1599	323	001	053	0	0	0	0	0	0	2727

DBS	STREET NAME	STREET TYPE	APARTMENT NUMBER	YEAR OF CONSTRUCTION	YEAR OF STATUS CHANGE	MONTH OF STATUS CHANGE	FINAL STATUS	UPGRADED AT TIME OF FIRE?
1587	PORTAGE	AV	7	955	.	.	.	N
1588	PORTAGE	AV	413	963	.	.	.	N
1589	PORTAGE	AV	607	963	.	.	.	N
1590	PORTAGE	AV	323	963	.	.	.	N
1591	PORTAGE	AV	.	963	.	.	.	N
1592	PORTAGE	AV	111	963	.	.	.	N
1593	PORTAGE	AV	.	960	78	8	1	Y
1594	PORTAGE	AV	205	960	78	8	1	Y
1595	PORTAGE	AV	211	972	.	.	.	Y
1596	PORTAGE	AV	613	972	.	.	.	Y
1597	PORTAGE	AV	.	967	.	.	.	Y
1598	PORTAGE	AV	.	967	.	.	.	Y
1599	PORTAGE	AV	.	967	.	.	.	Y

APARTMENT FIRES
FOR THE YEARS 1974 THROUGH 1983

(INCIDENTS ARE SORTED BY ADDRESS)

DBS	YEAR	MONTH	DAY	SEQUENCE NUMBER	DAY OF THE WEEK	TIME(HOUR)	TIME(MINUTE)	OCCUPANT INSURED?	OWNER INSURED?	ESTIMATED DOLLAR LOSS	INSURED DOLLAR LOSS
1600	83	11	14	6	2	19	15			0	0
1601	76	6	27	8	1	0	0	Y	Y	2000	532
1602	78	1	14	4	1	6	30			100	0
1603	79	9	28	1	6	4	25			0	0
1604	80	6	8	1	1	0	0	Y		69	69
1605	83	4	21	1	5	3	36		Y	18377	18272
1606	74	7	24	5	4	0	0	Y		82	82
1607	74	10	5	4	7	2	18			50	0
1608	76	9	10	2	6	16	11			100	0
1609	75	4	2	9	4	18	52	Y	Y	9500	8598
1610	74	5	14	8	3	0	0	Y	Y	263	263
1611	79	5	21	1	2	7	49			0	0
1612	76	1	5	10	2	2	32			0	0

DBS	PROPERTY CLASSIFICATION	AREA OF ORIGIN	ACT OR OMISSION	DEATHS (MEN)	DEATHS (WOMEN)	DEATHS (CHILDREN)	INJURIES (MEN)	INJURIES (WOMEN)	INJURIES (CHILDREN)	STREET NUMBER
1600	325	031	079	0	0	0	0	0	0	2727
1601	320	050	090	0	0	0	0	0	0	3063
1602	325	021	021	0	0	0	0	1	0	3063
1603	324	046	021	0	0	0	0	0	0	3063
1604	325	072	023	0	0	0	0	0	0	3063
1605	325	069	048	0	0	0	0	1	0	3063
1606	320	030	020	0	0	0	0	0	0	3200
1607	320	050	010	0	0	0	0	0	0	3200
1608	320	030	040	0	0	0	0	0	0	3451
1609	320	030	020	0	0	0	0	0	0	3459
1610	320	030	020	0	0	0	0	0	0	3475
1611	324	046	021	0	0	0	0	0	0	3491
1612	320	010	010	0	0	0	0	0	0	3505

DBS	STREET NAME	STREET TYPE	APARTMENT NUMBER	YEAR OF CONSTRUCTION	YEAR OF STATUS CHANGE	MONTH OF STATUS CHANGE	FINAL STATUS	UPGRADED AT TIME OF FIRE?
1600	PORTAGE	AV	305	967	.	.	.	Y
1601	PORTAGE	AV	.	974	.	.	.	Y
1602	PORTAGE	AV	901	974	.	.	.	Y
1603	PORTAGE	AV	.	974	.	.	.	Y
1604	PORTAGE	AV	1008	974	.	.	.	Y
1605	PORTAGE	AV	.	974	.	.	.	Y
1606	PORTAGE	AV	511	969	.	.	.	Y
1607	PORTAGE	AV	.	969	.	.	.	Y
1608	PORTAGE	AV	.	966	.	.	.	Y
1609	PORTAGE	AV	8	966	.	.	.	Y
1610	PORTAGE	AV	3	966	.	.	.	Y
1611	PORTAGE	AV	.	966	.	.	.	Y
1612	PORTAGE	AV	.	971	.	.	.	Y

APARTMENT FIRES
FOR THE YEARS 1974 THROUGH 1983

(INCIDENTS ARE SORTED BY ADDRESS)

OBS	YEAR	MONTH	DAY	SEQUENCE NUMBER	DAY OF THE WEEK	TIME(HOUR)	TIME(MINUTE)	OCCUPANT INSURED?	OWNER INSURED?	ESTIMATED DOLLAR LOSS	INSURED DOLLAR LOSS
1613	76	2	6	3	6	20	10		Y	2600	2247
1614	80	1	19	7	7	19	17		Y	5400	233
1615	81	12	28	7	2	18	23			50	0
1616	77	11	1	9	3	0	0		Y	950	919
1617	75	1	26	2	1	4	50	Y	Y	14600	12776
1618	75	4	16	8	4	21	19		Y	600	0
1619	80	10	12	3	1	4	22			0	0
1620	82	8	19	2	5	15	47			0	0
1621	81	11	23	2	2	21	24			100	0
1622	82	11	23	3	3	12	14		Y	2900	0
1623	82	12	5	5	1	11	37			0	0
1624	78	2	6	1	2	8	28			500	0
1625	80	8	31	1	1	2	0	Y	Y	8000	3779

OBS	PROPERTY CLASSIFICATION	AREA OF ORIGIN	ACT OR OMISSION	DEATHS (MEN)	DEATHS (WOMEN)	DEATHS (CHILDREN)	INJURIES (MEN)	INJURIES (WOMEN)	INJURIES (CHILDREN)	STREET NUMBER
1613	320	040	060	0	0	0	1	0	0	3535
1614	325	062	069	0	0	0	0	0	0	3575
1615	325	014	021	0	0	0	0	0	0	1035
1616	320	010	090	0	0	0	0	0	0	1050
1617	320	030	020	0	0	0	0	0	0	1084
1618	320	050	010	0	0	0	0	0	0	1084
1619	325	009	016	0	0	0	0	0	0	1084
1620	325	031	079	0	0	0	0	0	0	788
1621	324	003	024	0	0	0	0	0	0	828
1622	325	046	021	0	0	0	0	0	0	828
1623	325	031	079	0	0	0	0	0	0	100
1624	320	010	010	0	0	0	0	0	0	100
1625	325	001	016	0	0	0	0	0	0	100

OBS	STREET NAME	STREET TYPE	APARTMENT NUMBER	YEAR OF CONSTRUCTION	YEAR OF STATUS CHANGE	MONTH OF STATUS CHANGE	FINAL STATUS	UPGRADED AT TIME OF FIRE?
1613	PORTAGE	AV	320	971	.	.	.	Y
1614	PORTAGE	AV		970	.	.	.	Y
1615	POWERS	ST	202	968	.	.	.	Y
1616	POWERS	ST		972	.	.	.	Y
1617	POWERS	ST	106	969	.	.	.	Y
1618	POWERS	ST		969	.	.	.	Y
1619	POWERS	ST		969	.	.	.	Y
1620	POWERS	ST	312	989	.	.	.	Y
1621	PRESTON	AV		914	80	4	4	N
1622	PRESTON	AV		912	.	.	.	N
1623	PRESTON	AV	2	912	.	.	.	Y
1624	PREVETTE	ST		972	.	.	.	Y
1625	PREVETTE	ST		972	.	.	.	Y

APARTMENT FIRES
FOR THE YEARS 1974 THROUGH 1983

(INCIDENTS ARE SORTED BY ADDRESS)

OBS	YEAR	MONTH	DAY	SEQUENCE NUMBER	DAY OF THE WEEK	TIME(HOUR)	TIME(MINUTE)	OCCUPANT INSURED?	OWNER INSURED?	ESTIMATED DOLLAR LOSS	INSURED DOLLAR LOSS
1626	81	10	28	9	4	17	26		Y	2030	979
1627	81	12	8	8	3	15	0	Y		250	250
1628	82	10	2	2	7	9	9			0	0
1629	83	6	16	6	5	18	49			100	0
1630	74	7	1	5	2	0	0	Y		20	0
1631	74	10	8	6	3	0	55	Y		500	0
1632	75	6	29	9	1	21	51			0	0
1633	74	2	16	8	7	22	15			0	0
1634	77	10	27	3	5	11	53			0	0
1635	80	8	18	3	2	22	13			0	0
1636	82	8	3	2	5	3	30			1000	0
1637	83	4	13	6	4	20	38			5000	0
1638	83	11	30	4	4	12	32			450	0

OBS	PROPERTY CLASSIFICATION	AREA OF ORIGIN	ACT OR OMISSION	DEATHS (MEN)	DEATHS (WOMEN)	DEATHS (CHILDREN)	INJURIES (MEN)	INJURIES (WOMEN)	INJURIES (CHILDREN)	STREET NUMBER
1626	325	021	079	0	0	0	0	0	0	100
1627	325	014	017	0	0	0	0	0	0	100
1628	325	014	021	0	0	0	0	0	0	100
1629	325	021	021	0	0	0	0	0	0	100
1630	320	030	020	0	0	0	0	0	0	120
1631	320	030	020	0	0	0	0	0	0	50
1632	320	030	020	0	0	0	0	0	0	80
1633	320	030	020	0	0	0	0	0	0	207
1634	320	060	020	0	0	0	0	0	0	269
1635	324	002	016	0	0	0	0	0	0	269
1636	324	002	012	0	0	0	0	0	0	269
1637	324	014	024	0	0	0	0	0	0	269
1638	325	021	080	0	0	0	0	0	0	269

OBS	STREET NAME	STREET TYPE	APARTMENT NUMBER	YEAR OF CONSTRUCTION	YEAR OF STATUS CHANGE	MONTH OF STATUS CHANGE	FINAL STATUS	UPGRADED AT TIME OF FIRE?
1626	PREVETTE	ST	18	972	.	.	.	Y
1627	PREVETTE	ST	54	972	.	.	.	Y
1628	PREVETTE	ST	41	972	.	.	.	Y
1629	PREVETTE	ST	38	972	.	.	.	Y
1630	PREVETTE	ST	21	973	.	.	.	Y
1631	PREVETTE	ST	2	971	.	.	.	Y
1632	PREVETTE	ST	50	971	.	.	.	N
1633	PRINCESS	ST		902	.	.	.	N
1634	PRITCHARD	AV	1	911	78			Y
1635	PRITCHARD	AV		911	78			Y
1636	PRITCHARD	AV		911	78			Y
1637	PRITCHARD	AV	15	911	78			Y
1638	PRITCHARD	AV	12	911	78			Y

APARTMENT FIRES
FOR THE YEARS 1974 THROUGH 1983

(INCIDENTS ARE SORTED BY ADDRESS)

OBS	YEAR	MONTH	DAY	SEQUENCE NUMBER	DAY OF THE WEEK	TIME(HOUR)	TIME(MINUTE)	OCCUPANT INSURED?	OWNER INSURED?	ESTIMATED DOLLAR LOSS	INSURED DOLLAR LOSS
1639	76	12	22	5	4	14	45			0	0
1640	74	2	4	6	2	0	0	N	Y	180	182
1641	75	1	23	4	5	21	4			25	0
1642	75	7	23	3	4	14	0	Y	Y	158	158
1643	80	10	19	6	1	23	14			0	0
1644	82	1	5	14	3	0	0	Y		64	64
1645	82	4	17	5	7	11	11			0	0
1646	79	5	13	3	1	7	44			100	0
1647	81	6	9	3	3	17	12			50	0
1648	74	5	15	1	4	18	48			0	0
1649	74	12	19	3	5	12	18	Y	Y	12120	8517
1650	75	1	22	3	4	13	26			2200	1602
1651	81	11	29	9	1	0	0	Y		200	189

OBS	PROPERTY CLASSIFICATION	AREA OF ORIGIN	ACT OR OMISSION	DEATHS (MEN)	DEATHS (WOMEN)	DEATHS (CHILDREN)	INJURIES (MEN)	INJURIES (WOMEN)	INJURIES (CHILDREN)	STREET NUMBER
1639	320	050	020	0	0	0	0	0	0	133
1640	320	040	020	0	0	0	0	0	0	339
1641	320	050	020	0	0	0	0	0	0	175
1642	320	030	040	0	0	0	0	0	0	175
1643	323	045	021	0	0	0	0	0	0	175
1644	324	031	079	0	0	0	0	0	0	175
1645	324	046	021	0	0	0	0	0	0	175
1646	325	021	021	0	0	0	0	0	0	243
1647	324	046	090	0	0	0	0	0	0	243
1648	320	050	020	0	0	0	0	0	0	261
1649	320	030	020	0	0	0	0	1	0	261
1650	320	040	020	0	0	0	0	0	0	261
1651	325	014	021	0	0	0	0	0	0	261

OBS	STREET NAME	STREET TYPE	APARTMENT NUMBER	YEAR OF CONSTRUCTION	YEAR OF STATUS CHANGE	MONTH OF STATUS CHANGE	FINAL STATUS	UPGRADED AT TIME OF FIRE?
1639	PROVENCHER	BY	4	913	.	.	.	N
1640	PROVENCHER	AV		945	82	6	1	N
1641	PULBERRY	ST		970	.	.	.	Y
1642	PULBERRY	ST	908	970	.	.	.	Y
1643	PULBERRY	ST		970	.	.	.	Y
1644	PULBERRY	ST	802	970	.	.	.	Y
1645	PULBERRY	ST		970	.	.	.	Y
1646	QUEEN	ST	307	978	.	.	.	Y
1647	QUEEN	ST		978	.	.	.	Y
1648	QUEEN	ST		972	.	.	.	Y
1649	QUEEN	ST	405	972	.	.	.	Y
1650	QUEEN	ST	207	972	.	.	.	Y
1651	QUEEN	ST	706	972	.	.	.	Y

APARTMENT FIRES
FOR THE YEARS 1974 THROUGH 1983

(INCIDENTS ARE SORTED BY ADDRESS)

OBS	YEAR	MONTH	DAY	SEQUENCE NUMBER	DAY OF THE WEEK	TIME(HOUR)	TIME(MINUTE)	OCCUPANT INSURED?	OWNER INSURED?	ESTIMATED DOLLAR LOSS	INSURED DOLLAR LOSS
1652	79	3	3	1	7	1	20			0	0
1653	79	3	14	5	4	23	30	Y		147	95
1654	80	3	21	5	6	19	52			200	0
1655	82	2	1	2	2	9	55		Y	15000	14655
1656	82	7	8	1	5	10	27			150	0
1657	83	2	12	10	7	13	0	Y	Y	550	538
1658	77	10	26	7	4	17	15		Y	2250	2245
1659	83	3	25	8	6	18	0	Y	Y	200	143
1660	82	4	1	2	5	15	21			0	0
1661	80	8	17	4	1	14	39			100	0
1662	76	10	17	4	1	2	54			0	0
1663	82	3	7	1	1	2	54			4419	4419
1664	74	12	25	10	4	0	0	Y		82	82

OBS	PROPERTY CLASSIFICATION	AREA OF ORIGIN	ACT OR OMISSION	DEATHS (MEN)	DEATHS (WOMEN)	DEATHS (CHILDREN)	INJURIES (MEN)	INJURIES (WOMEN)	INJURIES (CHILDREN)	STREET NUMBER
1652	325	046	021	0	0	0	0	0	0	299
1653	324	000	021	0	0	0	0	0	0	299
1654	325	077	048	0	0	0	0	0	0	299
1655	323	031	079	0	0	0	0	0	0	299
1656	325	021	021	0	0	0	0	0	0	15
1657	325	014	071	0	0	0	0	0	0	15
1658	320	040	020	0	0	0	0	0	0	35
1659	325	014	021	0	0	0	0	0	0	10
1660	324	062	021	0	0	0	0	0	0	84
1661	324	031	079	0	0	0	0	0	0	233
1662	320	050	010	0	0	0	0	0	0	711
1663	324	031	079	0	0	0	0	0	0	81
1664	320	030	020	0	0	0	0	0	0	519

OBS	STREET NAME	STREET TYPE	APARTMENT NUMBER	YEAR OF CONSTRUCTION	YEAR OF STATUS CHANGE	MONTH OF STATUS CHANGE	FINAL STATUS	UPGRADED AT TIME OF FIRE?
1652	QUEEN	ST		978	.	.	.	Y
1653	QUEEN	ST	206	978	.	.	.	Y
1654	QUEEN	ST		978	.	.	.	Y
1655	QUEEN	ST	1002	978	.	.	.	Y
1656	REAY	CR	402	976	.	.	.	Y
1657	REAY	CR	112	976	.	.	.	Y
1658	REAY	CR	102	976	.	.	.	Y
1659	REDFERN	RD	6	.	83	2	1	Y
1660	REGAL	AV		861	.	.	.	N
1661	REGENT	AV	30	910	78	8	1	Y
1662	REGENT	AV		860	.	.	.	N
1663	RENFREW	ST	3	848	.	.	.	Y
1664	RICHMOND	ST	19	964	.	.	.	N

APARTMENT FIRES
FOR THE YEARS 1974 THROUGH 1983

(INCIDENTS ARE SORTED BY ADDRESS)

OBS	YEAR	MONTH	DAY	SEQUENCE NUMBER	DAY OF THE WEEK	TIME(HOUR)	TIME(MINUTE)	OCCUPANT INSURED?	OWNER INSURED?	ESTIMATED DOLLAR LOSS	INSURED DOLLAR LOSS
1665	81	8	25	3	3	15	56			50	0
1666	82	3	26	4	6	14	14			50	0
1667	79	7	1	4	1	14	47			180	0
1668	78	6	17	4	7	2	10			50	0
1669	75	9	11	8	5	16	22			500	0
1670	76	9	23	5	5	16	54			0	0
1671	82	3	2	1	3	1	16			0	0
1672	74	6	24	6	2	22	23			0	0
1673	81	7	7	3	3	23	0			0	0
1674	82	2	28	1	1	5	14			700	0
1675	83	12	26	1	2	5	1			75	0
1676	74	12	4	5	4	10	23		Y	978	678
1677	79	8	11	4	7	16	19		Y	5700	1912

OBS	PROPERTY CLASSIFICATION	AREA OF ORIGIN	ACT OR OMISSION	DEATHS (MEN)	DEATHS (WOMEN)	DEATHS (CHILDREN)	INJURIES (MEN)	INJURIES (WOMEN)	INJURIES (CHILDREN)	STREET NUMBER
1665	324	025	024	0	0	0	0	0	0	253
1666	323	042	024	0	0	0	0	0	0	253
1667	324	021	021	0	0	0	0	0	0	263
1668	320	030	020	0	0	0	0	0	0	265
1669	320	030	020	0	0	0	0	0	0	277
1670	320	010	010	0	0	0	0	0	0	277
1671	324	031	079	0	0	0	0	0	0	281
1672	320	040	020	0	0	0	0	0	0	351
1673	323	076	049	0	0	0	0	0	0	375
1674	325	014	021	0	0	0	1	0	0	375
1675	325	021	021	0	0	0	0	0	0	375
1676	320	030	020	0	0	0	0	0	0	393
1677	323	021	012	0	0	0	0	0	0	394

OBS	STREET NAME	STREET TYPE	APARTMENT NUMBER	YEAR OF CONSTRUCTION	YEAR OF STATUS CHANGE	MONTH OF STATUS CHANGE	FINAL STATUS	UPGRADED AT TIME OF FIRE?
1665	RIVER	AV		954				N
1666	RIVER	AV	6	954				N
1667	RIVER	AV	1	954				N
1668	RIVER	AV		910				N
1669	RIVER	AV		928	80	8	1	N
1670	RIVER	AV		958	79			N
1671	RIVER	AV	3	953		11	1	N
1672	RIVER	AV	4	907		7	1	Y
1673	RIVER	AV		929		81	7	Y
1674	RIVER	AV	19	929		81	7	Y
1675	RIVER	AV	5	929		79	6	N
1676	RIVER	AV	1	928			5	N
1677	RIVER	AV	4	895				N

APARTMENT FIRES
FOR THE YEARS 1974 THROUGH 1983

(INCIDENTS ARE SORTED BY ADDRESS)

OBS	YEAR	MONTH	DAY	SEQUENCE NUMBER	DAY OF THE WEEK	TIME(HOUR)	TIME(MINUTE)	OCCUPANT INSURED?	OWNER INSURED?	ESTIMATED DOLLAR LOSS	INSURED DOLLAR LOSS
1678	74	3	8	3	6	5	58			383	383
1679	74	3	27	8	4	7	11			15	0
1680	80	4	4	7	6	20	55		Y	1002	1002
1681	80	12	10	2	4	4	38			100	0
1682	81	5	20	4	4	14	41			500	0
1683	82	5	16	7	1	0	0			0	0
1684	82	5	17	1	2	22	0			500	0
1685	83	6	24	9	6	23	58			100	0
1686	75	6	29	3	1	0	38			0	0
1687	76	9	4	4	7	2	7			0	0
1688	77	12	19	1	2	22	22			0	0
1689	78	7	25	2	3	15	10			0	0
1690	78	12	6	9	4	0	0		Y	250	0

OBS	PROPERTY CLASSIFICATION	AREA OF ORIGIN	ACT OR OMISSION	DEATHS (MEN)	DEATHS (WOMEN)	DEATHS (CHILDREN)	INJURIES (MEN)	INJURIES (WOMEN)	INJURIES (CHILDREN)	STREET NUMBER
1678	320	070	040	0	0	0	0	0	0	424
1679	320	030	020	0	0	0	0	0	0	424
1680	324	025	044	0	0	0	0	0	0	424
1681	325	025	021	0	0	0	0	0	0	424
1682	325	077	016	0	0	0	0	0	0	424
1683	325	001	011	0	0	0	0	0	0	424
1684	325	001	011	0	0	0	0	0	0	424
1685	325	014	021	0	0	0	0	0	0	424
1686	320	030	020	0	0	0	0	0	0	450
1687	320	050	010	0	0	0	0	0	0	555
1688	320	050	020	0	0	0	0	0	0	555
1689	320	050	020	0	0	0	0	0	0	555
1690	320	030	020	0	0	0	0	0	0	555

OBS	STREET NAME	STREET TYPE	APARTMENT NUMBER	YEAR OF CONSTRUCTION	YEAR OF STATUS CHANGE	MONTH OF STATUS CHANGE	FINAL STATUS	UPGRADED AT TIME OF FIRE?
1678	RIVER	AV		911		80	3	1
1679	RIVER	AV		911		80	3	1
1680	RIVER	AV		911		80	3	1
1681	RIVER	AV		911		80	3	1
1682	RIVER	AV		911		80	3	1
1683	RIVER	AV		911		80	3	1
1684	RIVER	AV		911		80	3	1
1685	RIVER	AV	214	911		80	3	1
1686	RIVER	AV		910				N
1687	RIVER	AV		999				Y
1688	RIVER	AV		999				Y
1689	RIVER	AV		999				Y
1690	RIVER	AV	405	999				Y

APARTMENT FIRES
FOR THE YEARS 1974 THROUGH 1983

(INCIDENTS ARE SORTED BY ADDRESS)

OBS	YEAR	MONTH	DAY	SEQUENCE NUMBER	DAY OF THE WEEK	TIME(HOUR)	TIME(MINUTE)	OCCUPANT INSURED?	OWNER INSURED?	ESTIMATED DOLLAR LOSS	INSURED DOLLAR LOSS
1691	80	9	17	1	4	16	12			500	0
1692	78	3	25	7	7	3	35		Y	25	0
1693	79	9	24	1	2	10	40			0	0
1694	75	12	20	6	7	22	18	N	Y	14000	8354
1695	76	4	28	6	4	0	0	Y	Y	43	43
1696	77	7	31	4	1	16	52			0	0
1697	77	8	19	5	6	0	54			150	0
1698	77	12	24	5	7	13	45			0	0
1699	81	4	10	13	6	0	0	Y		223	223
1700	80	1	3	11	5	0	0	Y		510	507
1701	76	6	21	6	2	3	0		Y	1750	0
1702	77	6	21	4	3	21	8			5	0
1703	80	3	9	7	1	0	0	Y		160	158

OBS	PROPERTY CLASSIFICATION	AREA OF ORIGIN	ACT OR OMISSION	DEATHS (MEN)	DEATHS (WOMEN)	DEATHS (CHILDREN)	INJURIES (MEN)	INJURIES (WOMEN)	INJURIES (CHILDREN)	STREET NUMBER
1691	325	014	090	0	0	0	0	0	0	555
1692	320	010	010	0	0	0	0	0	0	585
1693	325	072	025	0	0	0	0	0	0	585
1694	320	030	090	0	0	0	0	0	0	595
1695	320	030	020	0	0	0	0	0	0	595
1696	320	050	020	0	0	0	0	0	0	595
1697	320	010	010	0	0	0	0	0	0	595
1698	320	050	020	0	0	0	0	0	0	605
1699	325	014	021	0	0	0	0	0	0	605
1700	324	014	021	0	0	0	0	0	0	780
1701	320	030	020	0	0	0	0	0	0	191
1702	320	040	020	0	0	0	0	0	0	191
1703	325	021	021	0	0	0	0	0	0	191

OBS	STREET NAME	STREET TYPE	APARTMENT NUMBER	YEAR OF CONSTRUCTION	YEAR OF STATUS CHANGE	MONTH OF STATUS CHANGE	FINAL STATUS	UPGRADED AT TIME OF FIRE?
1691	RIVER	AV	712	969	.	.	.	Y
1692	RIVER	AV	.	979	.	.	.	Y
1693	RIVER	AV	.	978	.	.	.	Y
1694	RIVER	AV	.	982	.	.	.	N
1695	RIVER	AV	604	982	.	.	.	N
1696	RIVER	AV	.	982	.	.	.	N
1697	RIVER	AV	.	982	.	.	.	Y
1698	RIVER	AV	.	970	.	.	.	Y
1699	RIVER	AV	1406	970	.	.	.	Y
1700	RIVER	RD	12	978	82	11	1	Y
1701	ROCH	ST	.	971	.	.	.	Y
1702	ROCH	ST	102	971	.	.	.	Y
1703	ROCH	ST	309	971	.	.	.	Y

APARTMENT FIRES
FOR THE YEARS 1974 THROUGH 1983

(INCIDENTS ARE SORTED BY ADDRESS)

OBS	YEAR	MONTH	DAY	SEQUENCE NUMBER	DAY OF THE WEEK	TIME(HOUR)	TIME(MINUTE)	OCCUPANT INSURED?	OWNER INSURED?	ESTIMATED DOLLAR LOSS	INSURED DOLLAR LOSS
1704	82	3	7	10	1	21	3			0	0
1705	82	12	4	8	7	11	35		Y	2800	2107
1706	74	12	27	4	6	23	34		Y	250	250
1707	83	9	6	1	3	12	13		Y	6000	5210
1708	75	5	24	3	7	20	13		Y	5596	2656
1709	79	2	4	2	1	1	57			75	0
1710	83	1	17	8	2	14	16			100	0
1711	75	6	20	5	6	19	35			0	0
1712	75	11	20	1	5	16	17			200	0
1713	75	12	6	4	7	0	42			300	0
1714	78	9	25	1	2	18	31			0	0
1715	81	11	27	1	6	6	27			0	0
1716	82	10	8	8	6	0	0	Y		700	0

OBS	PROPERTY CLASSIFICATION	AREA OF ORIGIN	ACT OR OMISSION	DEATHS (MEN)	DEATHS (WOMEN)	DEATHS (CHILDREN)	INJURIES (MEN)	INJURIES (WOMEN)	INJURIES (CHILDREN)	STREET NUMBER
1704	324	031	079	0	0	0	0	0	0	191
1705	325	031	012	0	0	0	0	0	0	191
1706	320	010	010	0	0	0	0	0	0	631
1707	324	031	079	0	0	0	0	1	0	631
1708	320	070	090	0	0	0	0	0	0	635
1709	324	005	016	0	0	0	0	0	0	635
1710	324	005	019	0	0	0	0	0	0	635
1711	320	040	020	0	0	0	0	0	0	234
1712	320	010	010	0	0	0	0	0	0	234
1713	320	030	020	0	0	0	0	0	0	234
1714	320	010	010	0	0	0	0	0	0	234
1715	325	058	021	0	0	0	0	0	0	234
1716	324	014	021	0	0	0	0	0	0	234

OBS	STREET NAME	STREET TYPE	APARTMENT NUMBER	YEAR OF CONSTRUCTION	YEAR OF STATUS CHANGE	MONTH OF STATUS CHANGE	FINAL STATUS	UPGRADED AT TIME OF FIRE?
1704	ROCH	ST	104	971	.	.	.	Y
1705	ROCH	ST	307	971	.	.	.	Y
1706	ROCH	ST	.	960	.	.	.	N
1707	ROCH	ST	6	960	.	.	.	N
1708	ROCH	ST	.	960	.	.	.	N
1709	ROCH	ST	.	960	.	.	.	N
1710	ROCH	ST	.	960	.	.	.	Y
1711	RONALD	ST	.	970	.	.	.	Y
1712	RONALD	ST	.	970	.	.	.	Y
1713	RONALD	ST	.	970	.	.	.	Y
1714	RONALD	ST	.	970	.	.	.	Y
1715	RONALD	ST	.	970	.	.	.	Y
1716	RONALD	ST	1505	970	.	.	.	Y

APARTMENT FIRES
FOR THE YEARS 1974 THROUGH 1983

(INCIDENTS ARE SORTED BY ADDRESS)

OBS	YEAR	MONTH	DAY	SEQUENCE NUMBER	DAY OF THE WEEK	TIME(HOUR)	TIME(MINUTE)	OCCUPANT INSURED?	OWNER INSURED?	ESTIMATED DOLLAR LOSS	INSURED DOLLAR LOSS
1717	74	7	15	10	2	0	0	Y		158	158
1718	78	1	27	2	7	1	4	Y		250	178
1719	75	3	1	7	7	2	30		Y	2200	1482
1720	78	12	25	5	2	8	15	Y		250	250
1721	82	8	28	3	7	7	11			0	0
1722	76	2	2	5	2	20	44		Y	20	0
1723	81	12	24	2	5	8	14		Y	575	575
1724	82	10	18	7	2	23	44		Y	14627	0
1725	83	3	22	2	3	8	38	Y	Y	3000	1500
1726	75	4	3	10	5	0	0	Y		500	450
1727	81	9	15	6	3	0	0			229	229
1728	82	8	8	3	1	23	45	Y		400	0
1729	82	10	19	7	3	0	0			250	0

OBS	PROPERTY CLASSIFICATION	AREA OF ORIGIN	ACT OR OMISSION	DEATHS (MEN)	DEATHS (WOMEN)	DEATHS (CHILDREN)	INJURIES (MEN)	INJURIES (WOMEN)	INJURIES (CHILDREN)	STREET NUMBER
1717	320	030	020	0	0	0	0	0	0	1
1718	325	021	044	0	0	0	0	0	0	1
1719	320	100	040	0	0	0	0	0	0	105
1720	320	030	020	0	0	0	0	0	0	105
1721	325	031	078	0	0	0	0	0	0	144
1722	320	010	010	0	0	0	0	0	0	144
1723	324	031	078	0	0	0	0	0	0	144
1724	325	014	011	0	0	0	0	0	0	144
1725	324	014	053	0	0	0	1	0	0	176
1726	320	040	020	0	0	0	0	0	0	188
1727	325	014	021	0	0	0	0	0	0	188
1728	325	014	090	0	0	0	0	0	0	188
1729	325	031	021	0	0	0	0	0	0	188

OBS	STREET NAME	STREET TYPE	APARTMENT NUMBER	YEAR OF CONSTRUCTION	YEAR OF STATUS CHANGE	MONTH OF STATUS CHANGE	FINAL STATUS	UPGRADED AT TIME OF FIRE?
1717	ROSLYN	RD	113	929	79	8	1	N
1718	ROSLYN	RD	14	929	79	8	1	Y
1719	ROSLYN	RD		909	80	3	1	N
1720	ROSLYN	RD	34	909	80	3	1	N
1721	ROSLYN	RD	1	951	80	3	1	Y
1722	ROSLYN	RD	101	N
1723	ROSLYN	RD	4	951	.	.	.	N
1724	ROSLYN	RD	301	N
1725	ROSLYN	RD	5	909	.	.	.	Y
1726	ROSLYN	RD	104	966	.	.	.	Y
1727	ROSLYN	RD	502	966	.	.	.	Y
1728	ROSLYN	RD	303	966	.	.	.	Y
1729	ROSLYN	RD	104	966	.	.	.	Y

APARTMENT FIRES
FOR THE YEARS 1974 THROUGH 1983

(INCIDENTS ARE SORTED BY ADDRESS)

OBS	YEAR	MONTH	DAY	SEQUENCE NUMBER	DAY OF THE WEEK	TIME(HOUR)	TIME(MINUTE)	OCCUPANT INSURED?	OWNER INSURED?	ESTIMATED DOLLAR LOSS	INSURED DOLLAR LOSS
1730	80	2	4	12	2	17	30	Y		1970	1970
1731	81	2	13	10	6	18	0	Y		850	850
1732	74	9	4	6	4	0	0	Y		100	0
1733	74	9	11	7	4	20	9			0	0
1734	75	3	14	7	6	0	0	Y	Y	805	755
1735	77	5	2	12	2	0	0	Y		0	543
1736	79	11	7	9	4	18	35			0	0
1737	78	3	11	2	7	2	8	N	Y	10000	7938
1738	75	11	27	5	5	4	34	Y	Y	118474	115786
1739	83	2	11	5	6	18	54			0	0
1740	81	8	27	2	5	4	38			100	0
1741	74	9	20	8	6	17	25			300	0
1742	74	11	22	4	6	12	1	Y	Y	4800	4511

OBS	PROPERTY CLASSIFICATION	AREA OF ORIGIN	ACT OR OMISSION	DEATHS (MEN)	DEATHS (WOMEN)	DEATHS (CHILDREN)	INJURIES (MEN)	INJURIES (WOMEN)	INJURIES (CHILDREN)	STREET NUMBER
1730	325	031	078	0	0	0	0	0	0	21
1731	325	014	021	0	0	0	0	0	0	21
1732	320	030	020	0	0	0	0	0	0	246
1733	320	040	020	0	0	0	0	0	0	246
1734	320	040	020	0	0	0	0	0	0	246
1735	320	040	020	0	0	0	0	0	0	246
1736	325	031	078	0	0	0	0	0	0	270
1737	320	030	020	0	0	0	1	0	0	43
1738	320	030	020	0	1	0	2	0	1	51
1739	324	031	078	0	0	0	0	0	0	6
1740	325	021	021	0	0	0	0	0	0	71
1741	320	040	040	0	0	0	0	0	0	71
1742	320	040	030	0	0	0	0	0	0	71

OBS	STREET NAME	STREET TYPE	APARTMENT NUMBER	YEAR OF CONSTRUCTION	YEAR OF STATUS CHANGE	MONTH OF STATUS CHANGE	FINAL STATUS	UPGRADED AT TIME OF FIRE?
1730	ROSLYN	RD	1105	979	.	.	.	Y
1731	ROSLYN	RD	107	979	.	.	.	Y
1732	ROSLYN	RD	407	988	.	.	.	Y
1733	ROSLYN	RD		988	.	.	.	Y
1734	ROSLYN	RD	808	988	.	.	.	Y
1735	ROSLYN	DR	1210	988	.	.	.	Y
1736	ROSLYN	RD	1206	988	.	.	.	N
1737	ROSLYN	RD	431	957	.	.	.	Y
1738	ROSLYN	RD		952	.	.	.	Y
1739	ROSLYN	RD	8	914	83	6	1	Y
1740	ROSLYN	RD	7	957	.	.	.	N
1741	ROSLYN	RD	102	960	.	.	.	N
1742	ROSLYN	RD	209	960	.	.	.	N

APARTMENT FIRES
FOR THE YEARS 1974 THROUGH 1983
(INCIDENTS ARE SORTED BY ADDRESS)

OBS	YEAR	MONTH	DAY	SEQUENCE NUMBER	DAY OF THE WEEK	TIME(HOUR)	TIME(MINUTE)	OCCUPANT INSURED?	OWNER INSURED?	ESTIMATED DOLLAR LOSS	INSURED DOLLAR LOSS
1743	75	11	5	5	6	17	30	Y		1500	1500
1744	76	5	22	5	7	11	53			2200	0
1745	81	6	15	1	2	8	30	Y	Y	4122	4122
1746	83	11	28	6	2	22	14			0	0
1747	76	12	27	4	2	19	51			10	0
1748	80	2	21	2	5	10	25	N	Y	800	350
1749	75	7	5	3	7	2	37			75	0
1750	75	11	19	8	4	21	8			25	0
1751	76	2	23	4	2	21	12			25	0
1752	78	8	25	3	6	3	50			125	0
1753	78	9	13	1	4	2	51			200	0
1754	79	5	20	3	1	2	7			100	0
1755	80	4	11	5	6	11	21			100	0

OBS	PROPERTY CLASSIFICATION	AREA OF ORIGIN	ACT OR OMISSION	DEATHS (MEN)	DEATHS (WOMEN)	DEATHS (CHILDREN)	INJURIES (MEN)	INJURIES (WOMEN)	INJURIES (CHILDREN)	STREET NUMBER
1743	320	040	100	0	0	0	0	0	0	71
1744	320	040	020	0	0	0	0	0	0	71
1745	328	006	049	0	0	0	0	0	0	71
1746	325	021	038	0	0	0	0	0	0	99
1747	320	030	010	0	0	0	0	0	0	99
1748	324	014	021	0	0	0	0	0	0	336
1749	320	030	020	0	0	0	0	0	0	336
1750	320	030	020	0	0	0	1	0	0	336
1751	320	030	040	0	0	0	0	0	0	336
1752	320	030	020	0	0	0	0	0	0	336
1753	320	030	020	0	0	0	0	0	0	336
1754	324	021	021	0	0	0	0	0	0	336
1755	324	021	021	0	0	0	0	0	0	336

OBS	STREET NAME	STREET TYPE	APARTMENT NUMBER	YEAR OF CONSTRUCTION	YEAR OF STATUS CHANGE	MONTH OF STATUS CHANGE	FINAL STATUS	UPGRADED AT TIME OF FIRE?
1743	ROSLYN	RD	602	960	.	.	.	N
1744	ROSLYN	RD	304	960	.	.	.	N
1745	ROSLYN	RD	.	960	.	.	.	N
1746	ROSLYN	RD	105	960	.	.	.	N
1747	ROSLYN	RD	24	959	.	.	.	N
1748	ROSLYN	RD	25	959	.	.	.	N
1749	ROSS	AV	8	904	81	3	1	N
1750	ROSS	AV	23	904	81	3	1	N
1751	ROSS	AV	32	904	81	3	1	N
1752	ROSS	AV	.	904	81	3	1	N
1753	ROSS	AV	.	904	81	3	1	N
1754	ROSS	AV	212	904	81	3	1	N
1755	ROSS	AV	212	904	81	3	1	N

APARTMENT FIRES
FOR THE YEARS 1974 THROUGH 1983
(INCIDENTS ARE SORTED BY ADDRESS)

OBS	YEAR	MONTH	DAY	SEQUENCE NUMBER	DAY OF THE WEEK	TIME(HOUR)	TIME(MINUTE)	OCCUPANT INSURED?	OWNER INSURED?	ESTIMATED DOLLAR LOSS	INSURED DOLLAR LOSS
1756	81	2	21	1	7	0	56			200	0
1757	77	7	9	2	7	3	10			100	0
1758	74	7	21	8	1	19	59			0	0
1759	75	4	6	5	1	23	41			0	0
1760	75	5	9	14	6	9	30			0	0
1761	79	6	24	4	1	17	2			0	0
1762	79	9	4	6	3	7	4		Y	1085	989
1763	79	4	26	1	5	4	18			275	0
1764	83	7	1	7	6	17	46		Y	150	0
1765	76	11	5	2	6	2	2			0	2875
1766	78	1	15	5	1	14	1			15000	0
1767	78	7	28	2	6	16	59			500	0
1768	83	12	7	2	4	3	41			200	0

OBS	PROPERTY CLASSIFICATION	AREA OF ORIGIN	ACT OR OMISSION	DEATHS (MEN)	DEATHS (WOMEN)	DEATHS (CHILDREN)	INJURIES (MEN)	INJURIES (WOMEN)	INJURIES (CHILDREN)	STREET NUMBER
1756	324	021	021	0	0	0	0	0	0	336
1757	320	030	020	0	0	0	0	0	0	108
1758	320	050	020	0	0	0	0	0	0	1301
1759	320	050	020	0	0	0	0	0	0	1301
1760	320	010	010	0	0	0	0	0	0	1301
1761	325	046	021	0	0	0	0	0	0	1301
1762	325	031	079	0	0	0	0	0	0	1301
1763	325	021	021	0	0	0	0	0	0	1395
1764	325	003	016	0	0	0	0	0	0	1395
1765	320	030	020	0	0	0	0	0	0	505
1766	320	070	040	0	0	0	0	0	0	505
1767	320	030	020	0	0	0	0	0	0	505
1768	325	005	021	0	0	0	0	0	0	505

OBS	STREET NAME	STREET TYPE	APARTMENT NUMBER	YEAR OF CONSTRUCTION	YEAR OF STATUS CHANGE	MONTH OF STATUS CHANGE	FINAL STATUS	UPGRADED AT TIME OF FIRE?
1756	ROSS	AV	315	904	81	3	1	Y
1757	ROSSEAU	AV	10	910	79	11	1	N
1758	ROTHESAY	ST	.	967	.	.	.	Y
1759	ROTHESAY	ST	.	967	.	.	.	Y
1760	ROTHESAY	ST	.	967	.	.	.	Y
1761	ROTHESAY	ST	.	967	.	.	.	Y
1762	ROTHESAY	ST	321	967	.	.	.	Y
1763	ROTHESAY	ST	101	970	.	.	.	Y
1764	ROTHESAY	ST	.	970	.	.	.	Y
1765	ROUGE	RD	2308	973	.	.	.	Y
1766	ROUGE	RD	.	973	.	.	.	Y
1767	ROUGE	RD	2305	973	.	.	.	Y
1768	ROUGE	RD	.	973	.	.	.	Y

APARTMENT FIRES
FOR THE YEARS 1974 THROUGH 1983

(INCIDENTS ARE SORTED BY ADDRESS)

OBS	YEAR	MONTH	DAY	SEQUENCE NUMBER	DAY OF THE WEEK	TIME(HOUR)	TIME(MINUTE)	OCCUPANT INSURED?	OWNER INSURED?	ESTIMATED DOLLAR LOSS	INSURED DOLLAR LOSS
1769	74	10	11	8	6	21	37			0	0
1770	76	4	8	3	5	12	13		Y	21488	20131
1771	76	11	18	4	5	23	40			500	0
1772	77	2	11	1	6	5	15			1800	0
1773	74	10	1	8	3	0	0	Y		346	346
1774	74	12	14	5	7	12	26			10	0
1775	74	12	20	6	6	18	47			0	0
1776	76	3	31	4	4	18	24			0	0
1777	76	4	7	4	4	13	47			50	0
1778	76	10	16	3	7	3	40			50	0
1779	78	11	11	8	7	22	53			25	0
1780	78	9	10	5	1	20	15		Y	200	0
1781	76	5	16	5	1	1	18			24702	18345

OBS	PROPERTY CLASSIFICATION	AREA OF ORIGIN	ACT OR OMISSION	DEATHS (MEN)	DEATHS (WOMEN)	DEATHS (CHILDREN)	INJURIES (MEN)	INJURIES (WOMEN)	INJURIES (CHILDREN)	STREET NUMBER
1769	320	010	010	0	0	0	0	0	0	163
1770	320	030	020	0	0	0	0	0	0	1526
1771	320	010	020	0	0	0	0	0	0	1526
1772	320	030	020	0	0	0	1	0	0	515
1773	320	040	040	0	0	0	0	0	0	1000
1774	320	040	040	0	0	0	0	0	0	230
1775	320	100	010	0	0	0	0	0	0	230
1776	320	040	070	0	0	0	0	1	0	230
1777	320	040	020	0	0	0	0	0	0	230
1778	320	010	010	0	0	0	0	0	0	230
1779	320	030	020	0	0	0	0	0	0	301
1780	320	030	020	0	0	0	0	0	0	661
1781	320	040	030	0	0	0	0	0	0	328

OBS	STREET NAME	STREET TYPE	APARTMENT NUMBER	YEAR OF CONSTRUCTION	YEAR OF STATUS CHANGE	MONTH OF STATUS CHANGE	FINAL STATUS	UPGRADED AT TIME OF FIRE?
1769	ROWANDALE	AV		964				N
1770	ROY	AV		905				N
1771	ROY	AV		905				N
1772	ROYAL	RD	208	972				Y
1773	SALTER	ST	202	972				Y
1774	SALTER	ST	16	913	80	3	2	N
1775	SALTER	ST		913	80	3	2	N
1776	SALTER	ST	28	913	80	3	2	N
1777	SALTER	ST		913	80	3	2	N
1778	SALTER	ST		913	80	3	2	N
1779	SALTER	ST	3	914			4	N
1780	SARA	AV	18	927				N
1781	SARGENT	AV	14	905	78	10	1	N

SAS

20:07 WEDNESDAY, JANUARY 29, 1986 138

APARTMENT FIRES
FOR THE YEARS 1974 THROUGH 1983

(INCIDENTS ARE SORTED BY ADDRESS)

OBS	YEAR	MONTH	DAY	SEQUENCE NUMBER	DAY OF THE WEEK	TIME(HOUR)	TIME(MINUTE)	OCCUPANT INSURED?	OWNER INSURED?	ESTIMATED DOLLAR LOSS	INSURED DOLLAR LOSS
1782	77	4	28	8	5	19	20		Y	4500	4211
1783	76	12	21	5	3	14	11	N	Y	204280	16535
1784	78	3	4	3	7	2	8			50	0
1785	80	2	18	2	2	0	38		Y	2750	2750
1786	78	10	9	3	2	17	53			100	0
1787	80	5	24	2	7	4	13	Y	Y	56500	0
1788	78	8	18	5	6	15	26			50	0
1789	83	11	3	5	5	13	31			0	0
1790	76	10	3	4	1	0	28			0	0
1791	80	3	8	8	7	22	9			550	0
1792	78	1	2	8	2	13	48	Y	Y	13700	11225
1793	77	5	8	3	1	4	30			0	0
1794	76	3	28	3	1	5	44	Y	Y	150	150

OBS	PROPERTY CLASSIFICATION	AREA OF ORIGIN	ACT OR OMISSION	DEATHS (MEN)	DEATHS (WOMEN)	DEATHS (CHILDREN)	INJURIES (MEN)	INJURIES (WOMEN)	INJURIES (CHILDREN)	STREET NUMBER
1782	320	030	010	0	0	0	0	0	0	328
1783	320	030	020	0	0	0	0	0	0	448
1784	320	030	010	0	0	0	0	0	0	448
1785	324	014	044	0	0	0	0	0	0	448
1786	320	030	020	0	0	0	0	0	0	459
1787	324	014	021	0	2	0	0	0	0	459
1788	320	030	020	0	0	0	1	0	0	637
1789	323	095	012	0	0	0	0	0	0	637
1790	320	040	070	0	0	0	0	0	0	737
1791	324	001	016	0	0	0	0	0	0	690
1792	320	030	090	1	0	0	0	0	0	111
1793	320	040	020	0	0	0	0	0	0	119
1794	320	010	010	0	0	0	0	0	0	1002

OBS	STREET NAME	STREET TYPE	APARTMENT NUMBER	YEAR OF CONSTRUCTION	YEAR OF STATUS CHANGE	MONTH OF STATUS CHANGE	FINAL STATUS	UPGRADED AT TIME OF FIRE?
1782	SARGENT	AV	27	905	78	10	1	N
1783	SARGENT	AV	15	905	78	2	1	N
1784	SARGENT	AV	3	905	78	2	1	N
1785	SARGENT	AV	13	905	79	2	1	Y
1786	SARGENT	AV	10	966				Y
1787	SARGENT	AV	8	966				Y
1788	SARGENT	AV	5	919	80	3	1	N
1789	SARGENT	AV		919	80	3	1	Y
1790	SARGENT	AV	3	914	81	10	1	N
1791	SCOTLAND	AV		969				Y
1792	SCOTT	ST	14	961				N
1793	SCOTT	ST	8	958				N
1794	SELKIRK	AV		959				N

APARTMENT FIRES
FOR THE YEARS 1974 THROUGH 1983

(INCIDENTS ARE SORTED BY ADDRESS)

OBS	YEAR	MONTH	DAY	SEQUENCE NUMBER	DAY OF THE WEEK	TIME(HOUR)	TIME(MINUTE)	OCCUPANT INSURED?	OWNER INSURED?	ESTIMATED DOLLAR LOSS	INSURED DOLLAR LOSS
1795	74	10	28	1	2	20	17		Y	1200	744
1795	78	9	23	4	7	1	20			4000	0
1797	83	8	22	2	2	13	35			0	0
1798	74	10	22	16	3	1	41		Y	25000	13231
1798	80	7	1	4	3	2	36			25	0
1800	74	1	18	4	6	2	26			0	0
1801	74	1	20	1	1	2	10			0	0
1802	74	1	30	6	4	0	0	Y		510	510
1803	74	2	2	1	7	3	2	Y	Y	0	0
1804	74	4	5	3	6	3	49			50	0
1805	74	4	7	4	1	3	9			0	0
1806	74	4	16	2	3	1	37			0	0
1807	74	5	8	8	4	1	18			0	0

OBS	PROPERTY CLASSIFICATION	AREA OF ORIGIN	ACT OR OMISSION	DEATHS (MEN)	DEATHS (WOMEN)	DEATHS (CHILDREN)	INJURIES (MEN)	INJURIES (WOMEN)	INJURIES (CHILDREN)	STREET NUMBER
1795	320	040	010	0	0	0	0	0	0	267
1796	320	050	010	0	0	0	0	0	0	390
1797	324	031	079	0	0	0	0	0	0	390
1798	320	030	020	1	0	0	0	0	0	575
1799	324	076	016	0	0	0	0	0	0	640
1800	320	010	010	0	0	0	0	0	0	700
1801	320	030	020	0	0	0	0	0	0	700
1802	320	050	020	0	0	0	0	0	0	700
1803	320	050	090	0	0	0	0	0	0	700
1804	320	050	020	0	0	0	0	0	0	700
1805	320	050	010	0	0	0	0	0	0	700
1806	320	050	020	0	0	0	0	0	0	700
1807	320	050	020	0	0	0	0	0	0	700

OBS	STREET NAME	STREET TYPE	APARTMENT NUMBER	YEAR OF CONSTRUCTION	YEAR OF STATUS CHANGE	MONTH OF STATUS CHANGE	FINAL STATUS	UPGRADED AT TIME OF FIRE?
1795	SELKIRK	AV		913	.	.	.	N
1796	SELKIRK	AV		902	79	7	1	N
1797	SELKIRK	AV	2	902	79	7	1	Y
1798	SELKIRK	AV	5	914	.	.	2	N
1799	SELKIRK	AV		915	81	3	1	N
1800	SETTER	ST		970	.	.	.	Y
1801	SETTER	ST		970	.	.	.	Y
1802	SETTER	ST	708	970	.	.	.	Y
1803	SETTER	ST		970	.	.	.	Y
1804	SETTER	ST		970	.	.	.	Y
1805	SETTER	ST		970	.	.	.	Y
1806	SETTER	ST		970	.	.	.	Y
1807	SETTER	ST		970	.	.	.	Y

APARTMENT FIRES
FOR THE YEARS 1974 THROUGH 1983

(INCIDENTS ARE SORTED BY ADDRESS)

OBS	YEAR	MONTH	DAY	SEQUENCE NUMBER	DAY OF THE WEEK	TIME(HOUR)	TIME(MINUTE)	OCCUPANT INSURED?	OWNER INSURED?	ESTIMATED DOLLAR LOSS	INSURED DOLLAR LOSS
1808	74	5	21	6	3	3	16		Y	700	3134
1809	74	9	7	4	7	0	0		Y	106	106
1810	74	11	5	2	3	1	40			20	0
1811	74	11	24	6	1	2	28			0	0
1812	74	12	4	2	4	3	28	Y	Y	900	893
1813	74	12	6	1	6	3	10		Y	400	391
1814	76	5	19	10	4	21	14			550	0
1815	76	7	8	3	5	18	7	N	Y	1650	643
1816	76	11	8	6	2	19	34			0	0
1817	77	4	19	8	3	18	14			50	0
1818	77	12	12	5	1	19	36			500	0
1819	78	9	4	8	2	4	42		Y	339	339
1820	83	1	15	9	7	0	0	Y		0	0

OBS	PROPERTY CLASSIFICATION	AREA OF ORIGIN	ACT OR OMISSION	DEATHS (MEN)	DEATHS (WOMEN)	DEATHS (CHILDREN)	INJURIES (MEN)	INJURIES (WOMEN)	INJURIES (CHILDREN)	STREET NUMBER
1808	320	090	010	0	0	0	0	0	0	700
1809	320	060	020	0	0	0	0	0	0	700
1810	320	040	010	0	0	0	0	0	0	700
1811	320	050	020	0	0	0	0	0	0	700
1812	320	010	010	0	0	0	0	0	0	700
1813	320	010	010	0	0	0	0	0	0	700
1814	320	040	060	0	0	0	0	1	0	700
1814	320	040	020	0	0	0	0	0	0	700
1815	320	050	010	0	0	0	0	0	0	700
1816	320	070	090	0	0	0	0	0	0	700
1817	320	030	020	0	0	0	0	0	0	700
1818	320	030	020	0	0	0	0	0	0	700
1819	320	030	020	0	0	0	0	0	0	700
1820	325	014	021	0	0	0	0	0	0	700

OBS	STREET NAME	STREET TYPE	APARTMENT NUMBER	YEAR OF CONSTRUCTION	YEAR OF STATUS CHANGE	MONTH OF STATUS CHANGE	FINAL STATUS	UPGRADED AT TIME OF FIRE?
1808	SETTER	ST		970	.	.	.	Y
1809	SETTER	ST		970	.	.	.	Y
1810	SETTER	ST		970	.	.	.	Y
1811	SETTER	ST		970	.	.	.	Y
1812	SETTER	ST		970	.	.	.	Y
1813	SETTER	ST		970	.	.	.	Y
1814	SETTER	AV		970	.	.	.	Y
1815	SETTER	ST	1014	970	.	.	.	Y
1816	SETTER	ST		970	.	.	.	Y
1817	SETTER	ST		970	.	.	.	Y
1818	SETTER	ST	1007	970	.	.	.	Y
1819	SETTER	ST	1206	970	.	.	.	Y
1820	SETTER	ST	715	970	.	.	.	Y

APARTMENT FIRES
FOR THE YEARS 1974 THROUGH 1983

(INCIDENTS ARE SORTED BY ADDRESS)

OBS	YEAR	MONTH	DAY	SEQUENCE NUMBER	DAY OF THE WEEK	TIME(HOUR)	TIME(MINUTE)	OCCUPANT INSURED?	OWNER INSURED?	ESTIMATED DOLLAR LOSS	INSURED DOLLAR LOSS
1821	74	4	30	11	3	0	0		Y	277	277
1822	78	4	17	5	2	19	26			200	0
1823	74	3	26	4	3	1	52		Y	200	383
1824	78	6	7	3	4	21	25	Y	Y	13000	12778
1825	79	9	1	3	7	0	30			0	0
1826	79	12	3	2	2	0	0	Y		100	0
1827	80	8	15	4	6	15	4			0	0
1828	83	11	26	8	7	20	48			0	0
1829	82	12	31	4	6	8	58		Y	21000	0
1830	80	2	23	14	7	21	1		Y	12000	6115
1831	81	1	20	2	3		55		Y	4804	4804
1832	81	2	25	6	4	18	56			100	0
1833	81	3	9	8	2	20	46			0	0

OBS	PROPERTY CLASSIFICATION	AREA OF ORIGIN	ACT OR OMISSION	DEATHS (MEN)	DEATHS (WOMEN)	DEATHS (CHILDREN)	INJURIES (MEN)	INJURIES (WOMEN)	INJURIES (CHILDREN)	STREET NUMBER
1821	320	040	020	0	0	0	0	0	0	686
1822	320	040	020	0	0	0	0	0	0	686
1823	320	060	020	0	0	0	0	0	0	133
1824	320	030	020	0	0	0	0	0	0	217
1825	325	031	021	0	0	0	0	0	0	309
1826	325	031	037	0	0	0	0	0	0	309
1827	323	031	079	0	0	0	0	0	0	309
1828	324	031	079	0	0	0	0	0	0	309
1828	323	014	024	0	0	0	2	1	1	325
1829	324	021	021	0	0	0	0	0	0	428
1830	324	042	016	0	0	0	1	0	0	428
1831	324	025	090	0	0	0	0	0	0	428
1832	324	032	021	0	0	0	0	0	0	428
1833	325	032	021	0	0	0	0	0	0	428

OBS	STREET NAME	STREET TYPE	APARTMENT NUMBER	YEAR OF CONSTRUCTION	YEAR OF STATUS CHANGE	MONTH OF STATUS CHANGE	FINAL STATUS	UPGRADED AT TIME OF FIRE?
1821	SHEPPARD	ST		972	.	.	.	Y
1822	SHEPPARD	ST	17	972	.	.	.	Y
1823	SHERBROOK	ST		910	78	6	1	N
1824	SHERBROOK	ST	9	925	81	3	1	N
1825	SHERBROOK	ST	45	909	78	12	1	Y
1826	SHERBROOK	ST	29	909	78	12	1	Y
1827	SHERBROOK	ST	50	909	78	12	1	Y
1828	SHERBROOK	ST	1	909	78	12	1	Y
1829	SHERBROOK	ST	6	904	80	8	1	Y
1830	SHERBROOK	ST	26	953	.	.	.	N
1831	SHERBROOK	ST		953	.	.	.	N
1832	SHERBROOK	ST		953	.	.	.	N
1833	SHERBROOK	ST		953	.	.	.	N

APARTMENT FIRES
FOR THE YEARS 1974 THROUGH 1983

(INCIDENTS ARE SORTED BY ADDRESS)

OBS	YEAR	MONTH	DAY	SEQUENCE NUMBER	DAY OF THE WEEK	TIME(HOUR)	TIME(MINUTE)	OCCUPANT INSURED?	OWNER INSURED?	ESTIMATED DOLLAR LOSS	INSURED DOLLAR LOSS
1834	80	1	7	8	2	23	48			100	0
1835	83	4	18	5	2	23	13			50	0
1836	76	11	30	17	3	0	0	Y		40	0
1837	80	4	28	1	2	13	56		Y	200	0
1838	80	6	12	1	5	15	16		Y	300	0
1839	81	2	14	11	7	20	0		Y	562	562
1840	83	10	23	2	1	11	45	N	Y	1800	860
1841	74	3	22	4	6	22	42			500	0
1842	74	9	11	3	4	3	58			400	0
1843	74	7	17	8	4	3	20			100	0
1844	80	9	27	3	7	9	46			75	0
1845	81	4	6	3	2	2	37			10	0
1846	82	11	3	1	4	2	14		Y	500	0

OBS	PROPERTY CLASSIFICATION	AREA OF ORIGIN	ACT OR OMISSION	DEATHS (MEN)	DEATHS (WOMEN)	DEATHS (CHILDREN)	INJURIES (MEN)	INJURIES (WOMEN)	INJURIES (CHILDREN)	STREET NUMBER
1834	324	014	090	0	0	0	0	0	0	468
1835	323	043	012	0	0	0	0	0	0	468
1836	320	090	020	0	0	0	0	0	0	485
1837	324	031	079	0	0	0	0	0	0	485
1838	324	032	021	0	0	0	0	0	0	522
1838	324	042	016	0	0	0	0	0	0	522
1839	324	031	079	0	0	0	0	0	0	522
1840	320	030	020	0	0	0	1	0	0	533
1842	320	030	020	0	0	0	0	0	0	533
1843	320	030	020	0	0	0	0	0	0	552
1844	324	021	011	0	0	0	0	0	0	552
1845	324	021	016	0	0	0	1	0	0	552
1846	325	069	012	0	0	0	0	0	0	552

OBS	STREET NAME	STREET TYPE	APARTMENT NUMBER	YEAR OF CONSTRUCTION	YEAR OF STATUS CHANGE	MONTH OF STATUS CHANGE	FINAL STATUS	UPGRADED AT TIME OF FIRE?
1834	SHERBROOK	ST	2	914	79	11	1	Y
1835	SHERBROOK	ST		914	79	11	1	Y
1836	SHERBROOK	ST	8	906	78	4	1	N
1837	SHERBROOK	ST	6	906	78	4	1	Y
1838	SHERBROOK	ST		951	.	.	.	N
1839	SHERBROOK	ST	204	951	.	.	.	N
1840	SHERBROOK	ST		951	.	.	.	N
1841	SHERBROOK	ST		959	.	.	.	N
1842	SHERBROOK	ST	4	959	.	.	.	N
1843	SHERBROOK	ST	9	914	83	4	1	N
1844	SHERBROOK	ST	2	914	83	4	1	N
1845	SHERBROOK	ST	1	914	83	4	1	N
1846	SHERBROOK	ST		914	83	4	1	N

APARTMENT FIRES
FOR THE YEARS 1974 THROUGH 1983

(INCIDENTS ARE SORTED BY ADDRESS)

OBS	YEAR	MONTH	DAY	SEQUENCE NUMBER	DAY OF THE WEEK	TIME(HOUR)	TIME(MINUTE)	OCCUPANT INSURED?	OWNER INSURED?	ESTIMATED DOLLAR LOSS	INSURED DOLLAR LOSS
1847	83	7	16	8	7	22	57			1000	0
1848	80	2	5	3	3	4	30			25	0
1849	82	11	8	10	2	17	49			300	0
1850	76	4	13	7	3	19	9		Y	425	114
1851	76	11	11	6	5	17	58	Y	Y	401	0
1852	77	6	4	1	7	6	55			125	0
1853	75	8	23	4	7	19	32			100	0
1854	74	12	3	5	3	1	31		Y	6500	5330
1855	83	2	22	5	3	16	5		Y	2200	2200
1856	74	4	19	3	6	5	30			25	0
1857	78	3	9	6	5	8	55			0	0
1858	78	3	10	4	6	7	53			0	0
1859	78	8	12	7	7	11	37			0	0
OBS	PROPERTY CLASSIFICATION	AREA OF ORIGIN	ACT OR OMISSION	DEATHS (MEN)	DEATHS (WOMEN)	DEATHS (CHILDREN)	INJURIES (MEN)	INJURIES (WOMEN)	INJURIES (CHILDREN)	STREET NUMBER	
1847	325	021	024	0	0	0	0	0	0	552	
1848	324	005	016	0	0	0	0	0	0	556	
1849	325	031	079	0	0	0	0	0	0	573	
1850	320	030	020	0	0	0	0	0	0	681	
1851	320	040	020	0	0	0	0	1	0	694	
1852	320	030	020	0	0	0	1	0	0	694	
1853	320	030	020	0	0	0	0	0	0	853	
1854	320	100	010	0	0	0	0	0	0	892	
1855	324	021	069	0	0	0	0	0	0	892	
1856	320	030	020	0	0	0	0	0	0	930	
1857	320	010	010	0	0	0	0	0	0	590	
1858	320	010	010	0	0	0	0	0	0	590	
1859	320	050	010	0	0	0	0	0	0	590	
OBS	STREET NAME	STREET TYPE	APARTMENT NUMBER	YEAR OF CONSTRUCTION	YEAR OF STATUS CHANGE	MONTH OF STATUS CHANGE	FINAL STATUS	UPGRADED AT TIME OF FIRE?			
1847	SHERBROOK	ST	4	914	83	4	1	Y			
1848	SHERBROOK	ST		928	79	10	1	Y			
1849	SHERBROOK	ST	21	930	80	10	1	Y			
1850	SHERBROOK	ST	301	865	.	.	.	Y			
1851	SHERBROOK	ST	20	914	.	.	5	N			
1852	SHERBROOK	ST	26	914	.	.	5	N			
1853	SHERBROOK	ST	6	910	80	12	4	N			
1854	SHERBROOK	ST		903	81	4	1	N			
1855	SHERBROOK	ST	6	903	81	4	1	Y			
1856	SHERBROOK	ST	7	935	77	6	2	N			
1857	SIMCOE	ST		955	.	.	.	N			
1858	SIMCOE	ST		955	.	.	.	N			
1859	SIMCOE	ST		955	.	.	.	N			

APARTMENT FIRES
FOR THE YEARS 1974 THROUGH 1983

(INCIDENTS ARE SORTED BY ADDRESS)

OBS	YEAR	MONTH	DAY	SEQUENCE NUMBER	DAY OF THE WEEK	TIME(HOUR)	TIME(MINUTE)	OCCUPANT INSURED?	OWNER INSURED?	ESTIMATED DOLLAR LOSS	INSURED DOLLAR LOSS
1860	80	4	7	4	2	9	21			0	0
1861	82	2	7	6	1	16	27			0	0
1862	83	5	16	3	2	9	11			800	0
1863	78	12	10	3	1	12	42			0	0
1864	81	1	22	7	5	20	5		Y	1000	0
1865	81	7	13	3	2	11	17			0	0
1866	81	10	4	1	1	0	56			0	0
1867	76	1	25	6	1	15	53			20	0
1868	83	11	6	4	1	21	1			1800	0
1869	79	5	8	8	3	18	31			0	0
1870	82	2	7	3	1	11	39			20	0
1871	74	1	21	4	2	7	41	Y	Y	160	161
1872	74	7	28	12	1	17	57			0	0
OBS	PROPERTY CLASSIFICATION	AREA OF ORIGIN	ACT OR OMISSION	DEATHS (MEN)	DEATHS (WOMEN)	DEATHS (CHILDREN)	INJURIES (MEN)	INJURIES (WOMEN)	INJURIES (CHILDREN)	STREET NUMBER	
1860	324	079	016	0	0	0	0	0	0	580	
1861	324	031	079	0	0	0	0	1	0	580	
1862	324	021	024	0	0	0	1	0	0	614	
1863	320	040	020	0	0	0	0	0	0	652	
1864	324	031	079	0	0	0	0	0	0	652	
1865	323	032	016	0	0	0	0	0	0	652	
1866	324	031	079	0	0	0	0	0	0	652	
1867	320	030	010	0	0	0	0	0	0	287	
1868	324	014	021	0	0	0	0	0	0	128	
1869	325	046	021	0	0	0	0	0	0	134	
1870	325	031	079	0	0	0	0	0	0	134	
1871	320	050	020	0	0	0	0	0	0	180	
1872	320	050	040	0	0	0	0	0	0	180	
OBS	STREET NAME	STREET TYPE	APARTMENT NUMBER	YEAR OF CONSTRUCTION	YEAR OF STATUS CHANGE	MONTH OF STATUS CHANGE	FINAL STATUS	UPGRADED AT TIME OF FIRE?			
1860	SIMCOE	ST		955	.	.	.	N			
1861	SIMCOE	ST	9	955	.	.	.	N			
1862	SIMCOE	ST	7	912	78	1	1	Y			
1863	SIMCOE	ST	7	913	78	8	1	N			
1864	SIMCOE	ST	6	913	78	8	1	Y			
1865	SIMCOE	ST		913	78	8	1	Y			
1866	SIMCOE	ST	6	913	78	8	1	Y			
1867	SINCLAIR	ST		912	81	3	5	N			
1868	SMITH	ST		958	.	.	.	N			
1869	SMITH	ST	37	978	.	.	.	Y			
1870	SMITH	ST	1003	978	.	.	.	Y			
1871	SMITH	ST		972	.	.	.	Y			
1872	SMITH	ST		972	.	.	.	Y			

APARTMENT FIRES
FOR THE YEARS 1974 THROUGH 1983

(INCIDENTS ARE SORTED BY ADDRESS)

OBS	YEAR	MONTH	DAY	SEQUENCE NUMBER	DAY OF THE WEEK	TIME(HOUR)	TIME(MINUTE)	OCCUPANT INSURED?	OWNER INSURED?	ESTIMATED DOLLAR LOSS	INSURED DOLLAR LOSS
1873	76	6	30	3	4	19	17			0	0
1874	77	1	15	4	7	16	33			0	0
1875	77	1	23	1	1	22	51			0	0
1876	77	9	15	4	5	23	8			2300	0
1877	78	2	23	1	5	0	39			300	0
1878	79	8	8	6	4	6	3			280	0
1879	79	11	3	11	7	18	9			100	0
1880	74	6	29	4	7	18	0			0	0
1881	77	9	24	5	7	23	7		Y	14450	14398
1882	79	11	16	1	6	0	18		Y	46500	0
1883	81	3	8	2	1	1	51		Y	20000	14857
1884	74	8	30	2	6	11	15		Y	14780	14780
1885	77	2	17	1	5	2	19			5	0

OBS	PROPERTY CLASSIFICATION	AREA OF ORIGIN	ACT OR OMISSION	DEATHS (MEN)	DEATHS (WOMEN)	DEATHS (CHILDREN)	INJURIES (MEN)	INJURIES (WOMEN)	INJURIES (CHILDREN)	STREET NUMBER
1873	320	050	020	0	0	0	0	0	0	180
1874	320	050	090	0	0	0	0	0	0	180
1875	320	050	020	0	0	0	0	0	0	180
1876	320	050	090	1	0	0	0	0	0	180
1877	320	030	020	0	0	0	0	0	0	180
1878	325	021	021	0	0	0	0	0	0	180
1879	325	014	021	0	0	0	0	0	0	190
1880	320	060	020	0	0	0	0	0	0	180
1881	320	030	020	0	0	0	0	0	0	190
1882	325	014	040	0	0	0	0	0	0	190
1883	325	048	016	0	0	0	0	0	0	79
1884	320	090	010	0	0	0	0	0	0	79
1885	320	040	020	0	0	0	0	0	0	79

OBS	STREET NAME	STREET TYPE	APARTMENT NUMBER	YEAR OF CONSTRUCTION	YEAR OF STATUS CHANGE	MONTH OF STATUS CHANGE	FINAL STATUS	UPGRADED AT TIME OF FIRE?
1873	SMITH	ST		972	.	.	.	Y
1874	SMITH	ST		972	.	.	.	Y
1875	SMITH	ST		972	.	.	.	Y
1876	SMITH	ST	1111	972	.	.	.	Y
1877	SMITH	ST	1702	972	.	.	.	Y
1878	SMITH	ST	1608	972	.	.	.	Y
1879	SMITH	ST	405	972	.	.	.	Y
1880	SMITH	ST		970	.	.	.	Y
1881	SMITH	ST	506	970	.	.	.	Y
1882	SMITH	ST	1906	970	.	.	.	Y
1883	SMITH	ST		970	.	.	.	Y
1884	SMITH	ST		912	81	7	1	N
1885	SMITH	ST	8	912	81	7	1	N

APARTMENT FIRES
FOR THE YEARS 1974 THROUGH 1983

(INCIDENTS ARE SORTED BY ADDRESS)

OBS	YEAR	MONTH	DAY	SEQUENCE NUMBER	DAY OF THE WEEK	TIME(HOUR)	TIME(MINUTE)	OCCUPANT INSURED?	OWNER INSURED?	ESTIMATED DOLLAR LOSS	INSURED DOLLAR LOSS
1886	80	6	8	7	1	18	35			150	0
1887	81	5	19	3	3	9	19			150	0
1888	81	12	12	8	7	14	43			200	0
1889	82	7	15	4	5	7	23			0	0
1890	83	5	23	3	5	16	49			16000	12201
1891	81	12	16	5	4	17	38			50	0
1892	75	3	28	7	6	18	34			0	0
1893	77	12	5	8	2	11	7	Y	Y	3280	2843
1894	78	6	28	1	4	2	40		Y	1300	1230
1895	79	10	6	5	7	5	28			75	0
1896	81	5	25	7	2	21	22			0	0
1897	75	5	26	13	2	0	0	Y		175	173
1898	74	2	28	5	5	10	33			500	0

OBS	PROPERTY CLASSIFICATION	AREA OF ORIGIN	ACT OR OMISSION	DEATHS (MEN)	DEATHS (WOMEN)	DEATHS (CHILDREN)	INJURIES (MEN)	INJURIES (WOMEN)	INJURIES (CHILDREN)	STREET NUMBER
1886	324	031	079	0	0	0	0	0	0	79
1887	324	021	090	0	0	0	0	0	0	79
1888	325	001	016	0	0	0	0	0	0	79
1889	324	031	079	0	0	0	0	0	0	79
1890	325	014	012	0	0	0	1	1	0	87
1891	325	001	016	0	0	0	0	0	0	50
1892	320	040	020	0	0	0	0	0	0	136
1893	320	050	020	0	0	0	0	0	0	136
1894	320	010	010	0	0	0	0	0	0	136
1895	325	014	021	0	0	0	0	0	0	136
1896	324	002	016	0	0	0	0	0	0	185
1897	320	040	030	0	0	0	0	0	0	435
1898	320	030	020	0	0	0	0	0	0	464

OBS	STREET NAME	STREET TYPE	APARTMENT NUMBER	YEAR OF CONSTRUCTION	YEAR OF STATUS CHANGE	MONTH OF STATUS CHANGE	FINAL STATUS	UPGRADED AT TIME OF FIRE?
1886	SMITH	ST		912	81	7	1	N
1887	SMITH	ST		912	81	7	1	Y
1888	SMITH	ST		912	81	7	1	Y
1889	SMITH	ST	1	912	81	7	1	Y
1890	SMITH	ST	39	930	81	10	1	Y
1891	SOUTH PARK	DR		971	.	.	.	Y
1892	SPENCE	ST		930	81	3	1	N
1893	SPENCE	ST		930	81	3	1	N
1894	SPENCE	ST		930	81	3	1	N
1895	SPENCE	ST		930	81	3	1	N
1896	SPENCE	ST		907	78	4	1	Y
1897	SPENCE	ST	15	929	81	5	1	N
1898	SPENCE	ST		912	78	11	1	N

APARTMENT FIRES
FOR THE YEARS 1974 THROUGH 1983

(INCIDENTS ARE SORTED BY ADDRESS)

OBS	YEAR	MONTH	DAY	SEQUENCE NUMBER	DAY OF THE WEEK	TIME(HOUR)	TIME(MINUTE)	OCCUPANT INSURED?	OWNER INSURED?	ESTIMATED DOLLAR LOSS	INSURED DOLLAR LOSS
1899	74	3	10	8	1	23	18			0	0
1900	79	2	24	5	7	10	42		Y	44000	23262
1901	80	11	4	9	3	21	5			300	0
1902	76	4	13	8	3	19	34			75	0
1903	77	12	11	4	1	18	1		Y	2350	2303
1904	82	1	17	11	1	0	0	Y		250	0
1905	82	7	9	3	6	6	1	N	Y	20000	0
1906	80	10	15	3	4	19	57		Y	12000	0
1907	74	10	27	6	1	17	54			400	0
1908	74	10	31	11	5	0	0		Y	130	130
1909	77	11	13	6	1	19	6			200	0
1910	76	1	11	5	1	13	19			500	0
1911	76	3	21	2	1	3	53			0	0

OBS	PROPERTY CLASSIFICATION	AREA OF ORIGIN	ACT OR OMISSION	DEATHS (MEN)	DEATHS (WOMEN)	DEATHS (CHILDREN)	INJURIES (MEN)	INJURIES (WOMEN)	INJURIES (CHILDREN)	STREET NUMBER
1899	320	010	010	0	0	0	0	0	0	464
1900	324	014	090	0	0	0	0	0	0	464
1901	324	014	021	0	0	0	0	0	0	74
1902	320	030	020	0	0	0	0	0	0	351
1903	320	040	040	0	0	0	0	0	0	329
1904	325	014	037	0	0	0	0	0	0	329
1905	324	021	021	0	0	0	0	0	0	355
1906	324	021	011	0	0	0	0	0	0	409
1907	320	040	020	0	0	0	0	0	0	202
1908	320	040	020	0	0	0	0	0	0	202
1909	320	030	020	0	0	0	0	1	1	202
1910	320	010	010	0	0	0	0	0	0	205
1911	320	030	020	0	0	0	0	0	0	666

OBS	STREET NAME	STREET TYPE	APARTMENT NUMBER	YEAR OF CONSTRUCTION	YEAR OF STATUS CHANGE	MONTH OF STATUS CHANGE	FINAL STATUS	UPGRADED AT TIME OF FIRE?
1899	SPENCE	ST		912	79	11	1	N
1900	SPENCE	ST	12	912	79	11	1	Y
1901	SPENCE	ST	21	911	80	7	1	Y
1902	SPRINGFIELD	RD	202	970	.	.	.	Y
1903	ST ANNES	RD		971	.	.	.	Y
1904	ST ANNES	RD	401	971	.	.	.	N
1905	ST ANNES	RD	6	953	.	.	.	N
1906	ST ANNES	RD	6	957	.	.	.	N
1907	ST ANTHONY	AV	2	955	.	.	.	N
1908	ST ANTHONY	AV	2	955	.	.	.	N
1909	ST ANTHONY	AV	10	955	.	.	.	N
1910	ST ANTHONY	AV		952	83	5	1	N
1911	ST JAMES	ST		970	.	.	.	Y

APARTMENT FIRES
FOR THE YEARS 1974 THROUGH 1983

(INCIDENTS ARE SORTED BY ADDRESS)

OBS	YEAR	MONTH	DAY	SEQUENCE NUMBER	DAY OF THE WEEK	TIME(HOUR)	TIME(MINUTE)	OCCUPANT INSURED?	OWNER INSURED?	ESTIMATED DOLLAR LOSS	INSURED DOLLAR LOSS
1912	77	7	22	8	6	12	8			0	0
1913	77	12	23	6	6	22	9			25	0
1914	79	4	2	1	2	21	33			0	0
1915	81	1	28	3	4	19	9			0	0
1916	83	7	15	1	6	1	5			2000	0
1917	79	2	2	2	6	21	36			600	0
1918	82	12	21	6	3	16	18			0	0
1919	83	6	10	4	6	23	33			550	0
1920	82	4	9	7	6	20	40			0	0
1921	80	7	15	2	3	2	22			1025	0
1922	82	4	25	1	1	5	4			0	0
1923	82	7	13	1	3	1	47			0	0
1924	83	1	2	5	1	15	28		Y	0	0

OBS	PROPERTY CLASSIFICATION	AREA OF ORIGIN	ACT OR OMISSION	DEATHS (MEN)	DEATHS (WOMEN)	DEATHS (CHILDREN)	INJURIES (MEN)	INJURIES (WOMEN)	INJURIES (CHILDREN)	STREET NUMBER
1912	320	050	020	0	0	0	0	0	0	666
1913	320	030	020	0	0	0	0	0	0	666
1914	325	046	021	0	0	0	0	0	0	666
1915	325	046	090	0	0	0	0	0	0	666
1916	325	047	044	0	0	0	0	0	0	270
1917	323	014	020	0	0	0	0	0	0	270
1918	324	031	079	0	0	0	0	0	0	270
1919	324	021	044	0	0	0	0	0	0	5
1920	324	001	016	0	0	0	0	0	0	555
1921	323	047	090	0	0	0	0	0	0	817
1922	324	031	071	0	0	0	0	0	0	817
1923	324	001	016	0	0	0	0	0	0	817
1924	323	032	016	0	0	0	0	0	0	817

OBS	STREET NAME	STREET TYPE	APARTMENT NUMBER	YEAR OF CONSTRUCTION	YEAR OF STATUS CHANGE	MONTH OF STATUS CHANGE	FINAL STATUS	UPGRADED AT TIME OF FIRE?
1912	ST JAMES	ST		970	.	.	.	Y
1913	ST JAMES	ST	601	970	.	.	.	Y
1914	ST JAMES	ST		970	.	.	.	Y
1915	ST JAMES	ST		970	.	.	.	Y
1916	ST JAMES	ST		970	.	.	.	Y
1917	ST JOHNS	AV	15	913	78	5	1	Y
1918	ST JOHNS	AV	8	913	78	5	1	Y
1919	ST JOHNS	AV	5	913	78	5	1	Y
1920	ST MARKS	PL		967	.	.	.	N
1921	ST MARY	AV		880	.	.	.	Y
1922	ST PAUL	AV		911	78	10	1	Y
1923	ST PAUL	AV		911	78	10	1	Y
1924	ST PAUL	AV		911	78	10	1	Y

APARTMENT FIRES
FOR THE YEARS 1974 THROUGH 1983

(INCIDENTS ARE SORTED BY ADDRESS)

OBS	YEAR	MONTH	DAY	SEQUENCE NUMBER	DAY OF THE WEEK	TIME(HOUR)	TIME(MINUTE)	OCCUPANT INSURED?	OWNER INSURED?	ESTIMATED DOLLAR LOSS	INSURED DOLLAR LOSS
1925	75	2	18	3	3	2	8			10	0
1926	83	4	21	12	5	23	39		Y	15000	6000
1927	74	3	17	4	1	3	9			0	0
1928	74	8	31	8	7	2	0		Y	710	710
1929	74	9	2	9	2	3	24		Y	50	0
1930	76	8	14	2	7	4	4			300	0
1931	77	1	25	4	3	14	9			150	0
1932	78	2	18	5	7	5	30	N	Y	2000	1784
1933	79	5	21	4	2	4	0	Y	Y	750	724
1934	81	8	10	4	2	10	48			0	0
1935	74	12	11	2	4	2	1			1800	0
1936	75	7	15	8	3	0	0		Y	550	545
1937	78	10	23	1	2	1	37		Y	500	0

OBS	PROPERTY CLASSIFICATION	AREA OF ORIGIN	ACT OR OMISSION	DEATHS (MEN)	DEATHS (WOMEN)	DEATHS (CHILDREN)	INJURIES (MEN)	INJURIES (WOMEN)	INJURIES (CHILDREN)	STREET NUMBER
1925	320	010	010	0	0	0	0	0	0	821
1926	325	014	021	0	0	0	1	0	0	821
1927	320	040	070	0	0	0	0	0	0	111
1928	320	010	090	0	0	0	0	0	0	111
1929	320	010	010	0	0	0	0	0	0	111
1930	320	010	010	0	0	0	0	0	0	111
1931	320	010	010	0	0	0	0	0	0	111
1932	320	030	020	0	0	0	1	0	0	111
1933	324	021	021	0	0	0	1	0	0	111
1934	325	031	079	0	0	0	0	0	0	445
1935	320	040	020	0	0	0	0	0	0	641
1936	320	070	040	0	0	0	0	0	0	641
1937	320	040	020	0	0	0	0	0	0	641

OBS	STREET NAME	STREET TYPE	APARTMENT NUMBER	YEAR OF CONSTRUCTION	YEAR OF STATUS CHANGE	MONTH OF STATUS CHANGE	FINAL STATUS	UPGRADED AT TIME OF FIRE?
1925	ST PAUL	AV		911	78	9	1	N
1926	ST PAUL	AV	9	911	78	9	1	Y
1927	STADACONA	ST		965	.	.	.	Y
1928	STADACONA	ST		965	.	.	.	Y
1929	STADACONA	ST		965	.	.	.	Y
1930	STADACONA	ST		965	.	.	.	Y
1931	STADACONA	ST		965	.	.	.	Y
1932	STADACONA	ST	224	965	.	.	.	Y
1933	STADACONA	ST	220	965	.	.	.	N
1934	STAFFORD	ST	3	880	.	.	.	Y
1935	STAFFORD	AV	115	965	.	.	.	Y
1936	STAFFORD	AV		965	.	.	.	Y
1937	STAFFORD	ST	114	965	.	.	.	Y

APARTMENT FIRES
FOR THE YEARS 1974 THROUGH 1983

(INCIDENTS ARE SORTED BY ADDRESS)

OBS	YEAR	MONTH	DAY	SEQUENCE NUMBER	DAY OF THE WEEK	TIME(HOUR)	TIME(MINUTE)	OCCUPANT INSURED?	OWNER INSURED?	ESTIMATED DOLLAR LOSS	INSURED DOLLAR LOSS
1938	83	5	30	9	2	22	20			0	0
1939	76	11	19	4	6	15	59		Y	3500	0
1940	80	5	8	3	3	13	14			200	0
1941	80	10	28	4	4	15	10			10400	0
1942	82	2	6	2	7	11	11			5700	0
1943	77	6	11	4	7	11	11			200	0
1944	80	4	5	2	7	3	22			500	0
1945	77	9	15	3	5	12	16			50	0
1946	81	3	15	3	1	2	36		Y	10288	9488
1947	80	7	3	15	5	22	19			10718	10718
1948	81	6	19	2	6	4	48			390	250
1949	75	10	15	5	4	19	31		Y	380	180
1950	75	3	18	2	3	18	2		Y	380	180

OBS	PROPERTY CLASSIFICATION	AREA OF ORIGIN	ACT OR OMISSION	DEATHS (MEN)	DEATHS (WOMEN)	DEATHS (CHILDREN)	INJURIES (MEN)	INJURIES (WOMEN)	INJURIES (CHILDREN)	STREET NUMBER
1938	323	031	078	0	0	0	0	0	0	641
1939	320	030	040	0	0	0	0	0	0	474
1940	323	031	079	0	0	0	0	0	0	628
1941	323	021	012	0	0	0	0	0	0	628
1942	324	021	024	0	0	0	0	0	0	628
1943	320	030	020	0	0	0	0	0	0	108
1944	324	014	021	0	0	0	0	0	0	108
1945	320	040	010	0	0	0	0	0	0	110
1946	324	001	016	0	0	0	1	0	0	114
1947	325	031	079	0	0	0	0	0	0	134
1948	325	031	079	0	0	0	1	1	2	134
1949	320	030	040	0	0	0	0	0	0	166
1950	320	040	040	0	0	0	0	0	0	240

OBS	STREET NAME	STREET TYPE	APARTMENT NUMBER	YEAR OF CONSTRUCTION	YEAR OF STATUS CHANGE	MONTH OF STATUS CHANGE	FINAL STATUS	UPGRADED AT TIME OF FIRE?
1938	STAFFORD	ST	106	965	.	.	.	Y
1939	STELLA	AV	3	905	.	.	.	N
1940	STELLA	AV	3	911	.	.	.	N
1941	STELLA	AV	3	911	.	.	.	N
1942	STELLA	AV	4	911	.	.	.	N
1943	STRADBROOK	AV	10	961	.	.	.	N
1944	STRADBROOK	AV	2	961	.	.	.	N
1945	STRADBROOK	AV	1	962	.	.	.	N
1946	STRADBROOK	AV		969	.	.	.	Y
1947	STRADBROOK	AV	101	969	.	.	.	Y
1948	STRADBROOK	AV	104	970	.	.	.	Y
1949	STRADBROOK	AV	15	970	.	.	.	Y
1950	STRADBROOK	AV		973	.	.	.	Y

Table with columns: OBS, YEAR, MONTH, DAY, SEQUENCE, DAY OF THE WEEK, TIME (HOUR), TIME (MINUTE), OCCUPANT INSURED?, OWNER INSURED?, ESTIMATED DOLLAR LOSS, INSURED DOLLAR LOSS. Includes sub-headers for PROPERTY CLASSIFICATION, AREA OF ORIGIN, ACT OR OMISSION, DEATHS (MEN), DEATHS (WOMEN), etc. Header note: APARTMENT FIRES FOR THE YEARS 1974 THROUGH 1983 (INCIDENTS ARE SORTED BY ADDRESS). Date: 20:07 WEDNESDAY, JANUARY 29, 1986 152.

Table with columns: OBS, YEAR, MONTH, DAY, SEQUENCE, DAY OF THE WEEK, TIME (HOUR), TIME (MINUTE), OCCUPANT INSURED?, OWNER INSURED?, ESTIMATED DOLLAR LOSS, INSURED DOLLAR LOSS. Includes sub-headers for PROPERTY CLASSIFICATION, AREA OF ORIGIN, ACT OR OMISSION, DEATHS (MEN), DEATHS (WOMEN), etc. Header note: APARTMENT FIRES FOR THE YEARS 1974 THROUGH 1983 (INCIDENTS ARE SORTED BY ADDRESS). Date: 20:07 WEDNESDAY, JANUARY 29, 1986 151.

APARTMENT FIRES
FOR THE YEARS 1974 THROUGH 1983
(INCIDENTS ARE SORTED BY ADDRESS)

OBS	YEAR	MONTH	DAY	SEQUENCE NUMBER	DAY OF THE WEEK	TIME(HOUR)	TIME(MINUTE)	OCCUPANT INSURED?	OWNER INSURED?	ESTIMATED DOLLAR LOSS	INSURED DOLLAR LOSS
1977	83	9	28	11	4	12	20		Y	3400	3000
1978	82	4	28	3	4	8	57			0	0
1979	82	11	25	8	5	18	28			450	0
1980	83	4	27	6	4	17	41			0	0
1981	82	5	13	8	5	0	0	Y		15	15
1982	77	3	27	5	1	3	18			200	0
1983	75	1	1	7	4	4	0	Y	Y	618	618
1984	75	1	2	9	5	4	6	Y	Y	1800	0
1985	80	8	26	2	5	0	8	Y	Y	55200	49578
1986	74	8	8	4	5	19	4			200	0
1987	77	7	12	4	3	18	0	Y		100	84
1988	77	5	2	4	2	3	3			70	0
1989	77	6	30	8	5	6	8	Y		450	352

OBS	PROPERTY CLASSIFICATION	AREA OF ORIGIN	ACT OR OMISSION	DEATHS (MEN)	DEATHS (WOMEN)	DEATHS (CHILDREN)	INJURIES (MEN)	INJURIES (WOMEN)	INJURIES (CHILDREN)	STREET NUMBER
1977	323	042	016	0	0	0	1	0	0	414
1978	323	064	090	0	0	0	0	0	0	430
1979	325	014	021	0	0	0	1	0	0	431
1980	324	031	079	0	0	0	0	0	0	431
1981	324	014	021	0	0	0	0	0	0	500
1982	320	050	010	0	0	0	0	0	0	616
1983	320	030	040	0	0	0	0	0	0	35
1984	320	030	040	0	0	0	0	0	0	35
1985	324	092	012	0	0	0	0	0	0	40
1986	320	040	020	0	0	0	1	0	0	55
1987	320	030	020	0	0	0	0	0	0	55
1988	320	030	020	0	0	0	0	0	0	85
1989	320	030	020	0	0	0	0	0	0	80

OBS	STREET NAME	STREET TYPE	APARTMENT NUMBER	YEAR OF CONSTRUCTION	YEAR OF STATUS CHANGE	MONTH OF STATUS CHANGE	FINAL STATUS	UPGRADED AT TIME OF FIRE?
1977	STRADBROOK	ST		961	.	.	.	N
1978	STRADBROOK	AV		958	.	.	.	N
1979	STRADBROOK	AV	11	958	.	.	.	N
1980	STRADBROOK	AV	2	958	.	.	.	N
1981	STRADBROOK	AV	109	968	.	.	.	Y
1982	STRATHCONA	ST		962	.	.	.	N
1983	STRAUSS	AV	210	974	.	.	.	Y
1984	STRAUSS	DR	210	974	.	.	.	Y
1985	STRAUSS	DR	103	977	.	.	.	Y
1986	STRAUSS	DR		974	.	.	.	Y
1987	STRAUSS	DR	201	974	.	.	.	Y
1988	STRAUSS	DR	201	974	.	.	.	Y
1989	STRAUSS	DR	5	977	.	.	.	Y

APARTMENT FIRES
FOR THE YEARS 1974 THROUGH 1983
(INCIDENTS ARE SORTED BY ADDRESS)

OBS	YEAR	MONTH	DAY	SEQUENCE NUMBER	DAY OF THE WEEK	TIME(HOUR)	TIME(MINUTE)	OCCUPANT INSURED?	OWNER INSURED?	ESTIMATED DOLLAR LOSS	INSURED DOLLAR LOSS
1990	77	11	5	3	7	12	25			0	0
1991	74	5	1	5	4	2	59			100	0
1992	74	12	6	6	6	19	10	N	Y	1200	0
1993	80	7	24	1	5	0	18			1000	0
1994	81	4	11	3	7	0	7			500	0
1995	74	4	15	6	2	0	0	Y		200	84
1996	81	2	18	1	4	1	23		Y	1500	1029
1997	80	10	20	5	2	13	44			150	0
1998	82	1	14	3	5	2	50		Y	15927	15427
1999	74	3	23	4	7	23	14	Y	Y	800	758
2000	75	8	17	4	1	6	3		Y	875	675
2001	81	2	1	7	1	14	23		Y	1500	1269
2002	83	1	14	12	6	0	0	Y		318	318

OBS	PROPERTY CLASSIFICATION	AREA OF ORIGIN	ACT OR OMISSION	DEATHS (MEN)	DEATHS (WOMEN)	DEATHS (CHILDREN)	INJURIES (MEN)	INJURIES (WOMEN)	INJURIES (CHILDREN)	STREET NUMBER
1990	320	040	020	0	0	0	0	0	0	212
1991	320	030	020	0	0	0	0	0	0	123
1992	320	030	010	0	0	0	0	0	0	123
1993	325	021	021	0	0	0	0	1	0	123
1994	323	021	021	0	0	0	0	0	0	123
1995	320	030	020	0	0	0	0	0	0	300
1996	325	003	016	0	0	0	0	0	0	300
1997	325	042	024	0	0	0	0	0	0	208
1998	324	014	021	1	0	0	0	0	0	244
1999	320	030	020	0	0	0	0	0	0	250
2000	320	030	020	0	0	0	0	1	0	260
2001	324	005	016	0	0	0	0	0	0	260
2002	324	023	023	0	0	0	0	0	0	260

OBS	STREET NAME	STREET TYPE	APARTMENT NUMBER	YEAR OF CONSTRUCTION	YEAR OF STATUS CHANGE	MONTH OF STATUS CHANGE	FINAL STATUS	UPGRADED AT TIME OF FIRE?
1990	STUART	AV	205	970	.	.	.	Y
1991	SUTHERLAND	AV	22	910	77	11	1	N
1992	SUTHERLAND	AV	5	910	77	11	1	Y
1993	SUTHERLAND	AV	3	910	77	11	1	Y
1994	SUTHERLAND	AV	14	910	77	11	1	Y
1995	TACHE	AV	28	911	78	5	1	N
1996	TACHE	AV		911	78	5	1	Y
1997	TALBOT	AV	11	959	.	.	.	N
1998	TALBOT	AV	101	981	.	.	.	N
1999	TALBOT	AV		913	81	1	1	N
2000	TALBOT	AV	105	970	.	.	.	Y
2001	TALBOT	AV		970	.	.	.	Y
2002	TALBOT	AV	208	970	.	.	.	Y

APARTMENT FIRES
FOR THE YEARS 1974 THROUGH 1983

(INCIDENTS ARE SORTED BY ADDRESS)

OBS	YEAR	MONTH	DAY	SEQUENCE NUMBER	DAY OF THE WEEK	TIME(HOUR)	TIME(MINUTE)	OCCUPANT INSURED?	OWNER INSURED?	ESTIMATED DOLLAR LOSS	INSURED DOLLAR LOSS
2003	83	6	5	7	1	19	22			20600	19045
2004	75	8	16	2	7	8	57		Y	3825	3347
2005	75	8	16	7	7	8	57	Y		100	0
2006	74	5	10	4	6	12	33			500	850
2007	83	1	9	1	1	4	45			970	970
2008	82	10	14	2	5	9	3			50	0
2009	83	10	9	1	1	0	29		Y	40000	1478
2010	80	1	3	10	5	23	11			0	0
2011	80	9	13	5	7	3	7			100	0
2012	75	7	13	12	1	0	0		Y	285	285
2013	77	3	28	1	2	12	13			500	0
2014	74	11	6	9	4	10	50		Y	900	818
2015	82	1	27	2	4	19	56			50	0

OBS	PROPERTY CLASSIFICATION	AREA OF ORIGIN	ACT OR OMISSION	DEATHS (MEN)	DEATHS (WOMEN)	DEATHS (CHILDREN)	INJURIES (MEN)	INJURIES (WOMEN)	INJURIES (CHILDREN)	STREET NUMBER
2003	325	031	021	0	0	0	0	0	0	260
2004	320	030	020	0	0	0	0	0	0	267
2005	320	030	020	0	0	0	0	0	0	267
2006	320	010	010	0	0	0	0	0	0	273
2007	324	031	021	0	0	0	0	0	0	328
2008	325	005	015	0	0	0	0	0	0	370
2009	325	042	012	0	0	0	1	1	6	370
2009	325	014	021	0	0	0	0	0	0	430
2010	325	014	021	0	0	0	0	0	0	430
2011	324	014	021	0	0	0	0	0	0	445
2012	320	050	020	0	0	0	0	0	0	445
2013	320	070	040	0	0	0	0	0	0	445
2014	320	010	010	0	0	0	0	0	0	450
2015	323	031	079	0	0	0	0	0	0	450

OBS	STREET NAME	STREET TYPE	APARTMENT NUMBER	YEAR OF CONSTRUCTION	YEAR OF STATUS CHANGE	MONTH OF STATUS CHANGE	FINAL STATUS	UPGRADED AT TIME OF FIRE?
2003	TALBOT	AV	106	970	.	.	.	Y
2004	TALBOT	AV	16	963	.	.	.	N
2005	TALBOT	AV	16	963	.	.	.	N
2006	TALBOT	AV	.	963	.	.	.	N
2007	TALBOT	AV	Y
2008	TALBOT	AV	.	959	.	.	.	Y
2009	TALBOT	AV	.	959	.	.	.	Y
2010	TALBOT	AV	9	964	.	.	.	N
2011	TALBOT	AV	2	964	.	.	.	Y
2012	TALBOT	AV	.	965	.	.	.	Y
2013	TALBOT	AV	.	965	.	.	.	Y
2014	TALBOT	AV	.	971	.	.	.	Y
2015	TALBOT	AV	101	971	.	.	.	Y

APARTMENT FIRES
FOR THE YEARS 1974 THROUGH 1983

(INCIDENTS ARE SORTED BY ADDRESS)

OBS	YEAR	MONTH	DAY	SEQUENCE NUMBER	DAY OF THE WEEK	TIME(HOUR)	TIME(MINUTE)	OCCUPANT INSURED?	OWNER INSURED?	ESTIMATED DOLLAR LOSS	INSURED DOLLAR LOSS
2016	77	9	9	5	6	10	4		Y	200	0
2017	77	9	8	9	5	0	0		Y	425	413
2018	74	12	23	2	2	10	13			0	0
2019	78	9	26	3	3	14	36			25	0
2020	74	1	6	5	1	0	0	Y	Y	70	70
2021	76	5	31	7	2	0	0	Y		35	35
2022	77	4	16	19	7	0	0			150	150
2023	81	5	21	2	5	13	28	Y	Y	15500	0
2024	74	1	4	11	6	0	0	Y		45	45
2025	76	4	2	1	6	9	8		Y	2275	1850
2026	77	4	29	4	6	12	44		Y	50	0
2027	83	12	6	2	3	9	52		Y	5430	3930
2028	82	1	2	8	7	0	0	Y		250	212

OBS	PROPERTY CLASSIFICATION	AREA OF ORIGIN	ACT OR OMISSION	DEATHS (MEN)	DEATHS (WOMEN)	DEATHS (CHILDREN)	INJURIES (MEN)	INJURIES (WOMEN)	INJURIES (CHILDREN)	STREET NUMBER
2016	320	040	040	0	0	0	0	0	0	481
2017	320	040	020	0	0	0	0	0	0	490
2018	320	040	030	0	0	0	0	0	0	500
2019	320	010	010	0	0	0	0	0	0	505
2020	320	030	020	0	0	0	0	0	0	1305
2021	320	080	020	0	0	0	0	0	0	1305
2022	320	030	020	0	0	0	0	0	0	1305
2022	325	014	021	0	0	0	1	0	0	1305
2023	320	030	040	0	0	0	0	0	0	1325
2024	320	030	040	0	0	0	0	0	0	1325
2025	320	030	040	0	0	0	0	0	0	1325
2026	320	060	010	0	0	0	0	0	0	1325
2027	325	021	021	0	0	0	0	0	0	1325
2028	325	031	079	0	0	0	0	0	0	1700

OBS	STREET NAME	STREET TYPE	APARTMENT NUMBER	YEAR OF CONSTRUCTION	YEAR OF STATUS CHANGE	MONTH OF STATUS CHANGE	FINAL STATUS	UPGRADED AT TIME OF FIRE?
2016	TALBOT	AV	N
2017	TALBOT	AV	21	965	.	.	.	Y
2018	TALBOT	AV	.	965	.	.	.	Y
2019	TALBOT	AV	.	989	.	.	.	Y
2020	TAYLOR	AV	504	989	.	.	.	Y
2021	TAYLOR	AV	209	989	.	.	.	Y
2022	TAYLOR	AV	701	989	.	.	.	Y
2023	TAYLOR	AV	206	989	.	.	.	Y
2024	TAYLOR	AV	802	967	.	.	.	Y
2025	TAYLOR	AV	.	967	.	.	.	Y
2026	TAYLOR	AV	.	967	.	.	.	Y
2027	TAYLOR	AV	711	967	.	.	.	Y
2028	TAYLOR	AV	21	959	.	.	.	N

APARTMENT FIRES
FOR THE YEARS 1974 THROUGH 1983
(INCIDENTS ARE SORTED BY ADDRESS)

OBS	YEAR	MONTH	DAY	SEQUENCE NUMBER	DAY OF THE WEEK	TIME(HOUR)	TIME(MINUTE)	OCCUPANT INSURED?	OWNER INSURED?	ESTIMATED DOLLAR LOSS	INSURED DOLLAR LOSS
2029	74	5	4	5	7	16	32			0	0
2030	74	7	14	2	1	2	57	N	Y	1024	0
2031	77	5	10	6	3	19	50			500	0
2032	78	4	26	3	4	4	58	Y	Y	2263	1383
2033	78	12	25	1	2	7	20	N	Y	900	577
2034	81	2	7	8	7	6	58			100	0
2035	82	4	1	5	5	16	0	Y		42	42
2036	75	6	22	5	1	19	30		Y	350	0
2037	77	2	5	2	7	13	34			25	0
2038	79	4	9	4	2	23	1			0	0
2039	80	3	21	6	6	20	6		Y	500	0
2040	82	3	7	15	1	0	0			3560	3560
2041	82	6	10	8	5	19	58			500	0

OBS	PROPERTY CLASSIFICATION	AREA OF ORIGIN	ACT OR OMISSION	DEATHS (MEN)	DEATHS (WOMEN)	DEATHS (CHILDREN)	INJURIES (MEN)	INJURIES (WOMEN)	INJURIES (CHILDREN)	STREET NUMBER
2029	320	060	020	0	0	0	0	0	0	1710
2030	320	030	020	0	0	0	0	0	0	1710
2031	320	050	050	0	0	0	0	0	0	1710
2032	320	030	020	0	0	0	0	0	0	1710
2033	320	030	040	0	0	0	0	0	0	1710
2034	324	014	021	0	0	0	0	0	0	1710
2035	324	014	021	0	0	0	0	0	0	1710
2036	320	010	010	0	0	0	0	0	0	1740
2037	320	040	020	0	0	0	0	0	0	1740
2038	325	005	016	0	0	0	0	0	0	1740
2039	325	031	079	0	0	0	1	0	0	1740
2040	325	021	079	0	0	0	0	0	0	1740
2041	325	014	021	0	0	0	0	0	0	1740

OBS	STREET NAME	STREET TYPE	APARTMENT NUMBER	YEAR OF CONSTRUCTION	YEAR OF STATUS CHANGE	MONTH OF STATUS CHANGE	FINAL STATUS	UPGRADED AT TIME OF FIRE?
2029	TAYLOR	AV		989	.	.	.	Y
2030	TAYLOR	AV	120	989	.	.	.	Y
2031	TAYLOR	AV	104	989	.	.	.	Y
2032	TAYLOR	AV	119	989	.	.	.	Y
2033	TAYLOR	AV	207	989	.	.	.	Y
2034	TAYLOR	AV	120	989	.	.	.	Y
2035	TAYLDR	AV	309	970	.	.	.	Y
2036	TAYLDR	AV		970	.	.	.	Y
2037	TAYLDR	AV		970	.	.	.	Y
2038	TAYLDR	AV		970	.	.	.	Y
2039	TAYLDR	AV	103	970	.	.	.	Y
2040	TAYLDR	AV	110	970	.	.	.	Y
2041	TAYLDR	AV	116	970	.	.	.	Y

APARTMENT FIRES
FOR THE YEARS 1974 THROUGH 1983
(INCIDENTS ARE SORTED BY ADDRESS)

OBS	YEAR	MONTH	DAY	SEQUENCE NUMBER	DAY OF THE WEEK	TIME(HOUR)	TIME(MINUTE)	OCCUPANT INSURED?	OWNER INSURED?	ESTIMATED DOLLAR LOSS	INSURED DOLLAR LOSS
2042	75	6	13	3	6	20	17			2500	0
2043	79	8	4	1	7	0	0	Y	Y	1000	482
2044	74	11	28	10	5	0	0	N	Y	300	148
2045	74	12	4	10	4	18	9			0	0
2046	74	12	11	4	4	17	14			0	0
2047	74	12	31	3	3	13	43			0	0
2048	75	3	23	7	1	19	6		Y	100	95
2049	76	6	19	7	7	18	53			0	0
2050	81	8	28	6	6	16	7		Y	1372	1372
2051	82	8	20	3	6	17	18		Y	100	0
2052	79	12	8	7	7	16	4			3000	0
2053	77	3	3	1	5	0	21	Y	Y	75	0
2054	80	3	29	2	7	2	21			367	250

OBS	PROPERTY CLASSIFICATION	AREA OF ORIGIN	ACT OR OMISSION	DEATHS (MEN)	DEATHS (WOMEN)	DEATHS (CHILDREN)	INJURIES (MEN)	INJURIES (WOMEN)	INJURIES (CHILDREN)	STREET NUMBER
2042	320	040	020	0	0	0	0	0	0	998
2043	325	031	079	0	0	0	0	0	0	998
2044	320	030	020	0	0	0	0	0	0	318
2045	320	050	020	0	0	0	0	0	0	365
2046	320	050	020	0	0	0	0	0	0	365
2047	320	050	020	0	0	0	0	0	0	365
2048	320	050	020	0	0	0	0	0	0	365
2049	320	050	010	0	0	0	0	0	0	365
2050	325	072	016	0	0	0	0	0	0	365
2051	325	047	090	0	0	0	0	0	0	365
2052	323	014	029	0	0	0	0	0	0	875
2053	320	030	020	0	0	0	0	0	0	223
2054	324	021	021	0	0	0	0	0	0	257

OBS	STREET NAME	STREET TYPE	APARTMENT NUMBER	YEAR OF CONSTRUCTION	YEAR OF STATUS CHANGE	MONTH OF STATUS CHANGE	FINAL STATUS	UPGRADED AT TIME OF FIRE?
2042	TAYLOR	AV	113	972	.	.	.	Y
2043	TAYLOR	AV	115	972	.	.	.	Y
2044	TEMPLETON	AV		966	.	.	.	Y
2045	THAMES	AV		973	.	.	.	Y
2046	THAMES	AV		973	.	.	.	Y
2047	THAMES	AV		973	.	.	.	Y
2048	THAMES	AV		973	.	.	.	Y
2049	THAMES	AV	114	973	.	.	.	Y
2050	THAMES	AV	118	973	.	.	.	Y
2051	THAMES	AV		973	.	.	.	Y
2052	THIBAUT	ST	7	961	.	.	.	N
2053	THURSO	ST	3	963	.	.	.	N
2054	TORDNTD	ST	105	966	78	9	1	Y

APARTMENT FIRES
FOR THE YEARS 1974 THROUGH 1983

(INCIDENTS ARE SORTED BY ADDRESS)

OBS	YEAR	MONTH	DAY	SEQUENCE NUMBER	DAY OF THE WEEK	TIME(HOUR)	TIME(MINUTE)	OCCUPANT INSURED?	OWNER INSURED?	ESTIMATED DOLLAR LOSS	INSURED DOLLAR LOSS
2055	82	6	24	3	5	7	32			400	0
2056	83	3	13	1	1	5	4			1800	0
2057	83	8	7	2	1	7	14			0	0
2058	74	1	16	5	4	1	14			0	0
2059	79	10	16	3	3	22	6			0	0
2060	83	7	27	4	4	15	56			160	0
2061	83	8	31	2	4	4	13			50	0
2062	74	3	11	2	2	2	0			0	0
2063	76	7	8	3	7	23	36			50	0
2064	75	12	16	4	3	12	17			225	0
2065	77	10	16	9	1	17	0			5000	3500
2066	83	11	3	4	5	8	44	N	Y	231	231
2067	74	3	21	7	5	0	0				
OBS	PROPERTY CLASSIFICATION	AREA OF ORIGIN	ACT OR OMISSION	DEATHS (MEN)	DEATHS (WOMEN)	DEATHS (CHILDREN)	INJURIES (MEN)	INJURIES (WOMEN)	INJURIES (CHILDREN)	STREET NUMBER	
2055	324	014	021	0	0	0	0	0	0	376	
2056	325	014	075	0	0	0	0	1	0	376	
2057	324	031	079	0	0	0	0	0	0	376	
2058	320	040	090	0	0	0	0	0	0	400	
2059	325	009	012	0	0	0	0	0	0	400	
2060	324	001	016	0	0	0	0	0	0	400	
2061	324	021	021	0	0	0	0	0	0	400	
2062	320	030	020	0	0	0	0	0	0	484	
2063	320	040	020	0	0	0	0	0	0	484	
2064	320	030	020	0	0	0	0	0	0	686	
2065	320	030	020	0	0	0	0	0	0	686	
2066	324	021	024	0	0	0	0	0	0	686	
2067	320	030	020	0	0	0	0	0	0	726	
OBS	STREET NAME	STREET TYPE	APARTMENT NUMBER	YEAR OF CONSTRUCTION	YEAR OF STATUS CHANGE	MONTH OF STATUS CHANGE	FINAL STATUS	UPGRADED AT TIME OF FIRE?			
2055	TORONTO	ST	17	959	.	.	.	N			
2056	TORONTO	ST	10	959	.	.	.	N			
2057	TORONTO	ST	9	918	.	.	.	N			
2058	TORONTO	ST	.	918	80	10	1	N			
2059	TORONTO	ST	.	918	80	10	1	N			
2060	TORONTO	ST	2	918	80	10	1	Y			
2061	TORONTO	ST	5	918	80	10	1	Y			
2062	TORONTO	ST	.	917	79	4	1	N			
2063	TORONTO	ST	7	917	79	4	1	N			
2064	TORONTO	ST	.	912	82	10	1	N			
2065	TORONTO	ST	1	912	82	10	1	N			
2066	TORONTO	ST	7	912	82	10	1	Y			
2067	TORONTO	ST	4	N			

SAS

20:07 WEDNESDAY, JANUARY 29, 1986 160

APARTMENT FIRES
FOR THE YEARS 1974 THROUGH 1983

(INCIDENTS ARE SORTED BY ADDRESS)

OBS	YEAR	MONTH	DAY	SEQUENCE NUMBER	DAY OF THE WEEK	TIME(HOUR)	TIME(MINUTE)	OCCUPANT INSURED?	OWNER INSURED?	ESTIMATED DOLLAR LOSS	INSURED DOLLAR LOSS
2068	75	3	24	3	2	12	35		Y	500	483
2069	75	12	27	4	7	12	17		Y	1800	0
2070	79	12	24	1	2	0	0	Y		125	0
2071	81	7	15	5	4	0	0	Y		254	0
2072	79	12	23	9	1	16	40			150	0
2073	83	7	18	5	2	17	30			400	0
2074	82	11	14	11	1	0	0	Y	Y	73	73
2075	75	11	7	5	6	18	47			10	0
2076	79	4	7	3	7	11	34			250	0
2077	83	11	26	2	7	3	56	Y		10425	10425
2078	74	8	21	8	4	0	48			50	0
2079	80	9	12	2	6	10	38			150	0
2080	82	8	27	1	1	0	56			0	0
OBS	PROPERTY CLASSIFICATION	AREA OF ORIGIN	ACT OR OMISSION	DEATHS (MEN)	DEATHS (WOMEN)	DEATHS (CHILDREN)	INJURIES (MEN)	INJURIES (WOMEN)	INJURIES (CHILDREN)	STREET NUMBER	
2068	320	060	020	0	0	0	0	0	0	200	
2069	320	040	090	0	0	0	0	0	0	200	
2070	324	014	021	0	0	0	0	0	0	200	
2071	325	072	021	0	0	0	0	0	0	200	
2072	324	001	016	0	0	0	0	0	0	532	
2073	324	031	079	0	0	0	0	0	0	225	
2074	324	021	071	0	0	0	0	0	0	245	
2075	320	010	010	0	0	0	0	0	0	100	
2076	325	014	024	0	0	0	0	0	0	180	
2077	324	014	021	0	0	0	0	0	0	55	
2078	320	030	020	0	0	0	0	0	0	58	
2079	325	031	021	0	0	0	0	0	0	58	
2080	325	042	016	0	0	0	0	0	0	58	
OBS	STREET NAME	STREET TYPE	APARTMENT NUMBER	YEAR OF CONSTRUCTION	YEAR OF STATUS CHANGE	MONTH OF STATUS CHANGE	FINAL STATUS	UPGRADED AT TIME OF FIRE?			
2068	TUXEDO	BV	.	972	.	.	.	Y			
2069	TUXEDO	BV	1505	972	.	.	.	Y			
2070	TUXEDO	BV	401	972	.	.	.	Y			
2071	TUXEDO	BV	202	972	.	.	.	Y			
2072	TYLEHURST	ST	.	959	.	.	.	N			
2073	TYNDALL	AV	25	976	83	1	1	Y			
2074	TYNDALL	AV	20	976	83	1	1	Y			
2075	ULSTER	DR	.	970	.	.	.	Y			
2076	ULSTER	ST	107	978	.	.	.	Y			
2077	UNIVERSITY	CR	11	965	.	.	.	Y			
2078	UNIVERSITY	CR	43	965	.	.	.	Y			
2079	UNIVERSITY	CR	41	965	.	.	.	Y			
2080	UNIVERSITY	CR	.	965	.	.	.	Y			

APARTMENT FIRES
FOR THE YEARS 1974 THROUGH 1983

(INCIDENTS ARE SORTED BY ADDRESS)

DBS	YEAR	MONTH	DAY	SEQUENCE NUMBER	DAY OF THE WEEK	TIME(HOUR)	TIME(MINUTE)	OCCUPANT INSURED?	OWNER INSURED?	ESTIMATED DOLLAR LOSS	INSURED DOLLAR LOSS
2081	74	4	15	3	2	0	0	Y		41	41
2082	74	10	20	12	1	12	24			0	0
2083	74	12	26	9	5	18	0	Y		100	50
2084	75	10	1	3	4	4	27			0	0
2085	75	11	21	2	6	3	40			0	0
2086	75	12	13	6	7	12	38		Y	6600	6361
2087	76	1	26	3	2	0	29			100	0
2088	76	1	28	6	4	21	11			0	0
2089	76	2	8	2	1	17	25			0	0
2090	76	4	17	3	7	0	36			0	0
2091	76	5	25	6	3	0	0			2500	0
2092	76	7	6	3	3	9	11	Y	Y	0	0
2093	76	7	9	3	6	11	21		Y	0	0

DBS	PROPERTY CLASSIFICATION	AREA OF ORIGIN	ACT OR OMISSION	DEATHS (MEN)	DEATHS (WOMEN)	DEATHS (CHILDREN)	INJURIES (MEN)	INJURIES (WOMEN)	INJURIES (CHILDREN)	STREET NUMBER
2081	320	030	020	0	0	0	0	0	0	77
2082	320	050	020	0	0	0	0	0	0	77
2083	320	030	020	0	0	0	0	0	0	77
2084	320	050	020	0	0	0	0	0	0	77
2085	320	050	020	0	0	0	0	0	0	77
2086	320	040	020	0	0	0	0	0	0	77
2087	320	050	020	0	0	0	0	0	0	77
2088	320	050	010	0	0	0	0	0	0	77
2088	320	050	010	0	0	0	0	0	0	77
2089	320	050	020	0	0	0	0	0	0	77
2090	320	070	040	0	0	0	0	0	0	77
2091	320	050	020	0	0	0	0	0	0	77
2092	320	050	020	0	0	0	0	0	0	77
2093	320	050	020	0	0	0	0	0	0	77

DBS	STREET NAME	STREET TYPE	APARTMENT NUMBER	YEAR OF CONSTRUCTION	YEAR OF STATUS CHANGE	MONTH OF STATUS CHANGE	FINAL STATUS	UPGRADED AT TIME OF FIRE?
2081	UNIVERSITY	CR	628	972	.	.	.	Y
2082	UNIVERSITY	CR	.	972	.	.	.	Y
2083	UNIVERSITY	AV	824	972	.	.	.	Y
2084	UNIVERSITY	CR	.	972	.	.	.	Y
2085	UNIVERSITY	CR	.	972	.	.	.	Y
2086	UNIVERSITY	CR	314	972	.	.	.	Y
2087	UNIVERSITY	CR	.	972	.	.	.	Y
2088	UNIVERSITY	CR	.	972	.	.	.	Y
2089	UNIVERSITY	CR	.	972	.	.	.	Y
2090	UNIVERSITY	CR	.	972	.	.	.	Y
2091	UNIVERSITY	CR	.	972	.	.	.	Y
2092	UNIVERSITY	CR	.	972	.	.	.	Y
2093	UNIVERSITY	CR	.	972	.	.	.	Y

APARTMENT FIRES
FOR THE YEARS 1974 THROUGH 1983

(INCIDENTS ARE SORTED BY ADDRESS)

DBS	YEAR	MONTH	DAY	SEQUENCE NUMBER	DAY OF THE WEEK	TIME(HOUR)	TIME(MINUTE)	OCCUPANT INSURED?	OWNER INSURED?	ESTIMATED DOLLAR LOSS	INSURED DOLLAR LOSS
2094	76	7	10	4	7	10	41		Y	0	0
2095	76	7	19	3	2	9	4		Y	0	0
2096	76	8	18	4	4	13	48			0	0
2097	76	9	17	4	6	11	14			0	0
2098	76	9	19	3	1	13	20			0	0
2099	76	9	22	6	4	19	26			0	0
2100	76	10	1	6	6	7	38			0	0
2101	76	10	15	7	6	14	39			0	0
2102	76	10	21	4	5	10	54			0	0
2103	76	10	25	2	2	16	38			0	0
2104	76	10	30	15	7	0	0	Y	Y	100	0
2105	76	10	31	8	1	0	53			250	0
2106	76	11	10	6	4	14	8			80	0

DBS	PROPERTY CLASSIFICATION	AREA OF ORIGIN	ACT OR OMISSION	DEATHS (MEN)	DEATHS (WOMEN)	DEATHS (CHILDREN)	INJURIES (MEN)	INJURIES (WOMEN)	INJURIES (CHILDREN)	STREET NUMBER
2094	320	050	020	0	0	0	0	0	0	77
2095	320	050	010	0	0	0	0	0	0	77
2096	320	050	020	0	0	0	0	0	0	77
2097	320	050	020	0	0	0	0	0	0	77
2098	320	050	020	0	0	0	0	0	0	77
2099	320	050	020	0	0	0	0	0	0	77
2100	320	050	010	0	0	0	0	0	0	77
2101	320	090	090	0	0	0	0	0	0	77
2102	320	050	090	0	0	0	0	0	0	77
2103	320	050	020	0	0	0	0	0	0	77
2104	320	030	040	0	0	0	0	0	0	77
2105	320	010	010	0	0	0	0	0	0	77
2106	320	030	020	0	0	0	0	0	0	77

DBS	STREET NAME	STREET TYPE	APARTMENT NUMBER	YEAR OF CONSTRUCTION	YEAR OF STATUS CHANGE	MONTH OF STATUS CHANGE	FINAL STATUS	UPGRADED AT TIME OF FIRE?
2094	UNIVERSITY	CR	.	972	.	.	.	Y
2095	UNIVERSITY	CR	.	972	.	.	.	Y
2096	UNIVERSITY	CR	.	972	.	.	.	Y
2097	UNIVERSITY	CR	.	972	.	.	.	Y
2098	UNIVERSITY	CR	.	972	.	.	.	Y
2099	UNIVERSITY	CR	.	972	.	.	.	Y
2100	UNIVERSITY	CR	.	972	.	.	.	Y
2101	UNIVERSITY	CR	.	972	.	.	.	Y
2102	UNIVERSITY	CR	.	972	.	.	.	Y
2103	UNIVERSITY	CR	.	972	.	.	.	Y
2104	UNIVERSITY	CR	325	972	.	.	.	Y
2105	UNIVERSITY	CR	.	972	.	.	.	Y
2106	UNIVERSITY	CR	.	972	.	.	.	Y

APARTMENT FIRES
FOR THE YEARS 1974 THROUGH 1983

(INCIDENTS ARE SORTED BY ADDRESS)

OBS	YEAR	MONTH	DAY	SEQUENCE NUMBER	DAY OF THE WEEK	TIME(HOUR)	TIME(MINUTE)	OCCUPANT INSURED?	OWNER INSURED?	ESTIMATED DOLLAR LOSS	INSURED DOLLAR LOSS
2107	76	12	12	1	1	3	29			50	0
2108	76	12	24	5	6	9	14			0	0
2109	76	12	30	2	5	7	26			0	0
2110	77	1	17	2	2	7	31			0	0
2111	77	2	16	1	4	10	1			0	0
2112	77	3	7	4	2	11	37			0	0
2113	77	3	9	1	4	8	52			0	0
2114	77	3	11	2	6	15	28			0	0
2115	77	3	17	4	5	12	24			0	0
2116	77	4	5	2	3	13	30			0	0
2117	77	4	7	3	5	13	21			0	0
2118	77	4	16	15	7	20	53			0	0
2119	77	4	17	5	1	1	44			100	0

OBS	PROPERTY CLASSIFICATION	AREA OF ORIGIN	ACT OR OMISSION	DEATHS (MEN)	DEATHS (WOMEN)	DEATHS (CHILDREN)	INJURIES (MEN)	INJURIES (WOMEN)	INJURIES (CHILDREN)	STREET NUMBER
2107	320	050	020	0	0	0	0	0	0	77
2108	320	050	020	0	0	0	0	0	0	77
2109	320	050	090	0	0	0	0	0	0	77
2110	320	050	020	0	0	0	0	0	0	77
2111	320	060	010	0	0	0	0	0	0	77
2112	320	050	010	0	0	0	0	0	0	77
2113	320	050	010	0	0	0	0	0	0	77
2114	320	050	010	0	0	0	0	0	0	77
2115	320	050	020	0	0	0	0	0	0	77
2116	320	050	010	0	0	0	0	0	0	77
2117	320	050	010	0	0	0	0	0	0	77
2118	320	050	010	0	0	0	0	0	0	77
2119	320	050	010	0	0	0	0	0	0	77

OBS	STREET NAME	STREET TYPE	APARTMENT NUMBER	YEAR OF CONSTRUCTION	YEAR OF STATUS CHANGE	MONTH OF STATUS CHANGE	FINAL STATUS	UPGRADED AT TIME OF FIRE?
2107	UNIVERSITY	CR		972	.	.	.	Y
2108	UNIVERSITY	CR		972	.	.	.	Y
2109	UNIVERSITY	CR		972	.	.	.	Y
2110	UNIVERSITY	CR		972	.	.	.	Y
2111	UNIVERSITY	CR		972	.	.	.	Y
2112	UNIVERSITY	CR		972	.	.	.	Y
2113	UNIVERSITY	CR		972	.	.	.	Y
2114	UNIVERSITY	CR		972	.	.	.	Y
2115	UNIVERSITY	CR		972	.	.	.	Y
2116	UNIVERSITY	CR		972	.	.	.	Y
2117	UNIVERSITY	CR		972	.	.	.	Y
2118	UNIVERSITY	CR		972	.	.	.	Y
2119	UNIVERSITY	CR		972	.	.	.	Y

APARTMENT FIRES
FOR THE YEARS 1974 THROUGH 1983

(INCIDENTS ARE SORTED BY ADDRESS)

OBS	YEAR	MONTH	DAY	SEQUENCE NUMBER	DAY OF THE WEEK	TIME(HOUR)	TIME(MINUTE)	OCCUPANT INSURED?	OWNER INSURED?	ESTIMATED DOLLAR LOSS	INSURED DOLLAR LOSS
2120	77	4	24	13	1	20	38			0	0
2121	77	6	26	10	1	3	17			0	0
2122	77	6	27	6	2	10	56			0	0
2123	77	7	26	3	3	13	34			0	0
2124	77	8	11	5	5	11	2			0	0
2125	77	8	23	3	3	17	36	Y	Y	0	0
2126	77	9	29	1	5	21	26			0	0
2127	77	10	5	4	4	12	44			0	0
2128	77	11	18	5	6	0	25			0	0
2129	78	7	16	6	1	17	38			0	0
2130	79	4	23	2	2	5	32			90	0
2131	79	6	28	3	5	2	17	N	Y	5000	0
2132	79	9	17	1	2	16	25			500	0

OBS	PROPERTY CLASSIFICATION	AREA OF ORIGIN	ACT OR OMISSION	DEATHS (MEN)	DEATHS (WOMEN)	DEATHS (CHILDREN)	INJURIES (MEN)	INJURIES (WOMEN)	INJURIES (CHILDREN)	STREET NUMBER
2120	320	050	010	0	0	0	0	0	0	77
2121	320	050	010	0	0	0	1	0	0	77
2122	320	050	010	0	0	0	0	0	0	77
2123	320	050	020	0	0	0	0	0	0	77
2124	320	040	010	0	0	0	0	0	0	77
2125	320	050	010	0	0	0	0	0	0	77
2126	320	050	010	0	0	0	0	0	0	77
2127	320	050	010	0	0	0	0	0	0	77
2128	320	030	010	0	0	0	0	0	0	77
2129	325	021	021	0	0	0	0	0	0	77
2131	325	014	021	0	0	0	1	0	0	77
2132	325	047	016	0	0	0	0	0	0	77

OBS	STREET NAME	STREET TYPE	APARTMENT NUMBER	YEAR OF CONSTRUCTION	YEAR OF STATUS CHANGE	MONTH OF STATUS CHANGE	FINAL STATUS	UPGRADED AT TIME OF FIRE?
2120	UNIVERSITY	CR		972	.	.	.	Y
2121	UNIVERSITY	CR		972	.	.	.	Y
2122	UNIVERSITY	CR		972	.	.	.	Y
2123	UNIVERSITY	CR		972	.	.	.	Y
2124	UNIVERSITY	CR		972	.	.	.	Y
2125	UNIVERSITY	CR		972	.	.	.	Y
2126	UNIVERSITY	CR		972	.	.	.	Y
2127	UNIVERSITY	CR		972	.	.	.	Y
2128	UNIVERSITY	CR		972	.	.	.	Y
2129	UNIVERSITY	CR		972	.	.	.	Y
2130	UNIVERSITY	CR	910	972	.	.	.	Y
2131	UNIVERSITY	CR	1625	972	.	.	.	Y
2132	UNIVERSITY	CR		972	.	.	.	Y

APARTMENT FIRES
FOR THE YEARS 1974 THROUGH 1983

(INCIDENTS ARE SORTED BY ADDRESS)

OBS	YEAR	MONTH	DAY	SEQUENCE NUMBER	DAY OF THE WEEK	TIME(HOUR)	TIME(MINUTE)	OCCUPANT INSURED?	OWNER INSURED?	ESTIMATED DOLLAR LOSS	INSURED DOLLAR LOSS
2133	80	1	5	10	7	15	16			0	0
2134	80	2	9	6	7	21	1			0	0
2135	80	3	6	7	5	14	54			0	0
2136	80	3	16	8	1	21	58			0	0
2137	80	3	19	3	4	13	6			0	0
2138	81	3	31	4	3	2	6		Y	50000	0
2139	81	12	11	8	6	0	0		Y	3000	514
2140	82	7	16	7	6	0	0		Y	18	18
2141	82	8	29	3	4	21	12			0	0
2142	82	10	4	3	2	22	48			50	0
2143	82	10	22	3	6	16	18			0	0
2144	82	11	8	6	2	10	16			0	0
2145	82	11	15	3	2	15	49			50	0

OBS	PROPERTY CLASSIFICATION	AREA OF ORIGIN	ACT OR OMISSION	DEATHS (MEN)	DEATHS (WOMEN)	DEATHS (CHILDREN)	INJURIES (MEN)	INJURIES (WOMEN)	INJURIES (CHILDREN)	STREET NUMBER
2133	325	053	090	0	0	0	0	0	0	77
2134	325	046	016	0	0	0	0	0	0	77
2135	325	053	090	0	0	0	0	0	0	77
2136	325	046	090	0	0	0	0	0	0	77
2137	325	046	021	0	0	0	0	0	0	77
2138	325	025	078	0	0	0	1	0	0	77
2139	325	031	078	0	0	0	0	0	0	77
2140	325	014	098	0	0	0	0	0	0	77
2141	325	046	090	0	0	0	0	0	0	77
2142	325	032	090	0	0	0	0	0	0	77
2143	325	046	016	0	0	0	0	0	0	77
2144	325	008	012	0	0	0	0	0	0	77
2145	325	046	016	0	0	0	0	0	0	77

OBS	STREET NAME	STREET TYPE	APARTMENT NUMBER	YEAR OF CONSTRUCTION	YEAR OF STATUS CHANGE	MONTH OF STATUS CHANGE	FINAL STATUS	UPGRADED AT TIME OF FIRE?
2133	UNIVERSITY	CR		972	.	.	.	Y
2134	UNIVERSITY	CR		972	.	.	.	Y
2135	UNIVERSITY	CR		972	.	.	.	Y
2136	UNIVERSITY	CR		972	.	.	.	Y
2137	UNIVERSITY	CR		972	.	.	.	Y
2138	UNIVERSITY	CR		972	.	.	.	Y
2139	UNIVERSITY	CR	327	972	.	.	.	Y
2140	UNIVERSITY	CR	1623	972	.	.	.	Y
2141	UNIVERSITY	CR		972	.	.	.	Y
2142	UNIVERSITY	CR		972	.	.	.	Y
2143	UNIVERSITY	CR		972	.	.	.	Y
2144	UNIVERSITY	CR		972	.	.	.	Y
2145	UNIVERSITY	CR		972	.	.	.	Y

SAS

20:07 WEDNESDAY, JANUARY 29, 1986 166

APARTMENT FIRES
FOR THE YEARS 1974 THROUGH 1983

(INCIDENTS ARE SORTED BY ADDRESS)

OBS	YEAR	MONTH	DAY	SEQUENCE NUMBER	DAY OF THE WEEK	TIME(HOUR)	TIME(MINUTE)	OCCUPANT INSURED?	OWNER INSURED?	ESTIMATED DOLLAR LOSS	INSURED DOLLAR LOSS
2146	82	11	17	5	4	13	51			0	0
2147	82	11	24	6	4	14	45			250	0
2148	82	12	24	6	8	11	44			0	0
2149	82	12	27	3	2	14	54			0	0
2150	82	12	31	17	6	23	57			0	0
2151	83	1	21	7	6	20	35			3500	2484
2152	83	1	22	2	7	6	44			0	0
2153	83	2	15	2	3	16	56			0	0
2154	83	2	26	6	7	20	15			0	0
2155	83	3	8	6	3	16	31			0	0
2156	83	6	21	3	3	10	7			0	0
2157	83	7	21	1	5	9	48			0	0
2158	83	12	23	17	6	21	25			0	0

OBS	PROPERTY CLASSIFICATION	AREA OF ORIGIN	ACT OR OMISSION	DEATHS (MEN)	DEATHS (WOMEN)	DEATHS (CHILDREN)	INJURIES (MEN)	INJURIES (WOMEN)	INJURIES (CHILDREN)	STREET NUMBER
2146	325	046	080	0	0	0	0	0	0	77
2147	325	031	078	0	0	0	0	0	0	77
2148	325	053	019	0	0	0	0	0	0	77
2149	325	053	016	0	0	0	0	0	0	77
2150	325	031	078	0	0	0	0	0	0	77
2151	325	046	011	0	0	0	0	0	0	77
2152	325	046	011	0	0	0	0	0	0	77
2153	325	046	019	0	0	0	0	0	0	77
2154	325	046	012	0	0	0	0	0	0	77
2155	325	046	019	0	0	0	0	0	0	77
2156	325	046	038	0	0	0	0	0	0	77
2157	325	046	016	0	0	0	0	0	0	77
2158	325	046	018	0	0	0	0	1	0	77

OBS	STREET NAME	STREET TYPE	APARTMENT NUMBER	YEAR OF CONSTRUCTION	YEAR OF STATUS CHANGE	MONTH OF STATUS CHANGE	FINAL STATUS	UPGRADED AT TIME OF FIRE?
2146	UNIVERSITY	CR		972	.	.	.	Y
2147	UNIVERSITY	CR	1425	972	.	.	.	Y
2148	UNIVERSITY	CR		972	.	.	.	Y
2149	UNIVERSITY	CR		972	.	.	.	Y
2150	UNIVERSITY	CR	318	972	.	.	.	Y
2151	UNIVERSITY	CR		972	.	.	.	Y
2152	UNIVERSITY	CR		972	.	.	.	Y
2153	UNIVERSITY	CR		972	.	.	.	Y
2154	UNIVERSITY	CR		972	.	.	.	Y
2155	UNIVERSITY	CR		972	.	.	.	Y
2156	UNIVERSITY	CR		972	.	.	.	Y
2157	UNIVERSITY	CR		972	.	.	.	Y
2158	UNIVERSITY	CR		972	.	.	.	Y

APARTMENT FIRES
FOR THE YEARS 1974 THROUGH 1983
(INCIDENTS ARE SORTED BY ADDRESS)

OBS	YEAR	MONTH	DAY	SEQUENCE NUMBER	DAY OF THE WEEK	TIME(HOUR)	TIME(MINUTE)	OCCUPANT INSURED?	OWNER INSURED?	ESTIMATED DOLLAR LOSS	INSURED DOLLAR LOSS
2159	76	3	23	4	3	0	11			500	0
2160	82	2	27	10	7	0	0		Y	6000	342
2161	74	3	1	7	6	0	0	Y		65	65
2162	76	1	3	10	7	0	0	Y	Y	158	158
2163	83	11	2	1	3	7	46			0	0
2164	79	11	25	2	1	1	56	Y		4500	2300
2165	78	5	15	6	2	2	20	Y	Y	600	240
2166	79	11	4	8	1	19	13			100	0
2167	76	1	28	4	4	13	40			50	0
2168	83	1	15	1	7	2	35			120	0
2169	83	5	7	3	7	4	45			300	0
2170	79	9	15	13	7	0	0	Y		200	0
2171	76	2	23	3	2	17	8			150	0

OBS	PROPERTY CLASSIFICATION	AREA OF ORIGIN	ACT OR OMISSION	DEATHS (MEN)	DEATHS (WOMEN)	DEATHS (CHILDREN)	INJURIES (MEN)	INJURIES (WOMEN)	INJURIES (CHILDREN)	STREET NUMBER
2159	320	030	020	0	0	0	0	0	0	10
2160	325	005	012	0	0	0	0	0	0	25
2161	320	030	020	0	0	0	0	0	0	30
2162	320	030	020	0	0	0	0	0	0	35
2163	325	031	078	0	0	0	0	0	0	35
2164	324	014	075	0	0	0	0	0	0	171
2165	320	040	080	0	0	0	0	0	0	185
2166	325	031	071	0	0	0	0	0	0	185
2167	320	030	040	0	0	0	0	0	0	219
2168	323	014	021	0	0	0	0	0	0	219
2169	325	031	021	0	0	0	0	0	0	340
2170	325	014	021	0	0	0	0	0	0	301
2171	320	030	020	0	0	0	0	0	0	351

OBS	STREET NAME	STREET TYPE	APARTMENT NUMBER	YEAR OF CONSTRUCTION	YEAR OF STATUS CHANGE	MONTH OF STATUS CHANGE	FINAL STATUS	UPGRADED AT TIME OF FIRE?
2159	VALHALLA	DR	209	868	.	.	.	Y
2160	VALHALLA	DR	2	870	.	.	.	Y
2161	VALHALLA	DR	109	871	.	.	.	Y
2162	VALHALLA	DR	404	872	.	.	.	Y
2163	VALHALLA	DR	409	872	.	.	.	Y
2164	VAUGHAN	ST	3	910	.	10	2	N
2165	VAUGHAN	ST	7	928	80	12	1	N
2166	VAUGHAN	ST		928	80	12	1	N
2167	VAUGHAN	ST	23	928	83	7	1	N
2168	VAUGHAN	ST	12	928	83	7	1	Y
2169	VAUGHAN	ST	20	831	82	1	1	Y
2170	VICTOR	ST	306	871	.	.	.	Y
2171	VICTOR	ST	1	911	79	8	1	N

APARTMENT FIRES
FOR THE YEARS 1974 THROUGH 1983
(INCIDENTS ARE SORTED BY ADDRESS)

OBS	YEAR	MONTH	DAY	SEQUENCE NUMBER	DAY OF THE WEEK	TIME(HOUR)	TIME(MINUTE)	OCCUPANT INSURED?	OWNER INSURED?	ESTIMATED DOLLAR LOSS	INSURED DOLLAR LOSS
2172	82	7	30	2	6	6	6			100	0
2173	80	7	3	12	5	19	4		Y	5000	1321
2174	80	7	3	14	5	19	55			300	0
2175	81	6	13	1	7	0	5			150	0
2176	81	9	4	6	6	22	40			200	0
2177	83	11	2	6	4	21	25		Y	40	0
2178	74	9	30	9	2	0	0			125	0
2178	74	12	15	16	1	22	7	Y	Y	150	134
2180	75	1	10	7	6	2	30	Y	Y	4953	4953
2181	75	1	19	5	1	2	58	Y	Y	250	241
2182	75	1	24	5	6	3	1	Y	Y	35840	35840
2183	75	2	10	4	2	21	41			600	576
2184	79	5	1	12	3	0	0	Y		550	0

OBS	PROPERTY CLASSIFICATION	AREA OF ORIGIN	ACT OR OMISSION	DEATHS (MEN)	DEATHS (WOMEN)	DEATHS (CHILDREN)	INJURIES (MEN)	INJURIES (WOMEN)	INJURIES (CHILDREN)	STREET NUMBER
2172	325	021	021	0	0	0	0	0	0	351
2173	324	042	018	0	0	0	0	0	0	505
2174	324	032	018	0	0	0	0	0	0	505
2175	324	014	021	0	0	0	0	0	0	505
2176	324	021	021	0	0	0	0	0	0	505
2177	325	021	021	0	0	0	0	0	0	505
2177	320	030	020	0	0	0	0	0	0	535
2178	320	010	010	0	0	0	0	0	0	535
2180	320	050	010	0	0	0	0	0	0	535
2181	320	050	020	0	0	0	0	0	0	535
2182	320	070	010	0	0	0	0	0	0	535
2183	320	010	010	0	0	0	0	0	0	535
2184	323	053	019	0	0	0	0	0	0	730

OBS	STREET NAME	STREET TYPE	APARTMENT NUMBER	YEAR OF CONSTRUCTION	YEAR OF STATUS CHANGE	MONTH OF STATUS CHANGE	FINAL STATUS	UPGRADED AT TIME OF FIRE?
2172	VICTOR	ST	1	911	79	8	1	Y
2173	VICTOR	ST		915	77	10	1	Y
2174	VICTOR	ST		915	77	10	1	Y
2175	VICTOR	ST	9	915	77	10	1	Y
2176	VICTOR	ST	3	915	77	10	1	Y
2177	VICTOR	ST	7	915	77	10	1	Y
2178	VICTOR	ST		914	.	.	1	Y
2179	VICTOR	ST		914	.	.	1	Y
2180	VICTOR	ST		914	.	.	1	Y
2181	VICTOR	ST		914	.	.	1	Y
2182	VICTOR	ST		914	.	.	1	Y
2183	VICTOR	ST		914	.	.	1	Y
2184	VICTOR	ST		911	83	5	4	N

APARTMENT FIRES
FOR THE YEARS 1974 THROUGH 1983

(INCIDENTS ARE SORTED BY ADDRESS)

OBS	YEAR	MONTH	DAY	SEQUENCE NUMBER	DAY OF THE WEEK	TIME(HOUR)	TIME(MINUTE)	OCCUPANT INSURED?	OWNER INSURED?	ESTIMATED DOLLAR LOSS	INSURED DOLLAR LOSS
2185	78	10	30	2	3	7	45			500	0
2186	82	9	11	2	7	14	35			1000	0
2187	80	7	3	13	5	19	27			0	0
2188	79	12	2	3	1	6	1			0	0
2189	82	4	18	4	1	16	29			10	0
2190	75	8	12	7	3	19	33			150	0
2191	78	12	7	6	5	20	29		Y	0	0
2192	78	12	8	2	6	22	56		Y	1700	1688
2193	83	7	3	1	1	0	27			500	0
2194	78	5	19	6	6	16	3			45	0
2195	81	10	26	3	2	18	29		Y	31558	30858
2196	74	7	4	9	5	8	0			30	27
2197	74	12	2	7	2	21	20			0	0

OBS	PROPERTY CLASSIFICATION	AREA OF ORIGIN	ACT OR OMISSION	DEATHS (MEN)	DEATHS (WOMEN)	DEATHS (CHILDREN)	INJURIES (MEN)	INJURIES (WOMEN)	INJURIES (CHILDREN)	STREET NUMBER
2185	324	031	079	0	0	0	0	0	0	730
2186	325	049	017	0	0	0	0	0	0	730
2187	323	031	079	0	0	0	0	0	0	526
2188	324	031	079	0	0	0	0	0	0	477
2189	324	031	079	0	0	0	0	0	0	477
2190	320	040	020	0	0	0	0	0	0	478
2191	320	010	010	0	0	0	0	0	0	478
2192	320	010	010	0	0	0	0	0	0	478
2193	325	014	021	0	0	0	0	0	0	478
2194	320	040	040	0	0	0	0	0	0	571
2195	324	014	016	0	0	0	0	0	0	573
2196	320	030	020	0	0	0	0	0	0	170
2197	320	050	010	0	0	0	0	0	0	170

OBS	STREET NAME	STREET TYPE	APARTMENT NUMBER	YEAR OF CONSTRUCTION	YEAR OF STATUS CHANGE	MONTH OF STATUS CHANGE	FINAL STATUS	UPGRADED AT TIME OF FIRE?
2185	VICTOR	ST	19	911	83	5	4	N
2186	VICTOR	ST		911	83	5	4	N
2187	WALKER	AV	6	912	78	1	1	Y
2188	WARDLAW	AV	17	926	81	7	1	N
2189	WARDLAW	AV	4	926	81	7	1	Y
2190	WARDLAW	AV		929	83	6	1	N
2191	WARDLAW	AV		929	83	6	1	N
2192	WARDLAW	AV		929	83	6	1	N
2193	WARDLAW	AV	2	929	83	6	1	Y
2194	WARDLAW	AV		959	.	.	.	N
2195	WARSAW	AV	1	912	79	2	1	Y
2196	WATT	ST	117	973	.	.	.	Y
2197	WATT	ST		973	.	.	.	Y

APARTMENT FIRES
FOR THE YEARS 1974 THROUGH 1983

(INCIDENTS ARE SORTED BY ADDRESS)

OBS	YEAR	MONTH	DAY	SEQUENCE NUMBER	DAY OF THE WEEK	TIME(HOUR)	TIME(MINUTE)	OCCUPANT INSURED?	OWNER INSURED?	ESTIMATED DOLLAR LOSS	INSURED DOLLAR LOSS
2188	74	12	15	15	1	18	27		Y	5655	2082
2189	75	9	14	11	1	23	39			0	0
2200	75	10	10	8	6	17	39			0	0
2201	78	3	18	5	5	22	33		Y	445	369
2202	78	6	2	3	4	3	49			100	0
2203	77	4	22	5	6	13	20			0	0
2204	77	12	17	7	7	7	45	N	Y	1381	0
2205	78	4	22	10	7	8	20			150	0
2206	78	6	14	2	4	19	1			5700	5620
2207	78	6	24	2	7	8	29	N	Y	1500	1405
2208	78	8	5	3	7	21	11			2000	0
2209	79	8	16	7	1	6	22		Y	100	0
2210	82	12	23	1	5	1	7			5200	0

OBS	PROPERTY CLASSIFICATION	AREA OF ORIGIN	ACT OR OMISSION	DEATHS (MEN)	DEATHS (WOMEN)	DEATHS (CHILDREN)	INJURIES (MEN)	INJURIES (WOMEN)	INJURIES (CHILDREN)	STREET NUMBER
2198	320	050	090	0	0	0	2	0	0	170
2199	320	050	020	0	0	0	0	0	0	170
2200	320	070	030	0	0	0	0	0	0	170
2201	320	030	040	0	0	0	0	0	0	170
2202	320	030	020	0	0	0	0	0	0	170
2203	320	050	020	0	0	0	0	0	0	170
2204	320	010	020	0	0	0	0	0	0	170
2205	320	030	020	0	0	0	0	0	0	170
2206	320	030	020	0	0	0	2	0	0	170
2207	320	030	020	0	0	0	0	0	0	170
2208	320	050	090	0	0	0	0	0	0	170
2209	325	021	021	0	0	0	1	0	0	170
2210	325	021	021	0	0	0	2	0	0	170

OBS	STREET NAME	STREET TYPE	APARTMENT NUMBER	YEAR OF CONSTRUCTION	YEAR OF STATUS CHANGE	MONTH OF STATUS CHANGE	FINAL STATUS	UPGRADED AT TIME OF FIRE?
2198	WATT	ST		973	.	.	.	Y
2199	WATT	ST		973	.	.	.	Y
2200	WATT	ST		973	.	.	.	Y
2201	WATT	ST		973	.	.	.	Y
2202	WATT	ST	322	973	.	.	.	Y
2203	WATT	ST		973	.	.	.	Y
2204	WATT	ST	317	973	.	.	.	Y
2205	WATT	ST	206	973	.	.	.	Y
2206	WATT	ST	220	973	.	.	.	Y
2207	WATT	ST	206	973	.	.	.	Y
2208	WATT	ST		973	.	.	.	Y
2209	WATT	ST	301	973	.	.	.	Y
2210	WATT	ST	324	973	.	.	.	Y

APARTMENT FIRES
FOR THE YEARS 1974 THROUGH 1983
(INCIDENTS ARE SORTED BY ADDRESS)

OBS	YEAR	MONTH	DAY	SEQUENCE NUMBER	DAY OF THE WEEK	TIME(HOUR)	TIME(MINUTE)	OCCUPANT INSURED?	OWNER INSURED?	ESTIMATED DOLLAR LOSS	INSURED DOLLAR LOSS
2211	77	4	30	8	7	9	8		Y	1700	1700
2212	74	4	25	2	5	12	24			450	0
2213	79	8	13	4	2	18	9			200	0
2214	81	11	5	7	5	18	39			100	0
2215	76	2	24	5	3	16	0			15	0
2216	77	3	9	4	4	19	0	Y		2250	204
2217	74	7	25	6	5	10	58			0	0
2218	77	12	14	6	4	10	42	Y	Y	800	767
2219	77	11	26	15	7	0	0	Y		1000	995
2220	78	3	22	4	3	18	44			25	0
2221	76	6	5	20	7	0	0	Y		50	48
2222	75	7	1	3	3	16	22		Y	4000	1500
2223	75	10	13	4	2	0	0	Y		173	173

OBS	PROPERTY CLASSIFICATION	AREA OF ORIGIN	ACT OR OMISSION	DEATHS (MEN)	DEATHS (WOMEN)	DEATHS (CHILDREN)	INJURIES (MEN)	INJURIES (WOMEN)	INJURIES (CHILDREN)	STREET NUMBER
2211	320	080	010	0	0	0	0	0	0	190
2212	320	040	010	0	0	0	0	0	0	646
2213	324	031	079	0	0	0	0	0	0	765
2214	324	001	016	0	0	0	0	0	0	122
2215	320	010	010	0	0	0	0	0	0	37
2216	320	040	020	0	0	0	0	0	0	43
2217	320	040	020	0	0	0	0	0	0	141
2218	320	010	020	0	0	0	0	0	0	141
2219	320	040	070	0	0	0	0	0	0	155
2220	320	040	020	0	0	0	0	0	0	155
2221	320	020	040	0	0	0	0	0	0	221
2222	320	040	020	0	0	0	0	1	0	250
2223	320	030	030	0	0	0	0	0	0	250

OBS	STREET NAME	STREET TYPE	APARTMENT NUMBER	YEAR OF CONSTRUCTION	YEAR OF STATUS CHANGE	MONTH OF STATUS CHANGE	FINAL STATUS	UPGRADED AT TIME OF FIRE?
2211	WATT	ST	116	974	.	.	.	Y
2212	WATT	ST	.	958	.	.	.	N
2213	WATT	ST	5	961	.	.	.	Y
2214	WEATHERSTONE	PL	217	969	.	.	.	Y
2215	WEATHERSTONE	PL	.	970	.	.	.	Y
2216	WEATHERSTONE	PL	213	970	.	.	.	N
2217	WELLINGTON	CR	8	948	83	1	1	N
2218	WELLINGTON	CR	112	948	83	.	.	N
2219	WELLINGTON	CR	634	969	.	.	.	Y
2220	WELLINGTON	CR	303	969	.	.	.	Y
2221	WELLINGTON	CR	118	966	.	.	.	Y
2222	WELLINGTON	CR	307	964	.	.	.	N
2223	WELLINGTON	CR	305	964	.	.	.	N

APARTMENT FIRES
FOR THE YEARS 1974 THROUGH 1983
(INCIDENTS ARE SORTED BY ADDRESS)

OBS	YEAR	MONTH	DAY	SEQUENCE NUMBER	DAY OF THE WEEK	TIME(HOUR)	TIME(MINUTE)	OCCUPANT INSURED?	OWNER INSURED?	ESTIMATED DOLLAR LOSS	INSURED DOLLAR LOSS
2224	74	3	23	8	7	0	0	Y	Y	29	29
2225	76	2	3	7	3	21	16			100	0
2226	83	5	18	2	4	16	8			0	0
2227	76	1	1	8	5	15	0	Y		250	0
2228	80	5	2	7	6	19	11			50	0
2229	81	6	28	8	1	0	0	Y		250	0
2230	83	9	15	4	5	0	0	Y		2100	0
2231	81	7	13	7	2	0	0	Y	Y	1500	694
2232	76	12	8	15	4	21	27			1000	0
2233	77	6	20	11	2	23	0			0	0
2234	77	1	16	1	1	12	49	Y		242	93
2235	82	10	30	6	7	14	18			500	0
2236	77	6	24	10	6	22	15			0	0

OBS	PROPERTY CLASSIFICATION	AREA OF ORIGIN	ACT OR OMISSION	DEATHS (MEN)	DEATHS (WOMEN)	DEATHS (CHILDREN)	INJURIES (MEN)	INJURIES (WOMEN)	INJURIES (CHILDREN)	STREET NUMBER
2224	320	030	020	0	0	0	0	0	0	271
2225	320	040	010	0	0	0	0	0	0	271
2226	325	043	034	0	0	0	0	0	0	277
2227	320	040	020	0	0	0	0	0	0	323
2228	325	072	041	0	0	0	0	0	0	323
2229	325	072	021	0	0	0	0	0	0	323
2230	324	014	021	0	0	0	0	0	0	323
2231	325	090	021	0	0	0	0	0	0	323
2232	320	070	010	0	0	0	0	0	0	365
2233	320	050	010	0	0	0	0	0	0	365
2234	320	040	040	0	0	0	0	0	0	605
2235	323	088	016	0	0	0	0	0	0	701
2236	320	050	010	0	0	0	0	0	0	724

OBS	STREET NAME	STREET TYPE	APARTMENT NUMBER	YEAR OF CONSTRUCTION	YEAR OF STATUS CHANGE	MONTH OF STATUS CHANGE	FINAL STATUS	UPGRADED AT TIME OF FIRE?
2224	WELLINGTON	CR	29	930	80	6	1	N
2225	WELLINGTON	CR	2	930	80	6	1	N
2226	WELLINGTON	CR	.	979	.	.	.	Y
2227	WELLINGTON	CR	805	971	.	.	.	Y
2228	WELLINGTON	CR	.	971	.	.	.	Y
2229	WELLINGTON	CR	1006	971	.	.	.	Y
2230	WELLINGTON	CR	1705	971	.	.	.	N
2231	WELLINGTON	CR	606	954	.	.	.	Y
2232	WELLINGTON	CR	.	972	.	.	.	Y
2233	WELLINGTON	CR	.	972	.	.	.	Y
2234	WELLINGTON	AV	204	969	.	.	.	Y
2235	WELLINGTON	AV	.	967	.	.	.	Y
2236	WELLINGTON	AV	.	912	78	1	1	N

APARTMENT FIRES
FOR THE YEARS 1974 THROUGH 1983
(INCIDENTS ARE SORTED BY ADDRESS)

OBS	YEAR	MONTH	DAY	SEQUENCE NUMBER	DAY OF THE WEEK	TIME(HOUR)	TIME(MINUTE)	OCCUPANT INSURED?	OWNER INSURED?	ESTIMATED DOLLAR LOSS	INSURED DOLLAR LOSS
2237	74	3	22	3	6	12	5			0	0
2238	83	6	25	5	7	15	58			100	0
2239	74	5	2	5	5	1	29			27000	11345
2240	82	2	22	6	2	0	0	N	Y	300	224
2241	74	10	31	10	5	0	0	Y		226	226
2242	77	6	12	6	1	15	58	Y	Y	800	0
2243	80	1	14	1	2	0	0	Y	Y	450	350
2244	82	10	11	4	2	16	39			6730	1755
2245	74	8	7	9	4	16	22			200	0
2246	76	7	29	8	5	11	15	Y	Y	2060	2058
2247	76	2	3	5	3	15	55			100	0
2248	75	6	9	1	2	10	8			0	0
2249	75	9	21	10	1	18	34			10	0

OBS	PROPERTY CLASSIFICATION	AREA OF ORIGIN	ACT OR OMISSION	DEATHS (MEN)	DEATHS (WOMEN)	DEATHS (CHILDREN)	INJURIES (MEN)	INJURIES (WOMEN)	INJURIES (CHILDREN)	STREET NUMBER
2237	320	010	010	0	0	0	0	0	0	729
2238	325	031	079	0	0	0	0	0	0	729
2239	320	030	010	0	0	0	0	0	0	757
2240	325	031	079	0	0	0	0	0	0	790
2241	320	030	020	0	0	0	0	0	0	99
2242	320	050	010	0	0	0	0	0	0	260
2243	325	031	079	0	0	0	0	0	0	260
2244	324	001	016	0	0	0	0	0	0	260
2245	320	030	020	0	0	0	0	0	0	541
2246	320	060	080	0	0	0	0	0	0	705
2247	320	040	040	0	0	0	0	0	0	860
2248	320	010	010	0	0	0	0	0	0	951
2249	320	010	010	0	0	0	0	0	0	951

OBS	STREET NAME	STREET TYPE	APARTMENT NUMBER	YEAR OF CONSTRUCTION	YEAR OF STATUS CHANGE	MONTH OF STATUS CHANGE	FINAL STATUS	UPGRADED AT TIME OF FIRE?
2237	WELLINGTON	AV		914	81	4	1	N
2238	WELLINGTON	AV	21	914	81	4	1	Y
2239	WELLINGTON	AV		910	78	9	1	N
2240	WELLINGTON	AV	601	979	.	.	.	Y
2241	WELLINGTON	CR	609	951	.	.	.	N
2242	WENTWORTH	ST		953	.	.	.	N
2243	WENTWORTH	ST		953	.	.	.	N
2244	WENTWORTH	ST		953	.	.	.	N
2245	WESTMINSTER	AV	2	911	79	10	1	N
2246	WESTMINSTER	AV		912	77	11	1	N
2247	WESTMINSTER	AV		913	79	11	1	N
2248	WESTMINSTER	AV		914	79	3	1	N
2249	WESTMINSTER	AV		914	79	3	1	N

SAS

20:07 WEDNESDAY, JANUARY 29, 1986 174

APARTMENT FIRES
FOR THE YEARS 1974 THROUGH 1983
(INCIDENTS ARE SORTED BY ADDRESS)

OBS	YEAR	MONTH	DAY	SEQUENCE NUMBER	DAY OF THE WEEK	TIME(HOUR)	TIME(MINUTE)	OCCUPANT INSURED?	OWNER INSURED?	ESTIMATED DOLLAR LOSS	INSURED DOLLAR LOSS
2250	76	2	1	6	1	7	50			100	0
2251	81	4	2	5	5	15	35			0	0
2252	74	12	13	6	6	14	20			0	0
2253	74	2	9	11	7	15	54			0	0
2254	74	11	7	6	5	5	37			200	0
2255	74	11	7	7	5	2	57			200	0
2256	77	2	4	12	6	23	10	Y		8500	7301
2257	79	4	19	3	5	21	50		Y	2340	1435
2258	80	3	4	11	3	19	4			0	0
2259	80	6	27	11	6	18	13		Y	1115	1115
2260	80	9	23	2	3	5	16			100	0
2261	81	1	24	4	7	20	30			100	0
2262	80	4	19	7	7	21	12			0	0

OBS	PROPERTY CLASSIFICATION	AREA OF ORIGIN	ACT OR OMISSION	DEATHS (MEN)	DEATHS (WOMEN)	DEATHS (CHILDREN)	INJURIES (MEN)	INJURIES (WOMEN)	INJURIES (CHILDREN)	STREET NUMBER
2250	320	030	020	0	0	0	0	0	0	951
2251	323	032	016	0	0	0	0	0	0	951
2252	320	010	010	0	0	0	0	0	0	471
2253	320	030	020	0	0	0	0	0	0	519
2254	320	010	010	0	0	0	0	0	0	519
2255	320	010	010	0	0	0	0	0	0	519
2256	320	030	020	0	0	0	0	0	0	519
2257	323	021	075	0	0	0	1	0	0	519
2258	325	031	079	0	0	0	0	0	0	519
2259	325	025	021	0	0	0	0	0	0	519
2260	324	001	016	0	0	0	0	0	0	519
2261	324	025	024	0	0	0	0	0	0	519
2262	324	031	079	0	0	0	0	0	0	620

OBS	STREET NAME	STREET TYPE	APARTMENT NUMBER	YEAR OF CONSTRUCTION	YEAR OF STATUS CHANGE	MONTH OF STATUS CHANGE	FINAL STATUS	UPGRADED AT TIME OF FIRE?
2250	WESTMINSTER	AV	1	914	79	3	1	N
2251	WESTMINSTER	AV		914	79	3	1	Y
2252	WILLIAM	AV		910	77	3	1	N
2253	WILLIAM	AV		914	77	3	1	N
2254	WILLIAM	AV		914	77	3	1	N
2255	WILLIAM	AV		914	77	3	1	N
2256	WILLIAM	AV	34	914	77	3	1	Y
2257	WILLIAM	AV	15	914	77	3	1	Y
2258	WILLIAM	AV	16	914	77	3	1	Y
2259	WILLIAM	AV	25	914	77	3	1	Y
2260	WILLIAM	AV		914	77	3	1	Y
2261	WILLIAM	AV		914	77	3	1	Y
2262	WILLIAM	AV		914	.	.	5	N

APARTMENT FIRES
FOR THE YEARS 1974 THROUGH 1983
(INCIDENTS ARE SORTED BY ADDRESS)

OBS	YEAR	MONTH	DAY	SEQUENCE NUMBER	DAY OF THE WEEK	TIME(HOUR)	TIME(MINUTE)	OCCUPANT INSURED?	OWNER INSURED?	ESTIMATED DOLLAR LOSS	INSURED DOLLAR LOSS
2263	77	3	6	1	1	3	14		Y	1135	1081
2264	80	3	25	2	3	4	36			53000	0
2265	81	11	12	3	5	12	50			100	0
2266	75	10	15	6	4	15	17			50	0
2267	83	10	9	10	1	0	0	Y		200	0
2268	75	8	2	4	7	0	15		Y	50500	38115
2269	76	5	18	6	3	19	29			50	0
2270	77	4	8	2	6	14	7			150	0
2271	77	4	24	14	1	20	47			25	0
2272	75	4	13	2	1	0	0	Y		191	141
2273	77	6	25	13	7	14	11			20000	0
2274	83	5	3	2	3	8	22			600	0
2275	80	12	25	6	5	16	16			50	0

OBS	PROPERTY CLASSIFICATION	AREA OF ORIGIN	ACT OR OMISSION	DEATHS (MEN)	DEATHS (WOMEN)	DEATHS (CHILDREN)	INJURIES (MEN)	INJURIES (WOMEN)	INJURIES (CHILDREN)	STREET NUMBER
2263	320	040	020	0	0	0	0	0	0	831
2264	323	031	011	0	0	0	0	0	0	102
2265	323	031	046	0	0	0	0	0	0	102
2266	320	010	010	0	0	0	0	0	0	115
2267	324	014	021	0	0	0	0	0	0	59
2268	320	030	020	1	0	0	0	0	0	619
2269	320	080	010	0	0	0	0	0	0	950
2269	320	010	010	0	0	0	0	0	0	950
2270	320	090	010	0	0	0	0	0	0	960
2271	320	030	020	0	0	0	0	0	0	985
2272	320	030	020	0	0	0	0	0	0	985
2273	320	030	020	0	0	0	0	0	0	985
2274	325	032	049	0	0	0	1	0	0	985
2275	324	014	044	0	0	0	0	0	0	860

OBS	STREET NAME	STREET TYPE	APARTMENT NUMBER	YEAR OF CONSTRUCTION	YEAR OF STATUS CHANGE	MONTH OF STATUS CHANGE	FINAL STATUS	UPGRADED AT TIME OF FIRE?
2263	WILLIAM	AV	1	962	.	.	.	N
2264	WILMOT	PL	1	904	.	.	.	N
2265	WILMOT	PL	2	904	.	.	.	N
2266	WILMOT	PL	4	905	.	.	.	N
2267	WILMOT	PL	314	962	.	.	.	Y
2268	WILTON	ST	325	972	.	.	.	N
2269	WINAKWA	RD	.	964	.	.	.	N
2270	WINAKWA	RD	.	964	.	.	.	N
2271	WINAKWA	RD	102	964	.	.	.	Y
2272	WINAKWA	RD	211	989	.	.	.	Y
2273	WINAKWA	RD	115	989	.	.	.	Y
2274	WINAKWA	RD	.	989	.	.	.	Y
2275	WINNIPEG	AV	5	913	79	5	1	Y

SAS

20:07 WEDNESDAY, JANUARY 28, 1986 176

APARTMENT FIRES
FOR THE YEARS 1974 THROUGH 1983
(INCIDENTS ARE SORTED BY ADDRESS)

OBS	YEAR	MONTH	DAY	SEQUENCE NUMBER	DAY OF THE WEEK	TIME(HOUR)	TIME(MINUTE)	OCCUPANT INSURED?	OWNER INSURED?	ESTIMATED DOLLAR LOSS	INSURED DOLLAR LOSS
2276	82	4	8	2	5	6	48			200	0
2277	79	1	1	9	2	0	0	Y		350	325
2278	77	11	6	5	1	18	4		Y	3500	2638
2279	80	8	30	9	7	15	5			2500	0
2280	74	3	9	8	7	0	0		Y	58	58
2281	82	6	21	4	2	0	0	Y		800	137
2282	77	10	28	9	6	13	2			150	0
2283	81	11	21	4	7	14	38			500	0
2284	75	1	16	6	5	0	0		Y	382	383
2285	76	3	27	7	7	22	20			25	0
2286	81	9	22	5	3	21	36		Y	500	420
2287	83	9	18	5	1	21	34			0	0
2288	75	3	23	4	1	10	19			0	0

OBS	PROPERTY CLASSIFICATION	AREA OF ORIGIN	ACT OR OMISSION	DEATHS (MEN)	DEATHS (WOMEN)	DEATHS (CHILDREN)	INJURIES (MEN)	INJURIES (WOMEN)	INJURIES (CHILDREN)	STREET NUMBER
2276	324	009	024	0	0	0	0	0	0	860
2277	325	030	021	0	0	0	0	0	0	1095
2278	320	030	020	0	0	0	0	0	0	203
2279	323	014	024	0	0	0	1	1	0	203
2280	320	014	080	0	0	0	0	0	0	467
2281	325	014	021	0	0	0	0	0	0	35
2282	320	010	010	0	0	0	0	0	0	110
2283	324	021	024	0	0	0	0	0	0	110
2284	320	040	020	0	0	0	0	0	0	241
2284	320	010	010	0	0	0	0	0	0	241
2285	325	014	021	0	0	0	0	0	0	241
2287	324	032	016	0	0	0	0	0	0	241
2288	320	040	040	0	0	0	0	0	0	269

OBS	STREET NAME	STREET TYPE	APARTMENT NUMBER	YEAR OF CONSTRUCTION	YEAR OF STATUS CHANGE	MONTH OF STATUS CHANGE	FINAL STATUS	UPGRADED AT TIME OF FIRE?
2276	WINNIPEG	AV	1	913	79	5	1	Y
2277	WOLEVER	ST	2	959	.	.	.	N
2278	WOODLAWN	ST	16	960	.	.	.	N
2279	WOODLAWN	ST	17	960	.	.	.	N
2280	WOODWARD	AV	11	963	.	.	.	Y
2281	WYNFORD	DR	5	978	.	.	.	N
2282	YOUNG	ST	.	914	80	12	1	Y
2283	YOUNG	ST	15	914	80	12	1	N
2284	YOUNG	ST	7	960	.	.	.	N
2285	YOUNG	ST	.	960	.	.	.	N
2286	YOUNG	ST	14	960	.	.	.	N
2287	YOUNG	ST	.	960	.	.	.	N
2288	YOUNG	ST	9	914	78	9	1	N

APARTMENT FIRES
FOR THE YEARS 1974 THROUGH 1983
(INCIDENTS ARE SORTED BY ADDRESS)

OBS	YEAR	MONTH	DAY	SEQUENCE NUMBER	DAY OF THE WEEK	TIME(HOUR)	TIME(MINUTE)	OCCUPANT INSURED?	OWNER INSURED?	ESTIMATED DOLLAR LOSS	INSURED DOLLAR LOSS
2288	77	4	13	8	4	21	6		Y	10500	9130
2290	78	3	11	3	7	8	10			75	0
2291	82	2	21	4	1	4	25		Y	1050	756
2292	80	4	27	3	1	7	36			0	0
2293	77	3	12	3	7	22	25			50	0
2294	79	1	9	14	3	16	20			3100	2351
2295	74	6	15	1	7	15	54	N		100	0
2296	75	8	29	4	6	8	13			100	0
2297	77	5	7	4	7	17	11			500	0
2298	78	7	16	5	1	15	4			250	0
2299	79	4	7	5	7	21	6			50	0
2300	79	7	7	8	7	20	39			100	0
2301	79	8	1	1	7	18	32				0

OBS	PROPERTY CLASSIFICATION	AREA OF ORIGIN	ACT OR OMISSION	DEATHS (MEN)	DEATHS (WOMEN)	DEATHS (CHILDREN)	INJURIES (MEN)	INJURIES (WOMEN)	INJURIES (CHILDREN)	STREET NUMBER
2288	320	030	020	0	0	0	0	0	0	289
2290	320	030	020	0	0	0	1	0	0	269
2291	324	014	021	0	0	0	0	0	0	275
2292	324	021	021	0	0	0	0	0	0	359
2293	320	030	020	0	0	0	0	0	0	430
2294	320	031	079	0	0	0	0	1	0	457
2295	320	040	080	0	0	0	1	1	0	480
2296	320	030	020	0	0	0	0	0	0	480
2297	320	010	010	0	0	0	0	0	0	480
2298	320	010	010	0	0	0	0	0	0	480
2299	324	021	011	0	0	0	0	0	0	480
2300	324	021	021	0	0	0	0	0	0	480
2301	324	031	016	0	0	0	0	0	0	480

OBS	STREET NAME	STREET TYPE	APARTMENT NUMBER	YEAR OF CONSTRUCTION	YEAR OF STATUS CHANGE	MONTH OF STATUS CHANGE	FINAL STATUS	UPGRADED AT TIME OF FIRE?
2288	YOUNG	ST	20	914	78	9	1	N
2290	YOUNG	ST	11	914	78	9	1	Y
2291	YOUNG	ST	1	914	77	9	1	Y
2292	YOUNG	ST	1	960				N
2293	YOUNG	ST	8	908	78	3	1	N
2294	YOUNG	ST	16	967				Y
2295	YOUNG	ST		912	79	4	1	N
2296	YOUNG	ST	11	912	79	4	1	N
2297	YOUNG	ST		912	79	4	1	N
2298	YOUNG	ST		912	78	4	1	N
2299	YOUNG	ST	5	912	78	4	1	Y
2299	YOUNG	ST	10	912	79	4	1	Y
2301	YOUNG	ST	12	912	79	4	1	Y

APARTMENT FIRES
FOR THE YEARS 1974 THROUGH 1983
(INCIDENTS ARE SORTED BY ADDRESS)

OBS	YEAR	MONTH	DAY	SEQUENCE NUMBER	DAY OF THE WEEK	TIME(HOUR)	TIME(MINUTE)	OCCUPANT INSURED?	OWNER INSURED?	ESTIMATED DOLLAR LOSS	INSURED DOLLAR LOSS
2302	82	3	18	5	5	21	30			5000	2407
2303	82	8	26	7	5	18	54			50	0
2304	75	5	5	4	2	17	57			0	0
2305	77	10	22	3	7	16	34			0	0
2306	78	5	6	12	7	3	26			2000	0
2307	80	3	23	3	1	12	37		Y	8000	5082
2308	76	1	9	10	6	0	0		Y	500	0
2309	79	10	5	10	6	16	43			250	0
2310	83	6	30	6	5	18	41			0	0
2311	83	8	23	1	3	4	56			11000	9474
2312	80	8	30	4	7	5	35		Y	2814	2272
2313	77	4	19	6	3	9	58			0	0
2314	74	2	22	10	6	9	4			0	0

OBS	PROPERTY CLASSIFICATION	AREA OF ORIGIN	ACT OR OMISSION	DEATHS (MEN)	DEATHS (WOMEN)	DEATHS (CHILDREN)	INJURIES (MEN)	INJURIES (WOMEN)	INJURIES (CHILDREN)	STREET NUMBER
2302	324	001	012	0	0	0	0	0	0	480
2303	324	031	079	0	0	0	0	0	0	480
2304	320	080	010	0	0	0	0	0	0	482
2305	320	010	010	0	0	0	0	0	0	482
2306	320	030	020	0	0	0	0	0	0	482
2307	324	014	024	0	0	0	0	0	0	482
2308	320	040	030	0	0	0	0	0	0	530
2309	324	021	024	0	0	0	0	0	0	613
2310	324	003	016	0	0	0	0	0	0	613
2311	324	042	080	0	0	0	0	0	0	613
2312	324	014	021	0	0	0	0	0	0	75
2313	320	040	020	0	0	0	0	0	0	85
2314	320	010	010	0	0	0	0	0	0	92

OBS	STREET NAME	STREET TYPE	APARTMENT NUMBER	YEAR OF CONSTRUCTION	YEAR OF STATUS CHANGE	MONTH OF STATUS CHANGE	FINAL STATUS	UPGRADED AT TIME OF FIRE?
2302	YOUNG	ST	22	912	79	4	1	Y
2303	YOUNG	ST	20	912	78	4	1	Y
2304	YOUNG	ST		913	79	5	1	N
2305	YOUNG	ST		913	79	5	1	N
2306	YOUNG	ST	5	913	79	5	1	N
2307	YOUNG	ST	14	913	79	5	1	Y
2308	YOUNG	ST	6	959				N
2309	YOUNG	ST	4	973	80	12	1	Y
2310	YOUNG	ST		973	80	12	1	Y
2311	YOUNG	ST	2	973	80	12	1	Y
2312	YOUNG	ST	3	948			5	N
2313	YOUNG	ST	2	916	80	10	1	N
2314	YOUNG	ST	88	916	79	8	1	N

APARTMENT FIRES
FOR THE YEARS 1974 THROUGH 1983
(INCIDENTS ARE SORTED BY ADDRESS)

OBS	YEAR	MONTH	DAY	SEQUENCE NUMBER	DAY OF THE WEEK	TIME(HOUR)	TIME(MINUTE)	OCCUPANT INSURED?	OWNER INSURED?	ESTIMATED DOLLAR LOSS	INSURED DOLLAR LOSS
2315	83	5	21	1	7	1	53			1000	0
2316	81	3	6	14	6	23	8			50	0
OBS	PROPERTY CLASSIFICATION	AREA OF ORIGIN	ACT OR OMISSION	DEATHS (MEN)	DEATHS (WOMEN)	DEATHS (CHILDREN)	INJURIES (MEN)	INJURIES (WOMEN)	INJURIES (CHILDREN)	STREET NUMBER	
2315	324	014	021	0	0	0	0	0	0	92	
2316	324	003	016	0	0	0	0	0	0	180	
OBS	STREET NAME	STREET TYPE	APARTMENT NUMBER	YEAR OF CONSTRUCTION	YEAR OF STATUS CHANGE	MONTH OF STATUS CHANGE	FINAL STATUS	UPGRADED AT TIME OF FIRE?			
2315	YOUNG	ST	2	916	79	9	1	Y			
2316	YOUVILLE	ST		946	82	3	1	N			

Appendix H
PROGRAMS AND DOCUMENTATION

1.24.28 JOB 2217 \$ R0Y STARTED - INIT 1 - CLASS A - SYS MVS3
 1.24.50 JOB 2217 \$ R0Y ENDED

CARDS READ(2,228) LINES GENERATED(6,610) CARDS GENERATED(0)
 /D COUNTS: 3350(450) 3330(0) 3400(0) REMAINING(1,628)
 TAPE MOUNTS(0) DISK MOUNTS(0) WTDRS(0) STEPS(1)
 XEQ CDST: UNITS(2.97) * RATE FACTOR(1.00) * SERVICE FACTOR(.70) = CDST(\$2.08)
 ACCOUNT STATUS: LAST USED(86.026) UNITS(833.03) JOBS RUN(92) TSO SESSIONS(35)

```

1 //R0Y JOB '0058010,T=20,I=20,L=10,COPIES=10,FORMS=BAI2','J.R0Y', JOB 2217
  // NOTIFY=R0Y,PASSWORD=
  ***JOBPARM XEQ,PPU,BELL
  ***TSO
  ***ROUTE PRINT LOCAL
2 // EXEC SAS
18 //SYSIN DD *
    
```

```

IEF142I R0Y GD - STEP WAS EXECUTED - COND CODE 0000
IEF373I STEP /GD / START 86026.1124
IEF374I STEP /GD / STOP 86026.1124 CPU OMIN 05.59SEC SRB OMIN 00.12SEC VIRT 768K SYS 280K
02 EXCP (3350) 0 EXCP (3380) 0 EXCP (3420) 0 EXCP (3480)
IEF375I JOB /R0Y / START 86026.1124
IEF376I JOB /R0Y / STOP 86026.1124 CPU OMIN 05.59SEC SRB OMIN 00.12SEC
    
```

NOTE: THE JOB ROY HAS BEEN RUN UNDER RELEASE 82.4 OF SAS AT THE UNIVERSITY OF MANITOBA (02246001).

NOTE: CPUID VERSION = 86 SERIAL = 000103 MODEL = 0580

NOTE: SAS OPTIONS SPECIFIED ARE:
SORT=4

OPTIONS LABEL;

DATA BLDGS;

INPUT TYPE \$ 1 FDA \$ 2-5

FILENO 2-8 ST_NUM 9-12 SUFFIX \$ 13 ST_NAME \$ 14-33

ST_TYPE \$ 34-35 ST_DIREC \$ 36 CENSUS 37-38 YRCONSTR 40-42

STORIES 43-44 BASEMENT \$ 45 GFA 46-51 BACH 52-54 ONE_BED 55-57

TWO_BED 58-60 THRE_BED 61-62 FOUR_BED 63-64 TDU 65-67 BLDGCODE

68-69 CONSTRUC 70;

CARDS;

NOTE: DATA SET WORK.BLDGS HAS 2180 OBSERVATIONS AND 21 VARIABLES. 130 OBS/TRK.
NOTE: THE DATA STATEMENT USED 0.73 SECONDS AND 340K.

1191 ;
1192 PROC SORT DATA=BLDGS;
1193 BY ST_NAME ST_NUM SUFFIX;
1194

NOTE: 4 CYLINDERS DYNAMICALLY ALLOCATED ON SYSDA FOR EACH OF 3 SORT WORK DATA SETS.
NOTE: DATA SET WORK.BLDGS HAS 2180 OBSERVATIONS AND 21 VARIABLES. 130 OBS/TRK.
NOTE: THE PROCEDURE SORT USED 0.37 SECONDS AND 704K.

1194 PROC PRINT DATA=BLDGS SPLIT=;;
1195 LABEL TYPE=RECORD*TYPE
1196 FILENO=FILE*NUMBER
1197 ST_NUM=STREET*NUMBER
1198 SUFFIX=STREET*NUMBER*SUFFIX
1199 ST_NAME=STREET NAME
2200 ST_TYPE=STREET*TYPE
2201 ST_DIREC=STREET*DIRECTION
2202 CENSUS=CENSUS*TRACT
2203 YRCONSTR=YEAR OF*CONSTRUCTION
2204 STORIES=NUMBER OF*STORIES
2205 BASEMENT=BASEMENT
2206 GFA=GROUND*FLOOR*AREA
2207 BACH=NUMBER OF*BACHELOR*UNITS
2208 ONE_BED=ONE-BEDROOM*UNITS
2209 TWO_BED=TWO-BEDROOM*UNITS
2210 THRE_BED=THREE-BEDROOM*UNITS
2211 FOUR_BED=FOUR-BEDROOM*UNITS
2212 TDU=TOTAL*DWELLING*UNITS
2213 BLDGCODE=BUILDING*CODE
2214 CONSTRUC=TYPE OF*CONSTRUCTION;
2215 TITLE6 APARTMENT BLOCK INVENTORY;
2216 TITLE7 FOR THE;
2217 TITLE8 CITY OF WINNIPEG;
2218 TITLE10 '(BUILDINGS HAVE BEEN SORTED BY ADDRESS)';

NOTE: THE PROCEDURE PRINT USED 4.37 SECONDS AND 400K AND PRINTED PAGES 1 TO 109.
NOTE: SAS USED 704K MEMORY.

NOTE: SAS INSTITUTE INC.
SAS CIRCLE
PO BOX 8000
CARY, N.C. 27511-8000

13.13.37 JOB 2803 \$ ROY STARTED - INIT 1 - CLASS A - SYS MVS3
13.14.00 JOB 2803 \$ ROY ENDED

CARDS READ(1,147) LINES GENERATED(3,089) CARDS GENERATED(0)
I/O COUNTS: 3350(301) 3330(0) 3400(0) REMAINING(1,255)
TAPE MOUNTS(0) DISK MOUNTS(0) WTDRS(0) STEPS(1)
XEQ COST: UNITS(1.58) * RATE FACTOR(1.00) * SERVICE FACTOR(.70) = COST(\$1.11)
ACCOUNT STATUS: LAST USED(86.026) UNITS(925.23) JOBS RUN(98) TSD SESSIONS(35)

1 //ROY JOB '0058010,T=20,I=20,L=10,COPIES=9,FORMS=BAI2','J.ROY', JOB 2803
// NOTIFY=ROY,PASSWORD:
***JOBPARM XEQ,PPU,BELL
***TSD
***ROUTE PRINT LOCAL
2 // EXEC SAS
19 //SYSIN DD *

IEF142I ROY GO - STEP WAS EXECUTED - COND CODE 0000
IEF373I STEP /GO / START 86026.1313
IEF374I STEP /GO / STDP 86026.1313 CPU OMIN 02.48SEC SRB OMIN 00.10SEC VIRT 788K SYS 260K
184 EXCP (3350) 0 EXCP (3380) 0 EXCP (3420) 0 EXCP (3480)
IEF375I JOB /ROY / START 86026.1313
IEF376I JOB /ROY / STDP 86026.1314 CPU OMIN 02.48SEC SRB OMIN 00.10SEC



NOTE: THE JOB ROY HAS BEEN RUN UNDER RELEASE 82.4 OF SAS AT THE UNIVERSITY OF MANITOBA (02246001).

NOTE: CPUID VERSION = 86 SERIAL = 000103 MODEL = 0580 .

NOTE: SAS OPTIONS SPECIFIED ARE:
SORT=4

```

1      OPTIONS LABEL;
2      DATA ORDERS;
3          INPUT TYPE $ 1 FILENO 2-8 EPNUM $ 9-13 ENTRY $ 14 COND 15
4          BLDGCD 16-17 CONTACT 18-23 REPORT 24-29 ORDER 30-35
5          PROP 36 APPEAL 37 PERMIT 38-43 COMPLY_R 44-49
6          COMPLY_F 50-55 VR_STAT 56-51 STATUS 56 ADDR_TRN $ 57-71
7          STRNUM 58-61 STRNAME $ 63-71;
8          CARDS;
9

```

NOTE: DATA SET WORK.ORDERS HAS 1082 OBSERVATIONS AND 19 VARIABLES. 129 OBS/TRK.
NOTE: THE DATA STATEMENT USED 0.38 SECONDS AND 340K.

```

1092      ;
1093      PROC SORT DATA=ORDERS;
1094          BY STRNAME STRNUM ENTRY;
1095

```

NOTE: 4 CYLINDERS DYNAMICALLY ALLOCATED ON SYSDA FOR EACH OF 3 SORT WORK DATA SETS.
NOTE: DATA SET WORK.ORDERS HAS 1082 OBSERVATIONS AND 19 VARIABLES. 129 OBS/TRK.
NOTE: THE PROCEDURE SORT USED 0.24 SECONDS AND 704K.

```

1095      PROC FORMAT;
1096          VALUE COND_F
1097              1='EXCELLENT'
1098              2='GOOD'
1099              3='FAIR'
1100              4='POOR'
1101              5='SPECIAL CASE';
1102

```

NOTE: THE PROCEDURE FORMAT USED 0.03 SECONDS AND 344K.

```

1102      PROC FORMAT;
1103          VALUE PROP_F
1104              1='YES'
1105              2='NO';
1106

```

NOTE: THE PROCEDURE FORMAT USED 0.03 SECONDS AND 344K.

```

1106      PROC FORMAT;
1107          VALUE APPEAL_F
1108              1='YES'
1109              2='NO';
1110

```

NOTE: THE PROCEDURE FORMAT USED 0.03 SECONDS AND 344K.

```

1110      PROC FORMAT;
1111          VALUE STATUS_F

```

```

1112          1='COMPLETED'
1113          2='DEMOLISHED'
1114          3='NEW OWNER'
1115          4='VACATED'
1116          5='INCOMPLETE';
1117

```

NOTE: THE PROCEDURE FORMAT USED 0.03 SECONDS AND 344K.

```

1117      PROC PRINT DATA=ORDERS SPLIT=;
1118          VAR TYPE FILENO EPNUM ENTRY COND BLDGCD CONTACT REPORT
1119          ORDER PROP APPEAL PERMIT COMPLY_R COMPLY_F STATUS ADDR_TRN;
1120          LABEL TYPE=RECORD*TYPE
1121              FILENO=FILE*NUMBER
1122              EPNUM=ENV. PLANNING*FILE NO.
1123              ENTRY=ENTRY*NUMBER
1124              COND=CONDITION OF*ACCOMODATION
1125              BLDGCD=BUILDING*CODE
1126              CONTACT=DATE OF*INITIAL CONTACT
1127              REPORT=DATE REPRT*SUBMITTED
1128              ORDER=DATE ORDER*ISSUED
1129              PROP=PROPOSAL?
1130              APPEAL=APPEAL?
1131              PERMIT=DATE PERMIT*REQUIRED
1132              COMPLY_R=DATE OF REQUIRED*COMPLIANCE
1133              COMPLY_F=DATE OF FULL*COMPLIANCE
1134              STATUS=FINAL STATUS OF*BUILDING
1135              ADDR_TRN=TRUNCATED ADDRESS;
1136          TITLE6 FILE OF UPGRADING ORDERS;
1137          TITLE8 '(ORDERS HAVE BEEN SORTED BY FILE NUMBER)';
1138          FORMAT COND COND_F. PROP PROP_F. APPEAL APPEAL_F.
1139          STATUS STATUS_F.;

```

NOTE: THE PROCEDURE PRINT USED 1.61 SECONDS AND 388K AND PRINTED PAGES 1 TO 50.
NOTE: SAS USED 704K MEMDRY.

NOTE: SAS INSTITUTE INC.
SAS CIRCLE
PO BOX 8000
CARY, N.C. 27511-8000

20.07.15 JOB 3854 \$ ROY STARTED - INIT 4 - CLASS A - SYS MVS3
20.10.07 JOB 3854 \$ ROY ENDED

CARDS READ(3,361) LINES GENERATED(10,870) CARDS GENERATED(0)
I/O COUNTS: 3350(2,514) 3330(0) 2400(0) REMAINING(1,976)
TAPE MOUNTS(0) DISK MOUNTS(0) WTORS(0) STEPS(1)
REQ COST: UNITS(6.45) * RATE FACTOR(1.00) * SERVICE FACTOR(.70) = COST(\$4.52)
ACCOUNT STATUS: LAST USED(86.029) UNITS(836.51) JOBS RUN(127) TSD SESSIONS(42)

1 //ROY JOB '0058010,T=20,I=40,L=25,COPIES=10,FORMS=BAI2','J.RDY', JOB 3854
// NOTIFY=ROY,PASSWORD=
**JOBPARM REQ,PPU,BELL
**TSD
**ROUTE PRINT LOCAL
2 // EXEC SAS
18 //SASFILE DD DSN=ROY.SAS,DISP=OLD
20 //SYSIN DD *

IEF142I ROY GO - STEP WAS EXECUTED - COND CODE 0000
IEF373I STEP /GD / START 86029.2007
IEF374I STEP /GD / STOP 86029.2010 CPU OMIN 10.50SEC SRB OMIN 00.41SEC VIRT 768K SYS 284K
2,134 EXCP {3350} 0 EXCP {3380} 0 EXCP {3420} 0 EXCP {3480}
IEF375I JOB /ROY / START 86029.2007
IEF376I JOB /ROY / STOP 86029.2010 CPU OMIN 10.50SEC SRB OMIN 00.41SEC

NOTE: THE JOB ROY HAS BEEN RUN UNDER RELEASE 82.4 OF SAS AT THE UNIVERSITY OF MANITOBA (02246001).

NOTE: CPUID VERSION = 86 SERIAL = 000103 MODEL = 0580 .

NOTE: SAS OPTIONS SPECIFIED ARE:
SORT=4

```
1
2 DATA FIRES;
3 SET SASFILE.FIRE_M;

NOTE: DATA SET WORK.FIRES HAS 3503 OBSERVATIONS AND 68 VARIABLES. 44 OBS/TRK.
NOTE: THE DATA STATEMENT USED 0.34 SECONDS AND 340K.
```

```
4 DATA APTS;
5 INPUT FILENO 2-8 STRNUM $ 9-12 STRNAME $ 14-33 APTCNSTR 40-42
6 DECADE 40-41 TDU 65-67;
7 CARDS;

NOTE: DATA SET WRK.APTS HAS 2180 OBSERVATIONS AND 6 VARIABLES. 317 OBS/TRK.
NOTE: THE DATA STATEMENT USED 0.29 SECONDS AND 332K.
```

```
2188 ;
2189 PROC SORT DATA=FIRES;
2190 BY STRNAME STRNUM;

NOTE: 4 CYLINDERS DYNAMICALLY ALLOCATED ON SYSDA FOR EACH OF 3 SORT WORK DATA SETS.
NOTE: DATA SET WORK.FIRES HAS 3503 OBSERVATIONS AND 68 VARIABLES. 44 OBS/TRK.
NOTE: THE PROCEDURE SORT USED 0.63 SECONDS AND 708K.
```

```
2191 PROC SORT DATA=APTS;
2192 BY STRNAME STRNUM;

NOTE: DATA SET WORK.APTS HAS 2180 OBSERVATIONS AND 6 VARIABLES. 317 OBS/TRK.
NOTE: THE PROCEDURE SORT USED 0.16 SECONDS AND 704K.
```

```
2193 DATA APTFIRES;
2194 MERGE FIRES(IN=A) APTS(IN=B);
2195 BY STRNAME STRNUM;
2196 IF A AND B;

NOTE: MERGE STATEMENT HAS MORE THAN ONE DATA SET WITH
REPEATS OF BY VALUES.
NOTE: DATA SET WORK.APTFIRES HAS 2316 OBSERVATIONS AND 72 VARIABLES. 41 OBS/TRK.
NOTE: THE DATA STATEMENT USED 0.56 SECONDS AND 368K.
```

```
2197 DATA ORDERS;
2198 INPUT FILENO 2-8 ENTRY $ 14 YR_STAT 50-51 MTH_STAT 52-53 STATUS 56;
2199 IF ENTRY='F';
2200 CARDS;

NOTE: DATA SET WORK.ORDERS HAS 741 OBSERVATIONS AND 5 VARIABLES. 515 OBS/TRK.
NOTE: THE DATA STATEMENT USED 0.13 SECONDS AND 332K.
```

```
3283 ;
3284 PROC SORT DATA=APTFIRES;
3285 BY FILENO;
```

2 S A S L O G OS SAS 82.4 VS2/MVS JOB ROY STEP G0 PROC 20:07 WEDNESDAY, JANUARY 29, 1986

NOTE: DATA SET WORK.APTFIRES HAS 2316 OBSERVATIONS AND 72 VARIABLES. 41 OBS/TRK.
NOTE: THE PROCEDURE SORT USED 0.42 SECONDS AND 708K.

```
3286 PROC SORT DATA=ORDERS;
3287 BY FILENO;
```

NOTE: DATA SET WORK.ORDERS HAS 741 OBSERVATIONS AND 5 VARIABLES. 515 OBS/TRK.
NOTE: THE PROCEDURE SORT USED 0.11 SECONDS AND 704K.

```
3288 DATA COMPLETE;
3289 MERGE APTFIRES(IN=A) ORDERS;
3290 BY FILENO;
3291 IF A;
3292 UPGRADE='D';
```

NOTE: MERGE STATEMENT HAS MORE THAN ONE DATA SET WITH
REPEATS OF BY VALUES.
NOTE: DATA SET WORK.COMPLETE HAS 2316 OBSERVATIONS AND 77 VARIABLES. 39 OBS/TRK.
NOTE: THE DATA STATEMENT USED 0.38 SECONDS AND 368K.

```
3293 DATA FINAL;
3294 SET COMPLETE;
3295 IF APTCNSTR >= 965 THEN UPGRADE='Y';
3296 ELSE IF (YR_STAT <= YEAR OR (YR_STAT=YEAR AND MTH_STAT < MONTH))
3297 AND STATUS=1 THEN UPGRADE='Y';
3298 ELSE UPGRADE='N';
```

NOTE: DATA SET WORK.FINAL HAS 2316 OBSERVATIONS AND 77 VARIABLES. 39 OBS/TRK.
NOTE: THE DATA STATEMENT USED 0.25 SECONDS AND 340K.

```
3299 PROC SORT DATA=FINAL;
3300 BY STRNAME STRNUM YEAR MONTH DAY;
```

NOTE: DATA SET WORK.FINAL HAS 2316 OBSERVATIONS AND 77 VARIABLES. 39 OBS/TRK.
NOTE: THE PROCEDURE SORT USED 0.47 SECONDS AND 712K.

```
3301 PROC PRINT DATA=FINAL SPLIT=**;
3302 VAR YEAR MONTH DAY SEQNO WEEKDAY HOUR MIN OCCINSUR
3303 OWNINSUR ESTLOSS INSLLOSS PROPCLAS DRIGIN ACT
3304 MDEATHS WDEATHS CDEATHS MINJURYS WINJURYS
3305 CINJURYS STRNUM STRNAME STRTYPE
3306 APTNUM APTCNSTR YR_STAT MTH_STAT STATUS UPGRADE;
3307 LABEL YEAR=YEAR
3308 MONTH=MONTH
3309 DAY=DAY
3310 SEQNO=SEQUENCE*NUMBER
3311 WEEKDAY=DAY OF*THE WEEK
3312 HOUR=TIME(HOUR)
3313 MIN=TIME(MINUTE)
3314 OCCINSUR=OCCUPANT*INSURED?
3315 OWNINSUR=OWNER*INSURED?
3316 ESTLOSS=ESTIMATED*DOLLAR LOSS
3317 INSLLOSS=INSURED*DOLLAR LOSS
3318 PROPCLAS=PROPERTY*CLASSIFICATION
3319 DRIGIN=AREA OF*ORIGIN
3320 ACT=ACT OR*OMISSION
3321 SOURCE=SOURCE OF*IGNITION
3322 FUEL=FUEL OR*ENERGY
```

3323 MATERIAL=MATERIAL*FIRST IGNITED
3324 MDEATHS=DEATHS*(MEN)
3325 WDEATHS=DEATHS*(WOMEN)
3326 CDEATHS=DEATHS*(CHILDREN)
3327 MINJURYS=INJURIES*(MEN)
3328 WINJURYS=INJURIES*(WOMEN)
3329 CINJURYS=INJURIES*(CHILDREN)
3330 SPRINKLR=SPRINKLER*PROTECTION
3331 METHEXTG=METHOD OF*EXTINGUISHMENT
3332 ALARMTX=TRANSMISSION*OF ALARM
3333 ACTION=ACTION*TAKEN
3334 LEVLORIG=LEVEL OF*ORIGIN
3335 OCCORGIN=OCCUPANT OF*AREA OF ORIGIN
3336 FORMHEAT=FORM OF*HEAT
3337 EXTENFIR=EXTENT OF*FIRE
3338 EXTENDMG=EXTENT OF*DAMAGE
3339 SMDKESPR=SMOKE*SPREAD
3340 FLAMESPR=FLAME*SPREAD
3341 STRNUM=STREET*NUMBER
3342 STRNAME=STREET*NAME
3343 STRTYPE=STREET*TYPE
3344 APTNUM=APARTMENT*NUMBER
3345 APTCNSTR=YEAR OF*CONSTRUCTION
3346 YR_STAT=YEAR OF*STATUS CHANGE
3347 MTH_STAT=MONTH OF*STATUS CHANGE
3348 STATUS=FINAL*STATUS
3349 UPGRADE=UPGRADED AT*TIME OF FIRE?;
3350 TITLE6 APARTMENT FIRES;
3351 TITLE7 FOR THE YEARS 1974 THROUGH 1983;
3352 TITLE9 {INCIDENTS ARE SORTED BY ADDRESS};

NOTE: THE PROCEDURE PRINT USED 6.59 SECONDS AND 416K AND PRINTED PAGES 1 TO 179.
NOTE: SAS USED 712K MEMORY.

NOTE: SAS INSTITUTE INC.
SAS CIRCLE
PO BOX 8000
CARY, N.C. 27511-8000
