Appendix 10: Reach Photographs

D-02-003_1-01 Looking east across ford crossing

D-02-003_1-02 Looking upstream

Appendix 10: Reach Photographs

D-02-003_1-03 Looking downstream

D-02-005_1-04 Looking upstream

Appendix 10: Reach Photographs

D-02-005_1-05 Looking downstream

D-02-006_1-06 Looking east

Appendix 10: Reach Photographs

D-02-006_1-07 Looking west

D-02-007_1-08 Looking east

Appendix 10: Reach Photographs

D-02-007_1-09 Looking west

D-02-008_1-10 Looking downstream

Appendix 10: Reach Photographs

D-02-008_1-11 Looking upstream

D-02-009_1-12 Looking upstream from bottom of reach

Appendix 10: Reach Photographs

D-02-009_1-13 Looking downstream from bottom of reach

D-02-009_1-14 Looking at bank slump on north side of channel

Appendix 10: Reach Photographs

D-02-009_1-15 Looking north at gradient control structure

D-02-011_1-16 Looking downstream

Appendix 10: Reach Photographs

D-02-011_1-17 Looking upstream

D-02-010_1-18 Looking downstream

Appendix 10: Reach Photographs

D-02-010_1-19 Looking upstream

D-02-012_1-20 Looking downstream

Appendix 10: Reach Photographs

D-02-012_1-21 Looking upstream

D-02-013_1-22 Looking downstream from bottom of reach

Appendix 10: Reach Photographs

D-02-013_1-23 Looking upstream through reach

D-02-014_1-24 Looking upstream through reach

Appendix 10: Reach Photographs

D-02-014_1-25 Looking upstream from below weir

D-02-014_1-26 Looking downstream from bridge

Appendix 10: Reach Photographs

D-02-015_1-27 Looking upstream

D-02-015_1-28 Looking downstream

Appendix 10: Reach Photographs

D-02-016_1-29 Looking upstream from crossing

D-02-016_1-30 Looking downstream from crossing

Appendix 10: Reach Photographs

D-02-017_1-31 Looking at perched drain at confluence of Roseau River at PTH 59

D-02-018_1-32 Looking upstream from bridge

Appendix 10: Reach Photographs

D-02-018_1-33 Looking downstream from bridge

D-02-019_1-34 Looking downstream from bridge

Appendix 10: Reach Photographs

D-02-019_1-35 Looking upstream from below bridge

D-02-019_1-36 Looking downstream from 50 m below bridge

Appendix 10: Reach Photographs

D-02-020_2-01 Looking upstream

D-02-020_2-02 Looking downstream

Appendix 10: Reach Photographs

D-02-021_2-03 Looking upstream

D-02-021_2-04 Looking downstream

Appendix 10: Reach Photographs

D-02-022_2-05 Photo of kick sampling the riffle

D-02-022_2-06 Photo of kick sampling the riffle

Appendix 10: Reach Photographs

D-02-025_2-07 Looking downstream from bridge

D-02-025_2-08 Looking upstream from bridge

Appendix 10: Reach Photographs

D-02-026_2-09 Photo of kick sampling below culverts

D-02-026_2-10 Photo of kick sampling below culverts

Appendix 10: Reach Photographs

D-02-026_2-11 Photo of picking through sample

D-02-026_2-12 Photo of picking through sample

Appendix 10: Reach Photographs

D-02-026_2-13 Looking upstream through reach

D-02-026_2-14 Looking downstream from crossing

Appendix 10: Reach Photographs

D-02-027_2-15 Looking upstream from crossing

D-02-027_2-16 Looking downstream from crossing

Appendix 10: Reach Photographs

D-02-028_2-17 Looking upstream from road

D-02-028_2-18 Looking downstream from road

Appendix 10: Reach Photographs

D-02-029_2-19 Looking downstream

D-02-029_2-20 Looking upstream

Appendix 10: Reach Photographs

D-02-030_2-21 Looking upstream

D-02-030_2-22 Looking downstream

Appendix 10: Reach Photographs

D-02-031_2-23 Looking upstream from bottom of reach



D-02-031_2-24 Looking downstream from top of reach

Appendix 10: Reach Photographs

D-02-032_2-25 Looking upstream

D-02-032_2-26 Looking downstream

Appendix 10: Reach Photographs

D-02-033_2-27 Looking upstream through riffle at ford crossing



D-02-033_2-28 Looking downstream through riffle at ford crossing

Appendix 10: Reach Photographs

D-02-033_2-29 Looking downstream through riffle at ford crossing

D-02-034_2-30 Looking upstream

Appendix 10: Reach Photographs

D-02-034_2-31 Looking downstream

D-02-035_2-32 Looking upstream from crossing

Appendix 10: Reach Photographs

D-02-035_2-33 Looking downstream from crossing

D-02-036_2-34 Looking upstream from middle of reach

Appendix 10: Reach Photographs

D-02-036_2-35 Looking downstream from middle of reach

D-02-038_2-36 Looking downstream through reach at minor cattle impacts

Appendix 10: Reach Photographs

D-02-038_2-37 Looking downstream through reach at minor cattle impacts

D-02-039_3-01 Looking downstream

Appendix 10: Reach Photographs

D-02-039_3-02 Looking upstream

D-02-039_3-03 Looking downstream

Appendix 10: Reach Photographs

D-02-039_3-04 Looking upstream

D-02-040_3-05 Looking upstream at bank stabilization work

Appendix 10: Reach Photographs

D-02-040_3-06 Looking at site of 2001 bank stabilization work

D-02-040_3-07 Looking at site of 2001 bank stabilization work

Appendix 10: Reach Photographs



D-02-040_3-08 Looking downstream from bridge at stabilized banks

D-02-043_3-09 Looking upstream from middle of reach

Appendix 10: Reach Photographs

D-02-043_3-10 Looking downstream from middle of reach

D-02-044_3-11 Looking upstream from bottom of reach

Appendix 10: Reach Photographs

D-02-044_3-12 Looking upstream from bridge

D-02-044_3-13 Looking downstream from bridge

Appendix 10: Reach Photographs

D-02-045_3-14 Looking at gradient control structure

D-02-045_3-15 Looking upstream from top of reach

Appendix 10: Reach Photographs

D-02-045_3-16 Looking upstream from bottom of reach

D-02-047_3-17 Looking upstream from ford crossing

Appendix 10: Reach Photographs

D-02-047_3-18 Looking downstream from ford crossing

D-02-048_3-19 Looking upstream from crossing

Appendix 10: Reach Photographs

D-02-048_3-20 Looking downstream from crossing

D-02-051_3-21 Looking upstream

Appendix 10: Reach Photographs

D-02-051_3-22 Looking downstream

D-02-052_3-23 Looking downstream at shale cleanout

Appendix 10: Reach Photographs

D-02-052_3-24 Looking upstream at shale cleanout

D-02-053_4-01 Looking upstream

Appendix 10: Reach Photographs

D-02-053_4-02 Looking downstream

D-02-055_4-03 Looking upstream

Appendix 10: Reach Photographs

D-02-055_4-04 Looking downstream

D-02-056_4-05 Looking upstream from bridge

Appendix 10: Reach Photographs

D-02-056_4-06 Looking downstream from bridge

D-02-057_4-07 Looking at cattle impact upstream

Appendix 10: Reach Photographs

D-02-057_4-08 Looking downstream

D-02-058_4-09 Looking at perched culverts upstream

Appendix 10: Reach Photographs

D-02-060_4-10 Looking upstream from crossing



D-02-060_4-11 Looking upstream at perched culverts

Appendix 10: Reach Photographs

D-02-060_4-12 Looking downstream from crossing

D-02-061_4-13 Looking upstream

Appendix 10: Reach Photographs

D-02-061_4-14 Looking downstream

D-02-062_4-15 Looking upstream

Appendix 10: Reach Photographs

D-02-062_4-16 Photo (pan) over riffle upstream

D-02-062_4-17 Looking at dam upstream of gradient control structure

Appendix 10: Reach Photographs

D-02-063_4-18 Photo of Assiniboine River (perched culverts)

D-02-063_4-19 Photo of Assiniboine River (perched culverts)

Appendix 10: Reach Photographs

D-02-064_4-20 Looking downstream

D-02-064_4-21 Looking upstream

Appendix 10: Reach Photographs

D-02-065_4-22 Looking upstream from bridge4-22

D-02-065_4-23 Looking downstream from bridge

Appendix 10: Reach Photographs

D-02-067_4-24 Looking upstream from bridge

D-02-067_4-25 Looking downstream from bridge

Appendix 10: Reach Photographs

D-02-068_5-01 Looking upstream from middle of reach

D-02-068_5-02 Looking downstream from middle of reach

Appendix 10: Reach Photographs

D-02-069_5-03 Looking upstream from bottom of reach

D-02-069_5-04 Looking downstream from bottom of reach

Appendix 10: Reach Photographs

D-02-070_5-05 Photo of checking larval drift trap

D-02-070_5-06 Photo of checking larval drift trap

Appendix 10: Reach Photographs

D-02-071_5-07 Looking downstream from bridge

D-02-071_5-08 Looking upstream from bridge

Appendix 10: Reach Photographs

D-02-074_5-09 Looking upstream from bridge

D-02-074_5-10 Looking downstream from bridge

Appendix 10: Reach Photographs

D-02-075_5-11 Looking downstream from ford crossing

D-02-075_5-12 Looking upstream at ford crossing

Appendix 10: Reach Photographs

D-02-075_5-13 Looking upstream from ford crossing

D-02-077_5-14 Looking upstream

Appendix 10: Reach Photographs

D-02-077_5-15 Looking downstream

D-02-077_5-16 Looking upstream at perched culverts

Appendix 10: Reach Photographs

D-02-078_5-17 Looking upstream from bridge

D-02-078_5-18 Looking downstream from bridge

Appendix 10: Reach Photographs

D-02-079_5-19 Looking upstream from bridge

D-02-079_5-20 Looking downstream from bridge

Appendix 10: Reach Photographs

D-02-080_5-21 Looking upstream from crossing

D-02-080_5-22 Looking downstream from crossing

Appendix 10: Reach Photographs

D-02-081_5-23 Looking upstream from PTH 8

D-02-081_5-24 Looking downstream from PTH 8

Appendix 10: Reach Photographs

D-02-082_6-01 Looking upstream

D-02-082_6-03 Looking downstream

Appendix 10: Reach Photographs

D-02-083_6-04 Looking upstream from bridge

D-02-083_6-05 Looking downstream from bridge

Appendix 10: Reach Photographs

D-02-084_6-06 Looking upstream from top of reach

D-02-084_6-07 Looking downstream from top of reach

Appendix 10: Reach Photographs

D-02-085_6-08 Looking upstream from ford crossing

D-02-085_6-09 Looking downstream from ford crossing

Appendix 10: Reach Photographs

D-02-085_6-10 Looking upstream at culverts (ford crossing)

D-02-086_6-11 Looking at Swan Lake dam

Appendix 10: Reach Photographs

D-02-086_6-12 Looking at Swan Lake dam

D-02-086_6-13 Looking at Swan Lake dam

Appendix 10: Reach Photographs

D-02-087_6-14 Looking upstream

D-02-087_6-15 Looking downstream

Appendix 10: Reach Photographs

D-02-088_6-16 Looking upstream from crossing

D-02-088_6-17 Looking downstream from crossing

Appendix 10: Reach Photographs

D-02-089_6-18 Looking upstream from top of reach

D-02-089_6-19 Looking downstream from top of reach

Appendix 10: Reach Photographs

D-02-090_6-20 Looking at Mud Lake Drain choked with vegetation

D-02-091_6-21 Looking upstream from crossing

Appendix 10: Reach Photographs

D-02-091_6-22 Looking downstream from crossing

D-02-091_6-23 Looking upstream at cow pasture 75 m from crossing

Appendix 10: Reach Photographs

D-02-092_6-24 Looking upstream from bottom of reach

D-02-092_6-25 Looking downstream from bridge

Appendix 10: Reach Photographs

D-02-093_7-01 Looking downstream from top of reach

D-02-093_7-02 Looking upstream from bridge

Appendix 10: Reach Photographs

D-02-094_7-03 Looking upstream from bridge

D-02-094_7-04 Looking downstream from bridge

Appendix 10: Reach Photographs

D-02-095_7-05 Looking upstream from bridge

D-02-095_7-06 Looking downstream from bridge

Appendix 10: Reach Photographs

D-02-096_7-07 Looking upstream from crossing

D-02-096_7-08 Looking downstream from crossing

Appendix 10: Reach Photographs

D-02-096_7-09 Looking downstream from gradient control structure

D-02-096_7-10 Looking upstream at gradient control structure

Appendix 10: Reach Photographs

D-02-097_7-11 Looking upstream from bottom of reach

D-02-097_7-12 Looking downstream from crossing

Appendix 10: Reach Photographs

D-02-097_7-13 Looking upstream from crossing

D-02-098_7-14 Looking upstream from crossing

Appendix 10: Reach Photographs

D-02-098_7-15 Looking downstream from crossing

D-02-099_7-16 Looking upstream at cement v-notch weir

Appendix 10: Reach Photographs

D-02-099_7-17 Looking upstream from weir

D-02-099_7-18 Looking downstream from weir

Appendix 10: Reach Photographs

D-02-100_7-19 Looking upstream from top of reach

D-02-100_7-20 Looking downstream from top of reach

Appendix 10: Reach Photographs

D-02-101_7-21 Looking upstream from crossing

D-02-101_7-22 Looking downstream from crossing

Appendix 10: Reach Photographs

D-02-102_7-23 Looking upstream from crossing

D-02-102_7-24 Looking downstream from crossing

Appendix 10: Reach Photographs

D-02-103_8-01 Looking upstream

D-02-103_8-02 Looking downstream

Appendix 10: Reach Photographs

D-02-103_8-03 Looking at clear inflow from culverts

D-02-104_8-04 Looking upstream from bridge

Appendix 10: Reach Photographs



D-02-104_8-05 Looking downstream from bridge

D-02-105_8-06 Looking upstream at dam

Appendix 10: Reach Photographs

D-02-105_8-07 Looking downstream from dam

D-02-106_8-08 Looking upstream from crossing

Appendix 10: Reach Photographs

D-02-106_8-09 Looking downstream from crossing

D-02-106_8-10 Looking at windblown straw & topsoil infilling

Appendix 10: Reach Photographs

D-02-107_8-11 Looking upstream from crossing

D-02-107_8-12 Looking downstream from crossing

Appendix 10: Reach Photographs

D-02-107_8-13 Looking at perched culverts

D-02-108_8-14 Looking downstream from bridge

Appendix 10: Reach Photographs

D-02-108_8-15 Looking upstream from bridge

D-02-109_8-21 Looking upstream

Appendix 10: Reach Photographs

D-02-109_8-22 Looking downstream

D-02-110_8-23 Looking upstream from crossing

Appendix 10: Reach Photographs

D-02-110_8-24 Looking downstream from crossing

D-02-111_9-01 Looking upstream from ford crossing

Appendix 10: Reach Photographs

D-02-111_9-02 Looking downstream from ford crossing

D-02-111_9-03 Looking across ford, crossing looking east

Appendix 10: Reach Photographs

D-02-112_9-04 Looking upstream from crossing

D-02-112_9-05 Looking downstream from crossing

Appendix 10: Reach Photographs

D-02-113_9-06 Looking upstream

D-02-113_9-07 Looking downstream

Appendix 10: Reach Photographs

D-02-113_9-08 Looking at lady slippers growing on banks of Boundary Drain

D-02-114_9-09 Looking upstream

Appendix 10: Reach Photographs

D-02-114_9-10 Looking downstream

D-02-115_9-11 Looking upstream from crossing

Appendix 10: Reach Photographs

D-02-115_9-12 Looking downstream from crossing

D-02-116_9-13 Looking upstream from bridge

Appendix 10: Reach Photographs

D-02-116_9-14 Looking downstream from bridge

D-02-117_9-15 Looking upstream at cow pasture

Appendix 10: Reach Photographs

D-02-117_9-16 Looking downstream

D-02-118_9-17 Looking upstream from bridge

Appendix 10: Reach Photographs

D-02-118_9-18 Looking downstream from bridge

D-02-119_9-19 Looking upstream from crossing

Appendix 10: Reach Photographs

D-02-119_9-20 Looking upstream from crossing

D-02-119_9-21 Looking downstream from crossing

Appendix 10: Reach Photographs

D-02-120_9-22 Looking upstream

D-02-120_9-23 Looking downstream

Appendix 10: Reach Photographs

D-02-121_10-01 Looking upstream from crossing

D-02-121_10-02 Looking downstream from crossing

Appendix 10: Reach Photographs

D-02-122_10-03 Looking downstream from tributary crossing

D-02-122_10-04 Looking upstream at culverts

Appendix 10: Reach Photographs

D-02-122_10-05 Looking upstream from crossing

D-02-123_10-06 Looking upstream from crossing

Appendix 10: Reach Photographs

D-02-123_10-07 Looking downstream from crossing

D-02-124_10-08 Looking downstream at cow pasture

Appendix 10: Reach Photographs

D-02-124_10-09 Looking upstream

D-02-125_10-10 Looking upstream from bridge

Appendix 10: Reach Photographs

D-02-125_10-11 Looking downstream from bridge

D-02-126_10-12 Looking upstream from crossing

Appendix 10: Reach Photographs

D-02-126_10-13 Looking downstream from crossing

D-02-127_10-14 Looking upstream from crossing

Appendix 10: Reach Photographs

D-02-127_10-15 Looking downstream from crossing

D-02-127_10-16 Looking downstream from crossing

Appendix 10: Reach Photographs

D-02-128_10-17 Looking upstream

D-02-128_10-18 Looking downstream

Appendix 10: Reach Photographs

D-02-129_10-19 Looking downstream from bridge

D-02-129_10-20 Looking upstream from bridge

Appendix 10: Reach Photographs

D-02-130_10-21 Looking upstream from crossing

D-02-130_10-22 Looking downstream from crossing

Appendix 10: Reach Photographs

D-02-131_10-23 Looking downstream from crossing

D-02-131_10-24 Looking upstream to the south

Appendix 10: Reach Photographs

D-02-132_11-01 Looking upstream from crossing

D-02-132_11-02 Looking downstream from crossing

Appendix 10: Reach Photographs

D-02-133_11-03 Looking downstream from crossing

D-02-133_11-04 Looking upstream from crossing

Appendix 10: Reach Photographs

D-02-134_11-05 Looking upstream from crossing

D-02-134_11-06 Looking downstream from crossing

Appendix 10: Reach Photographs

D-02-135_11-07 Looking upstream from crossing

D-02-135_11-08 Looking downstream from crossing

Appendix 10: Reach Photographs

D-02-136_11-09 Looking downstream from PTH 17

D-02-136_11-10 Looking upstream from PTH 17

Appendix 10: Reach Photographs

D-02-137_11-11 Looking upstream from under bridge

D-02-137_11-12 Looking downstream from under bridge

Appendix 10: Reach Photographs

D-02-137_11-13 Looking downstream from bridge

D-02-137_11-14 Looking upstream from bridge

Appendix 10: Reach Photographs

D-02-138_11-15 Looking downstream from bridge

D-02-138_11-16 Looking upstream from bridge

Appendix 10: Reach Photographs

D-02-139_11-17 Looking upstream from bridge

D-02-139_11-18 Looking downstream from bridge

Appendix 10: Reach Photographs

D-02-140_11-19 Looking downstream (east) at WSC station and cableway

D-02-141_11-20 Looking at culvert replacement on Zoria Drain

Appendix 10: Reach Photographs

D-02-141_11-21 Looking at culvert replacement on Zoria Drain

D-02-141_11-22 Looking at culvert replacement on Zoria Drain

Appendix 10: Reach Photographs

D-02-141_11-23 Looking at culvert replacement on Zoria Drain

D-02-141_11-24 Looking at culvert replacement on Zoria Drain

Appendix 10: Reach Photographs

D-02-142_12-01 Looking upstream from bridge

D-02-142_12-02 Looking downstream from bridge

Appendix 10: Reach Photographs

D-02-143_12-03 Looking at WSC station

D-02-143_12-04 Looking upstream past WSC station

Appendix 10: Reach Photographs

D-02-144_12-05 Looking upstream

D-02-144_12-06 Looking downstream

Appendix 10: Reach Photographs

D-02-145_12-07 Looking upstream

D-02-145_12-08 Looking downstream

Appendix 10: Reach Photographs

D-02-146_12-09 Looking upstream from crossing

D-02-146_12-10 Looking downstream from crossing

Appendix 10: Reach Photographs

D-02-147_12-11 Looking upstream from crossing

D-02-147_12-12 Looking downstream from crossing

Appendix 10: Reach Photographs

D-02-148_12-13 Looking downstream at rock/boulder infilling and bank slumping

D-02-149_12-14 Looking upstream from crossing

Appendix 10: Reach Photographs

D-02-149_12-15 Looking downstream from crossing

D-02-150_12-19 Looking downstream from bridge

Appendix 10: Reach Photographs

D-02-150_12-20 Looking upstream from bridge

D-02-151_12-21 Looking upstream

Appendix 10: Reach Photographs

D-02-151_12-22 Looking downstream



D-02-152_12-23 Looking upstream

Appendix 10: Reach Photographs

D-02-152_12-24 Looking downstream

D-02-152_13-01 Looking upstream

Appendix 10: Reach Photographs

D-02-152_13-02 Looking downstream

D-02-153_13-03 Looking upstream

Appendix 10: Reach Photographs

D-02-153_13-04 Looking downstream

D-02-154_13-05 Looking upstream from crossing

Appendix 10: Reach Photographs

D-02-154_13-06 Looking downstream from crossing

D-02-155_13-07 Looking upstream from crossing

Appendix 10: Reach Photographs

D-02-155_13-08 Looking downstream from crossing

D-02-156_13-09 Looking upstream

Appendix 10: Reach Photographs

D-02-156_13-10 Looking downstream

D-02-157_13-11 Looking downstream

Appendix 10: Reach Photographs

D-02-157_13-12 Looking upstream

D-02-157_13-13 Looking east at armour on culverts

Appendix 10: Reach Photographs

D-02-158_13-14 Looking downstream

D-02-158_13-15 Looking upstream

Appendix 10: Reach Photographs

D-02-159_13-16 Looking upstream

D-02-159_13-17 Looking downstream

Appendix 10: Reach Photographs

D-02-160_13-18 Looking upstream at constructed riffles

D-02-160_13-19 Looking downstream at constructed riffles

Appendix 10: Reach Photographs

D-02-161_13-20 Looking downstream from crossing



D-02-161_13-21 Looking upstream from crossing

Appendix 10: Reach Photographs

D-02-162_13-22 Looking upstream

D-02-162_13-23 Looking downstream

Appendix 10: Reach Photographs

D-02-162_13-24 Looking upstream at culvert

D-02-162_14-01 Looking upstream at culvert

Appendix 10: Reach Photographs

D-02-163_14-02 Looking upstream from bridge

D-02-163_14-03 Looking downstream from bridge

Appendix 10: Reach Photographs

D-02-164_14-04 Looking downstream from crossing

D-02-164_14-05 Looking upstream from crossing

Appendix 10: Reach Photographs

D-02-165_14-06 Looking upstream

D-02-165_14-07 Looking downstream

Appendix 10: Reach Photographs

D-02-166_14-08 Looking upstream from crossing

D-02-166_14-09 Looking downstream from crossing

Appendix 10: Reach Photographs

D-02-167_14-10 Looking downstream from road crossing

D-02-167_14-11 Looking at perched culvert

Appendix 10: Reach Photographs

D-02-167_14-12 Looking upstream from crossing

D-02-168_14-13 Looking upstream

Appendix 10: Reach Photographs

D-02-168_14-14 Looking downstream

D-02-169_14-15 Looking upstream from road

Appendix 10: Reach Photographs

D-02-169_14-16 Looking downstream from road

D-02-170_14-17 Looking upstream from crossing

Appendix 10: Reach Photographs

D-02-170_14-18 Looking downstream from crossing

D-02-171_14-19 Looking upstream

Appendix 10: Reach Photographs

D-02-171_14-20 Looking downstream



D-02-171_14-21 Looking downstream

Appendix 10: Reach Photographs

D-02-172_14-22 Looking upstream from road

D-02-172_14-23 Looking downstream from road

Appendix 10: Reach Photographs

D-02-172_14-24 Photo of perched culvert

D-02-173_15-01 Looking upstream

Appendix 10: Reach Photographs

D-02-173_15-02 Looking upstream

D-02-173_15-03 Looking downstream

Appendix 10: Reach Photographs

D-02-174_15-04 Looking upstream from PR 352

D-02-174_15-05 Looking downstream from PR 352

Appendix 10: Reach Photographs

D-02-175_15-07 Looking downstream from PR 352

D-02-175_15-08 Looking downstream at cattle impacts

Appendix 10: Reach Photographs

D-02-175_15-09 Looking upstream from PR 352

D-02-176_15-10 Looking upstream (at 1st order tributary)

Appendix 10: Reach Photographs

D-02-176_15-11 Looking upstream (mainstream)

D-02-176_15-12 Looking downstream from PR 352

Appendix 10: Reach Photographs

D-02-177_15-13 Looking upstream from road

D-02-177_15-14 Looking downstream from road

Appendix 10: Reach Photographs

D-02-178_15-15 Looking downstream from bridge

D-02-178_15-16 Looking upstream from bridge

Appendix 10: Reach Photographs

D-02-179_15-17 Looking downstream from mid-reach

D-02-179_15-18 Looking upstream from mid-reach

Appendix 10: Reach Photographs

D-02-179_15-19 Looking upstream at culverts and low head dam

D-02-180_15-20 Looking upstream from crossing

Appendix 10: Reach Photographs

D-02-180_15-21 Looking downstream from crossing

D-02-181_15-22 Photo of Dave and Ashley fishing

Appendix 10: Reach Photographs

D-02-181_15-23 Looking upstream from bridge

D-02-181_15-24 Looking downstream from bridge

Appendix 10: Reach Photographs

D-02-182_16-01 Looking downstream from bridge

D-02-182_16-02 Looking upstream from bridge

Appendix 10: Reach Photographs

D-02-183_16-03 Looking upstream from PTH 10 crossing

D-02-183_16-04 Looking downstream from PTH 10 crossing

Appendix 10: Reach Photographs

D-02-184_16-05 Looking upstream from mid reach

D-02-184_16-06 Looking downstream from mid reach

Appendix 10: Reach Photographs

D-02-185_16-07 Looking upstream from crossing

D-02-185_16-08 Looking upstream from crossing

Appendix 10: Reach Photographs

D-02-185_16-09 Looking downstream from crossing

D-02-186_16-10 Looking downstream from PR 366

Appendix 10: Reach Photographs

D-02-186_16-11 Looking upstream from PR 366

D-02-187_16-12 Looking upstream from crossing

Appendix 10: Reach Photographs

D-02-188_16-13 Looking upstream from crossing

D-02-188_16-14 Looking downstream from crossing

Appendix 10: Reach Photographs

D-02-189_16-15 Looking upstream from crossing

D-02-189_16-16 Looking downstream from crossing

Appendix 10: Reach Photographs

D-02-190_16-17 Looking upstream from crossing

D-02-190_16-18 Looking downstream from crossing

Appendix 10: Reach Photographs

D-02-191_17-01 Photo of beach seining pool

D-02-191_17-02 Looking upstream from mid-reach

Appendix 10: Reach Photographs

D-02-191_17-03 Looking downstream from mid-reach

D-02-192_17-04 Looking upstream from crossing

Appendix 10: Reach Photographs

D-02-192_17-05 Looking downstream from crossing

D-02-193_17-06 Looking upstream

Appendix 10: Reach Photographs

D-02-193_17-07 Looking downstream

D-02-195_17-08 Looking upstream from crossing

Appendix 10: Reach Photographs

D-02-195_17-09 Looking downstream from crossing



D-02-196_17-10 Looking upstream from mid-reach

Appendix 10: Reach Photographs

D-02-196_17-11 Looking downstream from mid-reach

D-02-197_17-12 Looking upstream from bridge

Appendix 10: Reach Photographs

D-02-197_17-13 Looking downstream from bridge

D-02-197_17-14 Looking at recent bank stabilization work

Appendix 10: Reach Photographs

D-02-197_17-15 Looking at recent bank stabilization work

Appendix 10: Reach Photographs

D-02-197_17-16 Looking at recent bank stabilization work

D-02-197_17-17 Looking at recent bank stabilization work

Appendix 10: Reach Photographs

D-02-198_17-18 Looking upstream from crossing

Appendix 10: Reach Photographs

D-02-198_17-19 Looking downstream from crossing

Appendix 10: Reach Photographs

D-02-198_17-20 Looking downstream

Appendix 10: Reach Photographs

D-02-198_17-21 Looking upstream at culverts

Appendix 10: Reach Photographs

D-02-198_17-22 Looking at substrate

D-02-201_19-01 Looking downstream from bridge

Appendix 10: Reach Photographs



D-02-201_19-02 Looking upstream from bridge

D-02-201_19-03 Looking south across dry portion of channel

Appendix 10: Reach Photos

B-03-001_P5210001 Looking upstream from PTH 11

B-03-001_P5210002 Looking downstream from PTH 11

Appendix 10: Reach Photos

B-03-001_P5210003 Looking upstream at concrete overpass

B-03-002_P5230001 Looking upstream from PTH 10 crossing

Appendix 10: Reach Photos

B-03-002_P5230002 Looking downstream from PTH 10 crossing

B-03-003_P5230003 Looking upstream from PR 349 crossing

Appendix 10: Reach Photos

B-03-003_P5230004 Looking downstream from PR 349 crossing

B-03-004_P5230005 Looking upstream from road

Appendix 10: Reach Photos

B-03-004_P5230006 Looking downstream from road

B-03-004_P5230007 Looking upstream at culvert

Appendix 10: Reach Photos

B-03-005_P5230008 Looking upstream from road

B-03-005_P5230009 Looking downstream from road

Appendix 10: Reach Photos

B-03-005_P5230010 Looking upstream at five large culverts from 20m east of road

B-03-006_P5230011 Looking upstream from PTH 453 Bridge

Appendix 10: Reach Photos

B-03-006_P5230012 Looking downstream from PTH 453 Bridge

B-03-007_P5260001 Looking upstream from road

Appendix 10: Reach Photos

B-03-007_P5260002 Looking downstream from road

B-03-007_P5260003 Looking upstream at ford crossing from 5m downstream from road

Appendix 10: Reach Photos

B-03-008_P5260004 Looking upstream from PTH 252

B-03-008_P5260005 Looking downstream from PTH 252

Appendix 10: Reach Photos

B-03-009_P5260006 Looking upstream from PTH 252

B-03-009_P5260007 Looking downstream from PTH 252

Appendix 10: Reach Photos

B-03-010_P5260008 Looking upstream from road

B-03-010_P5260009 Looking downstream from road

Appendix 10: Reach Photos

B-03-011_P5260010 Looking upstream from road

B-03-011_P5260011 Looking downstream from road

Appendix 10: Reach Photos

B-03-011_P5260012 Canada Goose Refuge sign

B-03-012_P5260013 Looking upstream from road

Appendix 10: Reach Photos

B-03-012_P5260014 Looking downstream from road

B-03-012_P5260015 Looking upstream at 2 perched 0.3m diameter culverts

Appendix 10: Reach Photos

B-03-012_P5260016 Looking downstream at 2 perched 0.3m diameter culverts

B-03-013_P5270001 Looking upstream from PTH 83 crossing

Appendix 10: Reach Photos

B-03-013_P5270002 Looking downstream from PTH 83 crossing

B-03-014_P5270003 Looking downstream from road

Appendix 10: Reach Photos

B-03-014_P5270004 Looking upstream from road

B-03-014_P5270005 Looking at culvert at upstream end

Appendix 10: Reach Photos

B-03-015_P5270006 Looking upstream from road

B-03-015_P5270007 Looking downstream from road

Appendix 10: Reach Photos

B-03-016_P5270008 Looking upstream from 20m east of low level crossing

B-03-016_P5270009 Looking downstream from 20m east of low level crossing

Appendix 10: Reach Photos

B-03-017_P5280001 Looking upstream from dike/control structure

B-03-017_P5280002 Looking downstream from dike/control structure

Appendix 10: Reach Photos

B-03-017_P5280003 Looking upstream at culvert catchments

B-03-017_P5280004 Looking upstream at small reservoir from 30m east of control structure

Appendix 10: Reach Photos

B-03-017_P5280005 Looking upstream at perched culverts from 20m downstream

B-03-018_P5280006 Looking upstream from road

Appendix 10: Reach Photos

B-03-018_P5280007 Looking downstream from road

B-03-018_P5280008 Looking across flooded crossing from east side looking west

Appendix 10: Reach Photos

B-03-019_P5280009 Looking upstream from road

B-03-019_P5280010 Looking downstream from road

Appendix 10: Reach Photos

B-03-019_P5280011 Looking upstream at 290 cm diameter culvert

B-03-020_P5290001 Looking upstream from road

Appendix 10: Reach Photos

B-03-020_P5290002 Looking downstream from road

B-03-021_P5290003 Looking upstream from bridge

Appendix 10: Reach Photos

B-03-021_P5290004 Looking downstream from bridge

B-03-022_P5290005 Looking upstream from bridge

Appendix 10: Reach Photos

B-03-022_P5290006 Looking downstream from bridge

B-03-023_P5290007 Looking upstream from road

Appendix 10: Reach Photos

B-03-023_P5290008 Looking downstream from road

B-03-023_P5290009 Looking upstream at culvert perched 0.4m from 15m east of road

Appendix 10: Reach Photos

B-03-024_P5290010 Looking upstream from road

B-03-024_P5290011 Looking downstream from road

Appendix 10: Reach Photos

B-03-025_P5290012 Looking upstream from south culvert in west ditch

B-03-025_P5290013 Looking downstream from south culvert

Appendix 10: Reach Photos

B-03-025_P5290014 Looking upstream from north culvert

B-03-025_P5290015 Looking downstream from north culvert

Appendix 10: Reach Photos

B-03-025_P5290016 Looking upstream at north culvert perched 1.1m

B-03-025_P5290017 Looking upstream at south culvert perched 0.6m

Appendix 10: Reach Photos

B-03-026_P5290018 Looking upstream from road

B-03-026_P5290019 Looking downstream from road

Appendix 10: Reach Photos

B-03-026_P5290020 Looking upstream at low level crossing/riffle

B-03-027_P5300001 Looking upstream from road

Appendix 10: Reach Photos

B-03-027_P5300002 Looking downstream from road

B-03-027_P5300003 Looking upstream at 2 perched culverts

Appendix 10: Reach Photos

B-03-028_P5300004 Looking upstream from road

B-03-028_P5300005 Looking upstream from road

Appendix 10: Reach Photos

B-03-028_P5300006 Looking upstream at culvert from 10m east of road

B-03-028_P5300007 Looking downstream at culvert from 10m west of road

Appendix 10: Reach Photos

B-03-029_P5300008 Looking upstream from road

B-03-029_P5300009 Looking downstream from road

Appendix 10: Reach Photos

B-03-030_P5300010 Looking upstream from road

B-03-030_P5300011 Looking downstream from road

Appendix 10: Reach Photos

B-03-031_P5300012 Looking upstream from road

B-03-031_P5300013 Looking downstream from road

Appendix 10: Reach Photos

B-03-031_P5300014 Looking upstream at 1 culvert from 10m south of road

B-03-032_P6020001 Looking upstream from road

Appendix 10: Reach Photos

B-03-032_P6020002 Looking downstream from road

B-03-032_P6020003 Looking upstream at 3 culverts from 20m south of road

Appendix 10: Reach Photos

B-03-033_P6020004 Looking upstream from road

B-03-033_P6020005 Looking downstream from road

Appendix 10: Reach Photos

B-03-034_P6020006 Looking upstream from road

B-03-034_P6020007 Looking downstream from road

Appendix 10: Reach Photos

B-03-034_P6020008 Looking downstream at scouring from west metal pipe culvert

B-03-034_P6020009 upstream at west perched culvert

Appendix 10: Reach Photos

B-03-034_P6020010 Looking upstream at east perched culvert

B-03-035_P6020011 Looking upstream from road

Appendix 10: Reach Photos

B-03-035_P6020012 Looking downstream from road

B-03-036_P6020013 Looking upstream form road

Appendix 10: Reach Photos

B-03-036_P6020014 Looking downstream from road

B-03-037_P6020015 Looking upstream form road

Appendix 10: Reach Photos

B-03-037_P6020016 Looking downstream from road

B-03-038_P6020017 Looking upstream form road

Appendix 10: Reach Photos

B-03-038_P6020018 Looking downstream from road

B-03-038_P6020019 Looking upstream at control structure from road

Appendix 10: Reach Photos

B-03-038_P6020020 Looking at beaver deterrent

B-03-039_P6030001 Looking upstream from road

Appendix 10: Reach Photos

B-03-039_P6030002 Looking downstream from road

B-03-040_P6030003 Looking upstream from PR 355

Appendix 10: Reach Photos

B-03-040_P6030004 Looking downstream from PR 355

B-03-040_P6030005 Looking upstream at 2- 2.9m diameter culverts

Appendix 10: Reach Photos

B-03-041_P6030006 Looking upstream from PR 262

B-03-041_P6030007 Looking upstream from PR 262

Appendix 10: Reach Photos

B-03-041_P6030008 Looking upstream at cemented culverts from 30m west of PR 262

B-03-042_P6030009 Looking upstream from low grade crossing

Appendix 10: Reach Photos

B-03-042_P6030010 Looking downstream from low grade crossing

B-03-043_P6030011 Looking upstream from 30m south of trail

Appendix 10: Reach Photos

B-03-043_P6030012 Looking upstream from 30m south of trail

B-03-044_P6030013 Looking upstream from bridge

Appendix 10: Reach Photos

B-03-044_P6030014 Looking downstream from bridge

B-03-045_P6040001 Looking upstream from road

Appendix 10: Reach Photos

B-03-045_P6040002 Looking downstream from road

B-03-045_P6040003 Looking downstream at south gated culvert

Appendix 10: Reach Photos

B-03-046_P6040004 Looking upstream from road

B-03-046_P6040005 Looking downstream from road

Appendix 10: Reach Photos

B-03-047_P6040006 Looking upstream from road

B-03-047_P6040007 Looking downstream from road

Appendix 10: Reach Photos

B-03-048_P6040008 Looking upstream from west crossing

B-03-048_P6040009 Looking downstream from west crossing

Appendix 10: Reach Photos

B-03-048_P6040010 Looking at upstream end of crossing

B-03-049_P6040011 Looking upstream from crossing

Appendix 10: Reach Photos

B-03-049_P6040012 Looking at downstream of crossing

B-03-049_P6040013 Looking downstream from end of culverts

Appendix 10: Reach Photos

B-03-050_P6040014 Looking upstream from crossing

B-03-050_P6040015 Looking at downstream of crossing

Appendix 10: Reach Photos

B-03-051_P6040016 Looking upstream from crossing

B-03-051_P6040017 Looking at downstream of crossing

Appendix 10: Reach Photos

B-03-052_P6040018 Looking upstream from crossing

B-03-052_P6040019 Looking at downstream of crossing

Appendix 10: Reach Photos

B-03-052_P6040020 Photo of algae bloom

Appendix 10: Reach Photos

B-03-052_P6040021 Photo of pumping into water?

Appendix 10: Reach Photos

B-03-053_P6050001 Looking upstream from point east of PTH 250

B-03-053_P6050002 Downstream from point east of PTH 250

Appendix 10: Reach Photos

B-03-054_P6050003 Looking downstream from crossing

Appendix 10: Reach Photos

B-03-054_P6050004 Looking upstream from crossing

B-03-055_P6050005 Looking upstream from crossing

Appendix 10: Reach Photos

B-03-055_P6050006 Looking downstream from crossing

B-03-055_P6050007 Looking upstream at perched culvert

Appendix 10: Reach Photos

B-03-056_P6050008 Looking upstream from crossing

B-03-056_P6050009 Looking downstream from crossing

Appendix 10: Reach Photos

B-03-057_P6050010 Looking upstream from crossing

B-03-057_P6050011 Looking downstream from crossing

Appendix 10: Reach Photos

B-03-057_P6050012 Looking upstream through culvert at beaver dam

B-03-058_P6050013 Looking upstream from crossing

Appendix 10: Reach Photos

B-03-058_P6050014 Looking downstream from crossing

B-03-059_P6050015 Looking upstream from crossing

Appendix 10: Reach Photos

B-03-059_P6050016 Looking downstream from crossing

B-03-060_P6050017 Looking upstream from crossing

Appendix 10: Reach Photos

B-03-060_P6050018 Looking downstream from crossing

B-03-061_P6090001 Looking upstream from road

Appendix 10: Reach Photos

B-03-061_P6090002 Looking downstream from road

B-03-061_P6090003 Looking upstream at 2.9m diameter culvert perched 0.6m

Appendix 10: Reach Photos

B-03-062_P6090004 Looking upstream from 10m south of crossing

B-03-062_P6090005 Looking downstream from 20m north of crossing

Appendix 10: Reach Photos

B-03-063_P6090006 Looking upstream from crossing on PTH 24

B-03-063_P6090007 Looking upstream from crossing on PTH 24

Appendix 10: Reach Photos

B-03-064_P6100001 Looking upstream from washed out culvert

B-03-064_P6100002 Looking downstream from washed out culvert

Appendix 10: Reach Photos

B-03-064_P6100003 Looking at railway crossing

B-03-064_P6100004 Photo of Black Bullhead

Appendix 10: Reach Photos

B-03-064_P6100005 Photo of Black Bullhead

B-03-064_P6100006 Photo of Black Bullhead

Appendix 10: Reach Photos

B-03-064_P6100007 Photo of Creek Chub

B-03-065_P6100008 Looking upstream from crossing

Appendix 10: Reach Photos

B-03-065_P6100009 Looking downstream from crossing

B-03-065_P6100010 Looking upstream at west 1.8m diameter culvert perched 0.10m

Appendix 10: Reach Photos

B-03-066_P6100011 Looking upstream from PTH 16 crossing

B-03-066_P6100012 Looking upstream from PTH 16 crossing

Appendix 10: Reach Photos

B-03-067_P6100013 Looking upstream from PR 355 crossing

B-03-067_P6100014 Looking downstream from PR 355 crossing

Appendix 10: Reach Photos

B-03-068_P6110001 Looking upstream from road

B-03-068_P6110002 Looking downstream from road

Appendix 10: Reach Photos

B-03-069_P6110003 Looking upstream from road

B-03-069_P6110004 Looking downstream from road

Appendix 10: Reach Photos

B-03-070_P6110005 Looking upstream from road

B-03-070_P6110006 Looking downstream from road

Appendix 10: Reach Photos

B-03-070_P6110007 Looking upstream at 0.85m diameter perched culvert

B-03-071_P6110008 Looking upstream from PR 264 crossing

Appendix 10: Reach Photos

B-03-071_P6110009 Looking downstream from PR 264 crossing

B-03-072_P6110010 Looking upstream from road

Appendix 10: Reach Photos

B-03-072_P6110011 Looking downstream from road

B-03-073_P6110012 Looking upstream from PTH 42 crossing

Appendix 10: Reach Photos

B-03-073_P6110013 Looking downstream from PTH 42 crossing

B-03-074_P6110014 Looking upstream from road

Appendix 10: Reach Photos

B-03-074_P6110015 Looking downstream from road

B-03-075_P6120001 Looking upstream from PTH 42 crossing

Appendix 10: Reach Photos

B-03-075_P6120002 Looking downstream from PTH 42 crossing

B-03-076_P6120003 Looking upstream from CN tracks

Appendix 10: Reach Photos

B-03-076_P6120004 Looking downstream from CN tracks

B-03-076_P6120005 Photo of White Sucker

Appendix 10: Reach Photos

B-03-076_P6120006 Photo of White Sucker

B-03-076_P6120007 Photo of Creek Chub

Appendix 10: Reach Photos

B-03-076_P6120008 Photo of Creek Chub

B-03-077_P6120009 Looking upstream from bridge

Appendix 10: Reach Photos

B-03-077_P6120010 Looking downstream from bridge

B-03-078_P6120011 Looking upstream from road

Appendix 10: Reach Photos

B-03-078_P6120012 Looking upstream from road

B-03-079_P6120013 Looking upstream from road

Appendix 10: Reach Photos

B-03-079_P6120014 Looking downstream from road

B-03-080_P6120015 Looking upstream from PR 256 crossing

Appendix 10: Reach Photos

B-03-080_P6120016 Looking downstream from PR 256 crossing

B-03-080_P6120017 Looking upstream at 4 culverts from 20 m south of road

Appendix 10: Reach Photos

B-03-081_P6120018 Looking upstream from PR 467 crossing

B-03-081_P6120019 Looking downstream from PR 467 crossing

Appendix 10: Reach Photos

B-03-082_P6120020 Looking upstream from PTH 83 crossing

B-03-082_P6120021 Looking downstream from PTH 83 crossing

Appendix 10: Reach Photos

B-03-083_P6160001 Looking upstream from control structure

B-03-083_P6160002 Looking downstream from control structure

Appendix 10: Reach Photos

B-03-083_P6160003 Looking upstream at control structure from 30m downstream

B-03-084_P6160004 Looking upstream from control structure

Appendix 10: Reach Photos

B-03-084_P6160005 Looking downstream from control structure

B-03-084_P6160006 Looking upstream at control structure from 30m downstream

Appendix 10: Reach Photos

B-03-085_P6170001 Looking upstream from control structure

B-03-085_P6170002 Looking downstream from control structure

Appendix 10: Reach Photos

B-03-085_P6170003 Looking upstream at control structure from 30m downstream

B-03-086_P6170004 Looking upstream from control structure

Appendix 10: Reach Photos

B-03-086_P6170005 Looking downstream from control structure

B-03-086_P6170006 Looking upstream at control structure from 30m downstream

Appendix 10: Reach Photos

B-03-087_P6170007 Looking upstream from crossing

B-03-087_P6170008 Looking downstream from crossing

Appendix 10: Reach Photos

B-03-088_P6180001 Looking upstream from crossing

B-03-088_P6180002 Looking downstream from crossing

Appendix 10: Reach Photos

B-03-089_P6180003 Looking upstream from crossing

B-03-089_P6180004 Looking downstream from crossing

Appendix 10: Reach Photos

B-03-090_P6180005 Looking upstream from crossing

B-03-090_P6180006 Looking downstream from crossing

Appendix 10: Reach Photos

B-03-091_P6180007 Looking upstream from crossing

B-03-091_P6180008 Looking downstream from crossing

Appendix 10: Reach Photos

B-03-092_P6180009 Looking upstream from crossing

B-03-092_P6180010 Looking downstream from crossing

Appendix 10: Reach Photos

B-03-092_P6180011 Looking downstream at 4 culverts from 30m upstream

B-03-093_P6180012 Looking upstream from crossing

Appendix 10: Reach Photos

B-03-093_P6180013 Looking downstream from crossing

B-03-094_P6180014 Looking upstream from base of control structure

Appendix 10: Reach Photos

B-03-094_P6180015 Looking downstream from base of control structure

B-03-094_P6180016 Looking upstream at control structure from 10m downstream

Appendix 10: Reach Photos

B-03-095_P6190001 Looking upstream from control structure

B-03-095_P6190002 Looking downstream from control structure

Appendix 10: Reach Photos

B-03-095_P6190003 Looking upstream at control structure from 30m downstream

B-03-096_P6190004 Looking upstream from southeast quarter of stream junction

Appendix 10: Reach Photos

B-03-096_P6190005 Looking downstream from southeast quarter of stream junction

B-03-097_P6190006 Looking upstream from right bank at steam junction

Appendix 10: Reach Photos

B-03-097_P6190007 Looking downstream from right bank at stream junction

B-03-098_P6190008 Looking upstream from ford crossing

Appendix 10: Reach Photos

B-03-098_P6190009 Looking downstream from ford crossing

B-03-099_P6200001 Looking upstream from crossing

Appendix 10: Reach Photos

B-03-099_P6200002 Looking downstream from crossing

B-03-100_P6200003 Looking upstream from crossing

Appendix 10: Reach Photos

B-03-100_P6200004 Looking downstream from crossing

B-03-101_P6200005 Looking upstream from crossing

Appendix 10: Reach Photos

B-03-101_P6200006 Looking downstream from crossing

B-03-102_P6230001 Looking upstream from bridge

Appendix 10: Reach Photos

B-03-102_P6230002 Looking downstream from bridge

B-03-103_P6230003 Looking upstream from crossing

Appendix 10: Reach Photos

B-03-103_P6230004 Looking downstream from crossing

B-03-104_P6230005 Looking upstream from crossing

Appendix 10: Reach Photos

B-03-104_P6230006 Looking downstream from crossing

B-03-104_P6230007 Photo of turbulent flow created by deadfall

Appendix 10: Reach Photos

B-03-105_P6240001 Looking upstream from crossing

B-03-105_P6240002 Looking downstream from crossing

Appendix 10: Reach Photos

B-03-106_P6240003 Looking upstream from crossing

B-03-106_P6240004 Looking downstream from crossing

Appendix 10: Reach Photos

B-03-107_P6240005 Looking upstream from crossing

B-03-107_P6240006 Looking downstream from crossing

Appendix 10: Reach Photos

B-03-108_P6240007 Looking upstream from crossing

B-03-108_P6240008 Looking downstream from crossing

Appendix 10: Reach Photos

B-03-109_P6240009 Looking upstream from crossing

B-03-109_P6240010 Looking downstream from crossing

Appendix 10: Reach Photos

B-03-110_P6260001 Looking upstream from crossing

B-03-110_P6260002 Looking downstream from crossing

Appendix 10: Reach Photos

B-03-110_P6260003 Looking upstream from control structure

B-03-111_P6260004 Looking downstream from control structure

Appendix 10: Reach Photos

B-03-111_P6260005 Looking upstream at control structure

B-03-112_P6260006 Looking upstream from bridge

Appendix 10: Reach Photos

B-03-112_P6260007 Looking downstream from bridge

B-03-113_P6260008 Looking upstream from bridge

Appendix 10: Reach Photos

B-03-113_P6260009 Looking downstream from bridge

B-03-114_P6260010 Looking upstream from bridge

Appendix 10: Reach Photos

B-03-114_P6260011 Looking downstream from bridge

B-03-115_P6270001 Looking upstream from close to old bridge structure

Appendix 10: Reach Photos

B-03-115_P6270002 Looking downstream from close to old bridge structure

B-03-116_P6270003 Looking upstream from crossing

Appendix 10: Reach Photos

B-03-116_P6270004 Looking downstream from crossing

B-03-117_P6270005 Looking upstream from crossing

Appendix 10: Reach Photos

B-03-117_P6270006 Looking downstream from crossing

B-03-118_P6270007 Looking upstream from crossing

Appendix 10: Reach Photos

B-03-118_P6270008 Looking downstream from crossing

B-03-119_P7020001 Looking upstream from crossing

Appendix 10: Reach Photos

B-03-119_P7020002 Looking downstream from crossing

B-03-120_P7020003 Looking upstream from crossing

Appendix 10: Reach Photos

B-03-120_P7020004 Looking downstream from crossing

B-03-121_P7030001 Looking upstream from crossing

Appendix 10: Reach Photos

B-03-121_P7030002 Looking downstream from crossing

B-03-122_P7030003 Looking upstream from crossing

Appendix 10: Reach Photos

B-03-122_P7030004 Looking downstream from crossing

B-03-122_P7030005 Looking upstream from intersection

Appendix 10: Reach Photos

B-03-122_P7030006 Looking downstream from intersection

B-03-123_P7030007 Looking upstream from 10m west of road

Appendix 10: Reach Photos

B-03-123_P7030008 Looking downstream from 10m west of road

B-03-124_P7030009 Looking upstream from crossing

Appendix 10: Reach Photos

B-03-124_P7030010 Looking downstream from crossing

B-03-125_P7030011 Looking upstream from crossing

Appendix 10: Reach Photos

B-03-125_P7030012 Looking downstream from crossing

B-03-126_P7040001 Looking upstream from bridge

Appendix 10: Reach Photos

B-03-126_P7040002 Looking downstream from bridge

B-03-127_P7040003 Looking upstream from crossing

Appendix 10: Reach Photos

B-03-127_P7040004 Looking downstream from crossing

B-03-128_P7040005 Looking upstream from crossing

Appendix 10: Reach Photos

B-03-128_P7040006 Looking downstream from crossing

B-03-129_P7040007 Looking upstream from crossing

Appendix 10: Reach Photos

B-03-129_P7040008 Looking downstream from crossing

B-03-130_P7040009 Looking upstream from crossing

Appendix 10: Reach Photos

B-03-130_P7040010 Looking downstream from crossing

B-03-130_P7040011 Photo of cattle grazing in drain

Appendix 10: Reach Photos

B-03-131_P7040012 Looking upstream from crossing

B-03-131_P7040013 Looking downstream from crossing

Appendix 10: Reach Photos

B-03-132_P7070001 Looking upstream from under former railway crossing

B-03-132_P7070002 Looking downstream from under former railway crossing

Appendix 10: Reach Photos

B-03-132_P7070003 Photo of Brook Trout

B-03-133_P7070004 Looking upstream from crossing

Appendix 10: Reach Photos

B-03-133_P7070005 Looking downstream from crossing

B-03-133_P7070006 Looking upstream at culvert

Appendix 10: Reach Photos

B-03-134_P7070007 Looking upstream from crossing

B-03-134_P7070008 Looking downstream from crossing

Appendix 10: Reach Photos

B-03-135_P7070009 Looking upstream from crossing

B-03-135_P7070010 Looking downstream from crossing

Appendix 10: Reach Photos

B-03-135_P7070011 Photo of north ditch of PR 471 to east

B-03-135_P7070012 Photo of north ditch of PR 471 to west

Appendix 10: Reach Photos

B-03-136_P7070013 Looking upstream from crossing

B-03-136_P7070014 Looking downstream from crossing

Appendix 10: Reach Photos

B-03-137_P7070015 Looking upstream from crossing

B-03-137_P7070016 Looking downstream from crossing

Appendix 10: Reach Photos

B-03-138_P7070017 Looking upstream from crossing

B-03-138_P7070018 Looking downstream from crossing

Appendix 10: Reach Photos

B-03-139_P7070019 Looking upstream from crossing

B-03-139_P7070020 Looking downstream from crossing

Appendix 10: Reach Photos

B-03-140_P7080001 Looking upstream from crossing

B-03-140_P7080002 Looking downstream from crossing

Appendix 10: Reach Photos

B-03-140_P7080003 Photo of culvert

B-03-141_P7080004 Looking upstream from crossing

Appendix 10: Reach Photos

B-03-141_P7080005 Looking downstream from crossing

B-03-141_P7080006 Looking upstream at perched culvert

Appendix 10: Reach Photos

B-03-142_P7080007 Looking upstream from crossing

B-03-142_P7080008 Looking downstream from crossing

Appendix 10: Reach Photos

B-03-142_P7080009 Looking upstream at culvert

B-03-143_P7080010 Looking upstream from crossing of gravel road

Appendix 10: Reach Photos

B-03-143_P7080011 Looking downstream from crossing of gravel road

B-03-143_P7080013 Looking downstream from crossing of PR 344

Appendix 10: Reach Photos

B-03-143_P7080014 Looking upstream at cement culverts from 30m west of PR 344

B-03-144_P7090001 Looking upstream from crossing

Appendix 10: Reach Photos

B-03-144_P7090002 Looking downstream from crossing

B-03-145_P7090003 Looking upstream from crossing

Appendix 10: Reach Photos

B-03-145_P7090004 Looking downstream from crossing

B-03-146_P7090005 Looking upstream from crossing

Appendix 10: Reach Photos

B-03-146_P7090006 Looking downstream from crossing

B-03-147_P7090007 Looking upstream from crossing

Appendix 10: Reach Photos

B-03-147_P7090008 Looking downstream from crossing

B-03-148_P7090009 Looking upstream from crossing

Appendix 10: Reach Photos

B-03-148_P7090010 Looking downstream from crossing

B-03-148_P7090011 Looking upstream at culverts

Appendix 10: Reach Photos

B-03-149_P7090012 Looking upstream from crossing

B-03-149_P7090013 Looking downstream from crossing

Appendix 10: Reach Photos

B-03-150_P7090014 Looking upstream from crossing

B-03-150_P7090015 Looking downstream from crossing

Appendix 10: Reach Photos

B-03-151_P7100001 Looking upstream from crossing

B-03-151_P7100002 Looking downstream from crossing

Appendix 10: Reach Photos

B-03-151_P7100003 Looking upstream at culverts

B-03-151_P7100004 Looking upstream at riffles

Appendix 10: Reach Photos

B-03-152_P7100005 Looking upstream from crossing

B-03-152_P7100006 Looking downstream from crossing

Appendix 10: Reach Photos

B-03-153_P7100007 Looking upstream from crossing

B-03-153_P7100008 Looking downstream from crossing

Appendix 10: Reach Photos

B-03-154_P7100009 Looking upstream from crossing

B-03-154_P7100010 Looking downstream from crossing

Appendix 10: Reach Photos

B-03-155_P7110001 Looking upstream from crossing

B-03-155_P7110002 Looking downstream from crossing

Appendix 10: Reach Photos

B-03-156_P7110003 Looking upstream from crossing

B-03-156_P7110004 Looking downstream from crossing

Appendix 10: Reach Photos

B-03-157_P7110005 Looking upstream from crossing

B-03-157_P7110006 Looking downstream from crossing

Appendix 10: Reach Photos

B-03-157_P7110007 Photo of two perched most easterly culverts

B-03-157_P7110008 Looking downstream at outflow of west culvert

Appendix 10: Reach Photos

B-03-157_P7110009 Photo of west culvert

B-03-158_P7110010 Looking upstream from crossing

Appendix 10: Reach Photos

B-03-158_P7110011 Looking downstream from crossing

B-03-159_P7110012 Looking upstream from crossing

Appendix 10: Reach Photos

B-03-159_P7110013 Looking downstream from crossing

B-03-160_P7110014 Looking upstream from crossing

Appendix 10: Reach Photos

B-03-160_P7110015 Looking downstream from crossing

B-03-161_P7140001 Looking upstream from crossing

Appendix 10: Reach Photos

B-03-161_P7140002 Looking downstream from crossing

B-03-162_P7140003 Looking upstream from crossing

Appendix 10: Reach Photos

B-03-162_P7140004 Looking downstream from crossing

B-03-163_P7140005 Looking upstream from middle of control structure

Appendix 10: Reach Photos

B-03-163_P7140006 Looking downstream from middle of control structure

B-03-163_P7140007 Looking across control structure from right bank

Appendix 10: Reach Photos

B-03-164_P7140008 Looking upstream from crossing

B-03-164_P7140009 Looking downstream from crossing

Appendix 10: Reach Photos

B-03-165_P7140010 Looking upstream from crossing

B-03-165_P7140011 Looking upstream from crossing at second order drains

Appendix 10: Reach Photos

B-03-165_P7140012 Looking downstream from crossing

B-03-166_P7140013 Looking upstream from crossing

Appendix 10: Reach Photos

B-03-166_P7140014 Looking downstream from crossing

B-03-167_P7140015 Looking upstream from crossing

Appendix 10: Reach Photos

B-03-167_P7140016 Looking downstream from crossing

B-03-168_P7140017 Looking upstream from crossing

Appendix 10: Reach Photos

B-03-168_P7140018 Looking downstream from crossing

B-03-169_P7140019 Looking upstream from crossing

Appendix 10: Reach Photos

B-03-169_P7140020 Looking downstream from crossing

B-03-170_P7140021 Looking upstream from crossing

Appendix 10: Reach Photos

B-03-170_P7140022 Looking downstream from crossing

B-03-171_P7140023 Looking upstream from crossing

Appendix 10: Reach Photos

B-03-171_P7140024 Looking downstream from crossing

B-03-172_P7140025 Looking upstream from crossing

Appendix 10: Reach Photos

B-03-172_P7140026 Looking downstream from crossing

B-03-173_P7140027 Looking upstream from crossing

Appendix 10: Reach Photos

B-03-173_P7140028 Looking downstream from crossing

B-03-174_P7140029 Looking upstream from crossing

Appendix 10: Reach Photos

B-03-174_P7140030 Looking downstream from crossing

B-03-175_P7140031 Looking upstream from crossing

Appendix 10: Reach Photos

B-03-175_P7140032 Looking downstream from crossing

B-03-176_P7140033 Looking upstream from crossing

Appendix 10: Reach Photos

B-03-176_P7140034 Looking downstream from crossing

B-03-177_P7140035 Looking upstream from crossing

Appendix 10: Reach Photos

B-03-177_P7140036 Looking downstream from crossing

B-03-178_P7140037 Looking upstream from crossing

Appendix 10: Reach Photos

B-03-178_P7140038 Looking downstream from crossing

B-03-179_P7140039 Looking upstream from crossing

Appendix 10: Reach Photos

B-03-179_P7140040 Looking downstream from crossing

B-03-180_P7140041 Looking upstream from crossing

Appendix 10: Reach Photos

B-03-180_P7140042 Looking downstream from crossing

B-03-181_P7150001 Looking upstream from crossing

Appendix 10: Reach Photos

B-03-181_P7150002 Looking downstream from crossing

B-03-182_P7160001 Looking upstream from crossing

Appendix 10: Reach Photos

B-03-182_P7160002 Looking downstream from crossing

B-03-182_P7160003 Looking at former crossing

Appendix 10: Reach Photos

B-03-183_P7160004 Looking upstream from crossing

B-03-183_P7160005 Looking downstream from crossing

Appendix 10: Reach Photos

B-03-183_P7160006 Photo of Walleye

B-03-183_P7160007 Photo of Northern Pike

Appendix 10: Reach Photos

B-03-184_P7160008 Looking upstream from crossing

B-03-184_P7160009 Looking downstream from crossing

Appendix 10: Reach Photos

B-03-185_P7160010 Looking upstream from crossing



B-03-185_P7160011 Looking downstream from crossing

Appendix 10: Reach Photos

B-03-186_P7160012 Looking upstream from crossing

B-03-186_P7160021 Looking downstream from crossing

Appendix 10: Reach Photos

B-03-187_P7160013 Looking upstream from crossing

B-03-187_P7160014 Looking downstream from crossing

Appendix 10: Reach Photos

B-03-188_P7160015 Looking upstream from crossing

B-03-188_P7160016 Looking downstream from crossing

Appendix 10: Reach Photos

B-03-189_P7160017 Looking upstream from crossing

B-03-189_P7160018 Looking downstream from crossing

Appendix 10: Reach Photos

B-03-189_P7160019 Photo of Northern Pike

B-03-189_P7160020 Photo of Black Bullhead

Appendix 10: Reach Photos

B-03-190_P7160022 Looking upstream from crossing

B-03-190_P7160023 Looking downstream from crossing

Appendix 10: Reach Photos

B-03-191_P7170001 Looking upstream from crossing

B-03-191_P7170002 Looking downstream from crossing

Appendix 10: Reach Photos

B-03-192_P7170003 Looking upstream from riffle

B-03-192_P7170004 Looking downstream from riffle

Appendix 10: Reach Photos

B-03-192_P7170005 Looking upstream at riffles

B-03-193_P7170006 Looking upstream from crossing

Appendix 10: Reach Photos

B-03-193_P7170007 Looking downstream from crossing

B-03-194_P7200001 Looking upstream from crossing

Appendix 10: Reach Photos

B-03-194_P7220002 Looking downstream from crossing

B-03-195_P7230001 Looking upstream from crossing

Appendix 10: Reach Photos

B-03-195_P7230002 Looking downstream from crossing

B-03-196_P7230003 Looking upstream from crossing

Appendix 10: Reach Photos

B-03-196_P7230004 Looking downstream from crossing

B-03-197_P7230005 Looking upstream from crossing

Appendix 10: Reach Photos

B-03-197_P7230006 Looking downstream from crossing

B-03-198_P7230007 Looking upstream from crossing

Appendix 10: Reach Photos

B-03-198_P7230008 Looking downstream from crossing

B-03-199_P7230009 Looking upstream from crossing

Appendix 10: Reach Photos

B-03-199_P7230010 Looking downstream from crossing

B-03-200_P7230011 Looking at aerated pond from gravel road

Appendix 10: Reach Photos

B-03-200_P7230012 Looking at outlet of culvert from left bank

B-03-200_P7230013 Looking downstream from outlet of culvert

Appendix 10: Reach Photos

B-03-200_P7230014 Looking upstream from outlet of culvert

B-03-200_P7230015 Looking across control structure from right bank

Appendix 10: Reach Photos

B-03-200_P7230016 Looking upstream at control structure from 10m downstream

B-03-200_P7230017 Looking downstream at pool from base of control structure

Appendix 10: Reach Photos

B-03-200_P7230018 Photo of Sauger

B-03-200_P7230019 Photo of Sauger

Appendix 10: Reach Photos

B-03-200_P7230020 Photo of Sauger

B-03-200_P7230021 Photo of Black Crappie

Appendix 10: Reach Photos

B-03-200_P7230022 Photo of Black Crappie

B-03-200_P7230023 Bad photo of Black Crappie

Appendix 10: Reach Photos

B-03-200_P7230024 Photo of Black Bullhead

B-03-201_P7230025 Looking upstream from control structure

Appendix 10: Reach Photos

B-03-201_P7230026 Looking downstream from control structure

B-03-201_P7230027 Looking across structure from left bank

Appendix 10: Reach Photos

B-03-201_P7230028 Looking upstream at control structure

B-03-202_P7230029 Looking upstream from crossing

Appendix 10: Reach Photos

B-03-202_P7230030 Looking downstream from crossing

B-03-203_P7230031 Looking upstream from crossing

Appendix 10: Reach Photos

B-03-203_P7230032 Looking downstream from crossing

B-03-204_P7230033 Looking upstream from crossing

Appendix 10: Reach Photos

B-03-204_P7230034 Looking downstream from crossing

B-03-205_P7230035 Looking upstream from crossing

Appendix 10: Reach Photos

B-03-205_P7230036 Looking downstream from crossing

B-03-206_P7240001 Looking upstream from bridge

Appendix 10: Reach Photos

B-03-206_P7240002 Looking downstream from bridge

B-03-206_P7240003 Looking upstream at riffles

Appendix 10: Reach Photos

B-03-206_P7240004 Photo of Walleye

B-03-207_P7240005 Looking upstream from bridge

Appendix 10: Reach Photos

B-03-207_P7240006 Looking downstream from bridge

B-03-207_P7240007 Photo of White Sucker

Appendix 10: Reach Photos

B-03-207_P7240008 Photo of Fathead Minnow

B-03-208_P7240009 Looking upstream from crossing

Appendix 10: Reach Photos

B-03-208_P7240010 Looking downstream from crossing

B-03-209_P7240011 Looking upstream from crossing

Appendix 10: Reach Photos

B-03-209_P7240012 Looking downstream from crossing

B-03-210_P7240013 Looking upstream from crossing

Appendix 10: Reach Photos

B-03-210_P7240014 Looking downstream from crossing

B-03-211_P7240015 Looking upstream from dam at left bank

Appendix 10: Reach Photos

B-03-211_P7240016 Looking downstream from dam at left bank

B-03-211_P7240017 Photo of old mill?

Appendix 10: Reach Photos

B-03-211_P7240018 Looking at dam from left bank

B-03-212_P7240019 Looking upstream from point in stream

Appendix 10: Reach Photos

B-03-212_P7240020 Looking downstream from point in stream

B-03-212_P7240021 Photo of boulder crossing located 400m upstream from sample reach

Appendix 10: Reach Photos

B-03-213_P7240022 Looking upstream from crossing

B-03-213_P7240023 Looking downstream from crossing

Appendix 10: Reach Photos

B-03-214_P7250001 Looking upstream from crossing

B-03-214_P7250002 Looking downstream from crossing

Appendix 10: Reach Photos

B-03-215_P7250003 Looking upstream from bridge

B-03-215_P7250004 Looking downstream from bridge

Appendix 10: Reach Photos

B-03-216_P7250005 Looking upstream from crossing

B-03-216_P7250006 Looking downstream from crossing

Appendix 10: Reach Photos

B-03-217_P7250007 Looking upstream from crossing

B-03-217_P7250008 Looking downstream from crossing

Appendix 10: Reach Photos

B-03-218_P7250009 Looking upstream from crossing

B-03-218_P7250010 Looking downstream from crossing

Appendix 10: Reach Photos

B-03-218_P7250011 Photo of small pool

B-03-219_P7250012 Looking upstream from crossing

Appendix 10: Reach Photos

B-03-219_P7250013 Looking downstream from crossing

B-03-219_P7250014 Looking upstream of crossing

Appendix 10: Reach Photos

B-03-220_P7250015 Looking upstream from crossing

B-03-220_P7250016 Looking downstream from crossing

Appendix 10: Reach Photos

B-03-221_P7250017 Looking upstream from crossing

B-03-221_P7250018 Looking downstream from crossing

Appendix 10: Reach Photos

B-03-222_P7250019 Looking upstream from crossing

B-03-222_P7250020 Looking downstream from crossing

Appendix 10: Reach Photos

B-03-222_P7250021 Looking upstream of culverts

B-03-223_P8050001 Looking upstream from crossing

Appendix 10: Reach Photos

B-03-223_P8050002 Looking downstream from crossing

B-03-224_P8050003 Looking upstream from crossing

Appendix 10: Reach Photos

B-03-224_P8050004 Looking downstream from crossing

B-03-224_P8050005 Looking upstream at perched culverts

Appendix 10: Reach Photos

B-03-225_P8050006 Looking upstream from crossing

B-03-225_P8050007 Looking downstream from crossing

Appendix 10: Reach Photos

B-03-226_P8060001 Looking upstream from PTH 9 bridge crossing

B-03-226_P8060002 Looking downstream from PTH 9 bridge crossing

Appendix 10: Reach Photos

B-03-226_P8060003 Photo of "danger rocks" sign

B-03-226_P8060004 Looking upstream from rocks

Appendix 10: Reach Photos



B-03-226_P8060005 Looking downstream from rocks

B-03-227_P8060006 Looking upstream from crossing

Appendix 10: Reach Photos

B-03-227_P8060007 Looking downstream from crossing

B-03-228_P8060008 Looking upstream from crossing

Appendix 10: Reach Photos

B-03-228_P8060009 Looking downstream from crossing

B-03-229_P8060010 Looking upstream from crossing

Appendix 10: Reach Photos

B-03-229_P8060011 Looking downstream from crossing

B-03-230_P8060012 Looking upstream from v-notch weir

Appendix 10: Reach Photos

B-03-230_P8060013 Looking downstream from v-notch weir

B-03-230_P8060014 Looking upstream at weir from 20m downstream

Appendix 10: Reach Photos

B-03-230_P8060015 Looking upstream at weir from 10m downstream

B-03-230_P8060016 Photo of toad

Appendix 10: Reach Photos

B-03-230_P8060017 Photo of toad

B-03-231_P8060018 Looking upstream from bridge

Appendix 10: Reach Photos

B-03-231_P8060019 Looking downstream from bridge

B-03-232_P8060020 Looking upstream from crossing

Appendix 10: Reach Photos

B-03-232_P8060021 Looking downstream from crossing

B-03-233_P8060022 Looking upstream from crossing

Appendix 10: Reach Photos

B-03-233_P8060023 Looking downstream from crossing

B-03-234_P8060024 Looking upstream from crossing

Appendix 10: Reach Photos

B-03-234_P8060025 Looking downstream from crossing

B-03-235_P8060026 Looking upstream from crossing

Appendix 10: Reach Photos

B-03-235_P8060027 Looking downstream from crossing

B-03-236_P8060028 Looking upstream from crossing

Appendix 10: Reach Photos

B-03-236_P8060029 Looking downstream from crossing

B-03-237_P8070001 Looking upstream from crossing

Appendix 10: Reach Photos

B-03-237_P8070002 Looking downstream from crossing

B-03-238_P8070003 Looking upstream from crossing

Appendix 10: Reach Photos

B-03-238_P8070004 Looking downstream from crossing

B-03-239_P8070005 Photo of ford crossing

Appendix 10: Reach Photos

B-03-239_P8070006 Looking upstream from crossing

B-03-239_P8070007 Looking downstream from crossing

Appendix 10: Reach Photos

B-03-240_P8070008 Looking upstream from crossing

B-03-240_P8070009 Looking downstream from crossing

Appendix 10: Reach Photos

B-03-241_P8070010 Looking upstream from bridge

B-03-241_P8070011 Looking downstream from bridge

Appendix 10: Reach Photos

B-03-242_P8070012 Looking upstream from bridge

B-03-242_P8070013 Looking downstream from bridge

Appendix 10: Reach Photos

B-03-243_P8070014 Looking upstream from crossing

B-03-243_P8070015 Looking downstream from crossing

Appendix 10: Reach Photos

B-03-244_P8070016 Looking upstream from dam

B-03-244_P8070017 Looking downstream from dam

Appendix 10: Reach Photos

B-03-244_P8070018 Looking upstream at dam

B-03-244_P8070019 Looking at staff gauge

Appendix 10: Reach Photos

B-03-245_P8070020 Looking upstream from crossing

B-03-245_P8070021 Looking downstream from crossing

Appendix 10: Reach Photos

B-03-246_P8080001 Looking upstream from crossing

B-03-246_P8080002 Looking downstream from crossing

Appendix 10: Reach Photos

B-03-247_P8080003 Looking upstream from crossing

B-03-247_P8080004 Looking downstream from crossing

Appendix 10: Reach Photos

B-03-248_P8080005 Looking upstream from crossing

B-03-248_P8080006 Looking downstream from crossing

Appendix 10: Reach Photos

B-03-249_P8080009 Looking upstream from bridge

B-03-249_P8080010 Looking downstream from bridge

Appendix 10: Reach Photos

B-03-250_P8080011 Looking upstream from dike

B-03-250_P8080012 Looking downstream from dike

Appendix 10: Reach Photos

B-03-250_P8080013 Photo of culverts and Geotextile cloth

Appendix 10: Reach Photos

D-03-001_P5080001 Looking upstream from mid-reach

D-03-001_P5080002 Looking downstream from mid-reach

Appendix 10: Reach Photos

D-03-001_P5080003 Looking across low head dam

D-03-002_P5100001 Looking upstream across road

Appendix 10: Reach Photos

D-03-002_P5100002 Looking upstream from road

D-03-002_P5100003 Looking downstream from road

Appendix 10: Reach Photos

D-03-002_P5100004 Looking upstream from below beaver dam

D-03-002_P5100005 Looking upstream at perched culverts

Appendix 10: Reach Photos

D-03-003_P5100006 Looking upstream from bottom of reach

D-03-003_P5100007 Looking downstream from top of reach

Appendix 10: Reach Photos

D-03-004_P5110008 Looking upstream from bridge crossing

D-03-004_P5110009 Looking downstream from bridge crossing

Appendix 10: Reach Photos

D-03-005_P5110010 Looking upstream from bottom of reach

D-03-005_P5110011 Looking upstream at gradient control structure

Appendix 10: Reach Photos

D-03-005_P5110012 Looking downstream from gradient control structure

D-03-006_P5120001 Looking upstream from bridge crossing

Appendix 10: Reach Photos

D-03-006_P5120002 Looking downstream from bridge crossing

D-03-007_P5120003 Looking downstream from bridge crossing

Appendix 10: Reach Photos

D-03-007_P5120004 Looking upstream from bridge crossing

D-03-007_P5120005 Looking upstream from bridge crossing

Appendix 10: Reach Photos

D-03-008_P5130001 Looking 125 m upstream from dam

D-03-008_P5130002 Looking downstream 125 m upstream from dam

Appendix 10: Reach Photos

D-03-008_P5130003 Looking upstream from 30 m downstream of dam

D-03-009_P5130004 Looking upstream from crossing

Appendix 10: Reach Photos

D-03-009_P5130005 Looking upstream from 30 m back from crossing

D-03-010_P5130006 Looking upstream from bridge crossing

Appendix 10: Reach Photos

D-03-010_P5130007 Looking downstream from bridge crossing

D-03-010_P5130008 Looking east at Verhaeghe Drain

Appendix 10: Reach Photos

D-03-011_P5130009 Looking upstream from concrete raised crossing

D-03-011_P5130010 Looking downstream from concrete raised crossing

Appendix 10: Reach Photos

D-03-011_P5130011 Looking upstream from 20 m downstream of raised crossing

D-03-012_P5130012 Looking upstream from top of reach at junction of Laurier Drain

Appendix 10: Reach Photos

D-03-012_P5130013 Looking downstream from top of reach

D-03-012_P5130014 Looking upstream from bottom of reach

Appendix 10: Reach Photos

D-03-013_P5130015 Looking upstream from junction of Laurier Drain and Henderson Creek

D-03-014_P5130016 Looking upstream from bridge crossing

Appendix 10: Reach Photos

D-03-014_P5130017 Looking downstream from bridge crossing

D-03-015_P5140001 Looking upstream from crossing

Appendix 10: Reach Photos

D-03-015_P5140002 Looking downstream from crossing

D-03-015_P5140003 Looking west at incoming drain

Appendix 10: Reach Photos

D-03-016_P5140004 Looking upstream from top of control structure (sediment trap)

D-03-016_P5140005 Looking downstream from top of control structure

Appendix 10: Reach Photos

D-03-016_P5140006 Looking upstream at sediment trap

D-03-017_P5140007 Looking upstream from crossing

Appendix 10: Reach Photos

D-03-017_P5140008 Looking downstream from crossing

D-03-017_P5140009 Looking upstream at culvert

Appendix 10: Reach Photos

D-03-017_P5140010 Photo of completing habitat assessment at Dead Ox Creek

D-03-018_P5140011 Looking upstream from bridge on PTH 19

Appendix 10: Reach Photos

D-03-018_P5140012 Looking downstream from bridge on PTH 19

D-03-019_P5140013 Looking upstream from bridge crossing

Appendix 10: Reach Photos

D-03-019_P5140014 Looking downstream from bridge crossing

D-03-020_P5140015 Looking upstream from bridge crossing

Appendix 10: Reach Photos

D-03-020_P5140016 Looking downstream from bridge crossing

D-03-020_P5140017 Looking upstream at concrete bridge from 10 m below crossing

Appendix 10: Reach Photos

D-03-021_P6030001 Looking upstream from crossing

D-03-021_P6030002 Looking downstream from crossing

Appendix 10: Reach Photos

D-03-022_P6030003 Looking upstream from crossing

D-03-022_P6030004 Looking downstream from crossing

Appendix 10: Reach Photos

D-03-023_P6030005 Looking upstream from crossing

D-03-023_P6030006 Looking downstream from crossing

Appendix 10: Reach Photos

D-03-023_P6030007 Looking north at culverts

D-03-023_P6030008 Looking east from 100 m upstream of culverts

Appendix 10: Reach Photos

D-03-024_P6030009 Looking upstream from crossing

D-03-024_P6030010 Looking downstream from crossing

Appendix 10: Reach Photos

D-03-024_P6030011 Looking downstream from 50 m above crossing

D-03-024_P6030012 Looking downstream from 30 m south of crossing

Appendix 10: Reach Photos

D-03-025_P6030013 Looking upstream from crossing

D-03-025_P6030014 Looking downstream from crossing

Appendix 10: Reach Photos

D-03-025_P6030015 Looking upstream under bridge

D-03-026_P6030016 Looking upstream from concrete bridge crossing

Appendix 10: Reach Photos

D-03-026_P6030017 Looking downstream from crossing

D-03-026_P6030018 Looking upstream under bridge - note limits to fish passage at this flow

Appendix 10: Reach Photos

D-03-026_P6030019 Looking at critical habitat sign 50 m SE of crossing

D-03-027_P6040001 Looking upstream from crossing at Lizard Lake

Appendix 10: Reach Photos

D-03-027_P6040002 Looking downstream from crossing

D-03-027_P6040003 Looking upstream at perched culverts

Appendix 10: Reach Photos

D-03-028_P6040004 Looking upstream from crossing

D-03-028_P6040005 Looking downstream from crossing

Appendix 10: Reach Photos

D-03-028_P6040006 Looking east at structure

D-03-028_P6040007 Looking west at structure

Appendix 10: Reach Photos

D-03-029_P6040008 Looking upstream from crossing

D-03-029_P6040009 Looking downstream from crossing

Appendix 10: Reach Photos

D-03-030_P6040010 Looking upstream from crossing

D-03-030_P6040011 Looking downstream from crossing

Appendix 10: Reach Photos

D-03-030_P6040012 Looking upstream at perched culverts

D-03-031_P6040013 Looking upstream from crossing

Appendix 10: Reach Photos

D-03-031_P6040014 Looking downstream from crossing

D-03-031_P6040015 Looking west at perched culverts

Appendix 10: Reach Photos

D-03-032_P6040016 Looking upstream from crossing

D-03-032_P6040017 Looking downstream from crossing

Appendix 10: Reach Photos

D-03-032_P6040018 Looking west at downstream end of culverts

D-03-033_P6040019 Looking upstream from crossing

Appendix 10: Reach Photos

D-03-033_P6040020 Looking downstream from crossing

D-03-034_P6040021 Looking upstream from crossing

Appendix 10: Reach Photos

D-03-034_P6040022 Looking downstream from crossing

D-03-034_P6040023 Looking downstream from crossing

Appendix 10: Reach Photos

D-03-035_P6050001 Looking upstream from crossing

D-03-035_P6050002 Looking downstream from crossing

Appendix 10: Reach Photos

D-03-036_P6050003 Looking upstream from crossing

D-03-036_P6050004 Looking downstream from crossing

Appendix 10: Reach Photos

D-03-036_P6050005 Looking downstream at Dave, Shawna, and Daniel fishing

D-03-037_P6050006 Looking upstream from crossing

Appendix 10: Reach Photos

D-03-037_P6050007 Looking downstream from crossing

D-03-038_P6060001 Looking upstream at dam

Appendix 10: Reach Photos

D-03-038_P6060002 Looking upstream at dam middle across to north

D-03-038_P6060003 Looking upstream at dam middle across to south

Appendix 10: Reach Photos

D-03-038_P6060004 Looking downstream from just above weir

D-03-038_P6060005 Looking upstream at Inglis Beach Park

Appendix 10: Reach Photos

D-03-038_P6060006 Looking across base of dam (north)

D-03-038_P6060007 Looking across base of dam (north)

Appendix 10: Reach Photos

D-03-038_P6060008 Looking across base of dam (north)

D-03-038_P6060009 Looking upstream at Bear Creek

Appendix 10: Reach Photos

D-03-039_P6100001 Looking upstream from crossing

D-03-039_P6100002 Looking downstream from crossing

Appendix 10: Reach Photos

D-03-039_P6100003 Looking downstream through culverts from upstream of culverts

D-03-039_P6100004 Looking at downstream end of culverts from just below culverts

Appendix 10: Reach Photos

D-03-040_P6100005 Looking upstream from crossing

D-03-040_P6100006 Looking downstream from crossing

Appendix 10: Reach Photos

D-03-041_P6100007 Looking upstream from crossing

D-03-041_P6100008 Looking upstream from crossing

Appendix 10: Reach Photos

D-03-041_P6100009 Looking downstream from crossing

D-03-041_P6100010 Looking upstream from 50 m below crossing

Appendix 10: Reach Photos

D-03-042_P6100011 Looking upstream from bridge crossing

D-03-042_P6100012 Looking downstream from bridge crossing

Appendix 10: Reach Photos

D-03-043_P6100013 Looking upstream from crossing

D-03-043_P6100014 Looking downstream from crossing

Appendix 10: Reach Photos

D-03-044_P6110001 Looking upstream from bridge crossing

D-03-044_P6110002 Looking downstream from bridge crossing

Appendix 10: Reach Photos

D-03-045_P6110003 Looking upstream from bottom of reach

D-03-045_P6110004 Looking upstream from mid-reach

Appendix 10: Reach Photos

D-03-045_P6110005 Looking downstream from mid-reach

D-03-046_P6110006 Looking upstream from bridge crossing

Appendix 10: Reach Photos

D-03-046_P6110007 Looking downstream from bridge crossing

D-03-046_P6110008 Looking at downstream end of bridge

Appendix 10: Reach Photos

D-03-047_P6110009 Looking upstream from ford crossing



D-03-047_P6110010 Looking downstream from ford crossing

Appendix 10: Reach Photos

D-03-047_P6110011 Looking southwest across downstream end of ford crossing

D-03-047_P6110012 Looking southwest across downstream end of ford crossing

Appendix 10: Reach Photos

D-03-048_P6110013 Looking upstream from crossing

D-03-048_P6110014 Looking downstream from crossing

Appendix 10: Reach Photos

D-03-048_P6110015 Looking west up incoming 3rd order drain

D-03-049_P6110016 Looking upstream from crossing

Appendix 10: Reach Photos

D-03-049_P6110017 Looking downstream from crossing

D-03-050_P6130001 Looking upstream from crossing

Appendix 10: Reach Photos

D-03-050_P6130002 Looking downstream from crossing

D-03-051_P6130003 Looking upstream from bridge crossing

Appendix 10: Reach Photos

D-03-051_P6130004 Looking downstream from bridge crossing

D-03-052_P6130005 Looking upstream from culvert crossing

Appendix 10: Reach Photos

D-03-052_P6130006 Looking downstream from culvert crossing

D-03-052_P6130007 Looking upstream at downstream end of perched culverts

Appendix 10: Reach Photos

D-03-053_P6130008 Looking upstream from bridge crossing

D-03-053_P6130009 Looking downstream from bridge crossing

Appendix 10: Reach Photos

D-03-054_P6130010 Looking upstream from bridge crossing

D-03-054_P6130011 Looking downstream from bridge crossing

Appendix 10: Reach Photos

D-03-055_P6130012 Looking upstream from bridge crossing

D-03-055_P6130013 Looking downstream from bridge crossing

Appendix 10: Reach Photos

D-03-055_P6130014 Looking at lady slippers on site

D-03-056_P6130015 Looking upstream from bridge crossing

Appendix 10: Reach Photos

D-03-056_P6130016 Looking downstream from bridge crossing

D-03-057_P6130017 Looking upstream from mid-reach

Appendix 10: Reach Photos

D-03-057_P6130018 Looking downstream from mid-reach

D-03-058_P6160001 Looking upstream from ford crossing

Appendix 10: Reach Photos

D-03-058_P6160002 Looking upstream from 50 m below crossing

D-03-058_P6160003 Looking downstream from ford crossing

Appendix 10: Reach Photos

D-03-059_P6160004 Looking upstream from raised crossing

D-03-059_P6160005 Looking downstream from raised crossing

Appendix 10: Reach Photos

D-03-059_P6160006 Looking upstream at raised crossing from 20 m downstream

D-03-060_P6160007 Looking downstream from culvert crossing

Appendix 10: Reach Photos

D-03-060_P6160008 Looking upstream from culvert crossing

D-03-061_P6170001 Looking upstream from bridge crossing

Appendix 10: Reach Photos

D-03-061_P6170002 Looking downstream from bridge crossing

D-03-062_P6170003 Looking upstream from bridge crossing

Appendix 10: Reach Photos

D-03-062_P6170004 Looking downstream from bridge crossing

D-03-063_P6170005 Looking upstream from culvert crossing

Appendix 10: Reach Photos

D-03-063_P6170006 Looking downstream from culvert crossing

D-03-063_P6170007 Looking upstream at downstream end of culverts

Appendix 10: Reach Photos

D-03-064_P6170008 Looking upstream from culvert crossing

D-03-064_P6170009 Looking downstream from culvert crossing

Appendix 10: Reach Photos

D-03-065_P6170010 Looking upstream from bridge crossing

D-03-065_P6170011 Looking downstream from bridge crossing

Appendix 10: Reach Photos

D-03-066_P6180001 Looking upstream from bridge crossing

D-03-066_P6180002 Looking downstream from bridge crossing

Appendix 10: Reach Photos

D-03-067_P6180003 Looking upstream from culvert crossing

D-03-067_P6180004 Looking downstream from culvert crossing

Appendix 10: Reach Photos

D-03-067_P6180005 Looking at downstream end of culverts #1 and 2 (northern most)

D-03-067_P6180006 Looking at downstream end of perched culvert #5 (middle culvert)

Appendix 10: Reach Photos

D-03-067_P6180007 Looking at downstream end of perched culverts # 3 and 4

D-03-068_P6180008 Looking upstream from bridge crossing

Appendix 10: Reach Photos

D-03-068_P6180009 Looking downstream from bridge crossing

D-03-068_P6180010 Looking upstream at downstream end of bridge

Appendix 10: Reach Photos

D-03-069_P6180011 Looking upstream from bridge crossing

D-03-069_P6180012 Looking downstream from bridge crossing

Appendix 10: Reach Photos

D-03-070_P6230001 Looking upstream from culvert crossing

D-03-070_P6230002 Looking downstream from culvert crossing

Appendix 10: Reach Photos

D-03-070_P6230003 Looking upstream at downstream end of culverts

D-03-071_P6230004 Looking upstream from culvert crossing

Appendix 10: Reach Photos

D-03-071_P6230005 Looking downstream from culvert crossing

D-03-071_P6230006 Looking southeast at upstream end of culverts

Appendix 10: Reach Photos

D-03-071_P6230007 Looking northeast at downstream end of culverts

D-03-072_P6230008 Looking upstream from bridge crossing

Appendix 10: Reach Photos

D-03-072_P6230009 Looking downstream from bridge crossing

D-03-072_P6230010 Looking southeast at upstream end of bridge

Appendix 10: Reach Photos

D-03-073_P6230011 Looking upstream from culvert crossing

D-03-073_P6230012 Looking downstream from culvert crossing

Appendix 10: Reach Photos

D-03-073_P6230013 Looking west at downstream end of perched culverts

D-03-074_P6240001 Looking upstream from bridge crossing

Appendix 10: Reach Photos

D-03-074_P6240002 Looking downstream from bridge crossing

D-03-075_P6240003 Looking upstream from bridge crossing

Appendix 10: Reach Photos

D-03-075_P6240004 Looking downstream from bridge crossing

D-03-076_P6240005 Looking upstream from culvert crossing

Appendix 10: Reach Photos

D-03-076_P6240006 Looking downstream from culvert crossing

D-03-077_P6240007 Looking upstream from culvert crossing

Appendix 10: Reach Photos

D-03-077_P6240008 Looking downstream from culvert crossing

D-03-077_P6240009 Looking west at downstream end of culverts

Appendix 10: Reach Photos

D-03-078_P6240010 Looking upstream from culvert crossing

D-03-078_P6240011 Looking downstream from culvert crossing

Appendix 10: Reach Photos

D-03-079_P6240012 Looking upstream from culvert crossing

D-03-079_P6240013 Looking downstream from culvert crossing

Appendix 10: Reach Photos

D-03-080_P6240014 Looking upstream from culvert crossing

D-03-080_P6240015 Looking downstream from culvert crossing

Appendix 10: Reach Photos

D-03-081_P6240016 Looking upstream from bridge crossing

D-03-081_P6240017 Looking downstream from bridge crossing

Appendix 10: Reach Photos

D-03-082_P6240018 Looking upstream from bridge crossing

D-03-082_P6240019 Looking downstream from bridge crossing

Appendix 10: Reach Photos

D-03-083_P6260005 Looking upstream from bridge crossing

D-03-083_P6260006 Looking downstream from bridge crossing

Appendix 10: Reach Photos

D-03-084_P6260001 Looking upstream from 10 m from top of reach

D-03-084_P6260002 Looking downstream from silt fences

Appendix 10: Reach Photos

D-03-084_P6260003 Looking west at silt fences

D-03-084_P6260004 Looking downstream from mid-reach

Appendix 10: Reach Photos

D-03-085_P6270001 Looking upstream from bridge crossing

D-03-085_P6270002 Looking downstream from bridge crossing

Appendix 10: Reach Photos

D-03-086_P6270003 Looking upstream from bridge crossing

D-03-086_P6270004 Looking downstream from bridge crossing

Appendix 10: Reach Photos

D-03-086_P6270005 Looking north at cows instream

D-03-087_P6270006 Looking upstream from bridge crossing

Appendix 10: Reach Photos

D-03-087_P6270007 Looking downstream from bridge crossing

D-03-088_P7020001 Looking upstream from bridge crossing

Appendix 10: Reach Photos

D-03-088_P7020002 Looking downstream from bridge crossing

D-03-089_P7020003 Looking upstream from bridge crossing

Appendix 10: Reach Photos

D-03-089_P7020004 Looking downstream from bridge crossing

D-03-090_P7020005 Looking south at Pleasant Valley Lake water control structure

Appendix 10: Reach Photos

D-03-090_P7020006 Looking downstream from dam

D-03-091_P7030001 Looking upstream from bridge crossing

Appendix 10: Reach Photos

D-03-091_P7030002 Looking downstream from bridge crossing

D-03-092_P7030003 Looking upstream from culvert crossing

Appendix 10: Reach Photos

D-03-092_P7030004 Looking downstream from culvert crossing

D-03-093_P7030005 Looking upstream from culvert crossing

Appendix 10: Reach Photos

D-03-093_P7030006 Looking downstream from culvert crossing

D-03-094_P7080001 Looking upstream from culvert crossing

Appendix 10: Reach Photos

D-03-094_P7080002 Looking downstream from culvert crossing

D-03-094_P7080003 Looking north at beaver dam at upstream end of culvert

Appendix 10: Reach Photos

D-03-095_P7080004 Looking upstream from culvert crossing

D-03-095_P7080005 Looking downstream from culvert crossing

Appendix 10: Reach Photos

D-03-096_P7080006 Looking upstream from culvert crossing

D-03-096_P7080007 Looking downstream from culvert crossing

Appendix 10: Reach Photos

D-03-097_P7090001 Looking upstream from ford crossing

D-03-097_P7090002 Looking downstream from ford crossing

Appendix 10: Reach Photos

D-03-097_P7090003 Looking southeast at upstream end of culverts

D-03-097_P7090004 Looking northeast at downstream end of culverts

Appendix 10: Reach Photos

D-03-098_P7090005 Looking upstream from culvert crossing

D-03-098_P7090006 Looking downstream from culvert crossing

Appendix 10: Reach Photos

D-03-099_P7090007 Looking upstream from culvert crossing

D-03-099_P7090008 Looking downstream from culvert crossing

Appendix 10: Reach Photos

D-03-100_P7090009 Looking upstream from culvert crossing

D-03-100_P7090010 Looking downstream from culvert crossing

Appendix 10: Reach Photos

D-03-101_P7090011 Looking upstream from culvert crossing

D-03-101_P7090012 Looking downstream from culvert crossing

Appendix 10: Reach Photos

D-03-101_P7090013 Looking northeast at culvert perched 0.2 m

D-03-102_P7110001 Looking upstream from culvert crossing

Appendix 10: Reach Photos

D-03-102_P7110002 Looking downstream from culvert crossing

D-03-103_P7110003 Looking upstream from culvert crossing

Appendix 10: Reach Photos

D-03-103_P7110004 Looking downstream from weir

D-03-103_P7110005 Looking downstream from culvert crossing

Appendix 10: Reach Photos

D-03-103_P7110006 Looking west of sheet pile weir and upstream

D-03-103_P7110007 Looking downstream (east) at upstream end of culvert and weir

Appendix 10: Reach Photos

D-03-104_P7110008 Looking upstream from culvert crossing

D-03-104_P7110009 Looking downstream from culvert crossing

Appendix 10: Reach Photos

D-03-104_P7110010 Looking south at downstream end of culvert

D-03-105_P7110011 Looking upstream from culvert crossing

Appendix 10: Reach Photos

D-03-105_P7110012 Looking downstream from culvert crossing

D-03-106_P7140001 Looking upstream from bridge crossing

Appendix 10: Reach Photos

D-03-106_P7140002 Looking downstream from bridge crossing

D-03-107_P7140003 Looking upstream from bridge crossing

Appendix 10: Reach Photos

D-03-107_P7140004 Looking downstream from bridge crossing

D-03-108_P7140005 Looking upstream from bridge crossing

Appendix 10: Reach Photos

D-03-108_P7140006 Looking downstream from bridge crossing

D-03-109_P7140007 Looking upstream from culvert crossing

Appendix 10: Reach Photos

D-03-109_P7140008 Looking downstream from culvert crossing

D-03-110_P7140009 Looking upstream from culvert crossing

Appendix 10: Reach Photos

D-03-110_P7140010 Looking downstream from culvert crossing

D-03-110_P7140011 Looking upstream at downstream end of culverts

Appendix 10: Reach Photos

D-03-111_P7140012 Looking upstream from culvert crossing

D-03-111_P7140013 Looking downstream from culvert crossing

Appendix 10: Reach Photos

D-03-112_P7150001 Looking upstream from culvert crossing

D-03-112_P7150002 Looking downstream from culvert crossing

Appendix 10: Reach Photos

D-03-113_P7150003 Looking upstream from culvert crossing

D-03-113_P7150004 Looking downstream from culvert crossing

Appendix 10: Reach Photos

D-03-114_P7150005 Looking upstream from culvert crossing

D-03-114_P7150006 Looking downstream from culvert crossing

Appendix 10: Reach Photos

D-03-115_P7150007 Looking upstream from culvert crossing

D-03-115_P7150008 Looking downstream from culvert crossing

Appendix 10: Reach Photos

D-03-116_P7150009 Looking upstream from culvert crossing

D-03-116_P7150010 Looking upstream from culvert crossing

Appendix 10: Reach Photos

D-03-116_P7150011 Looking downstream from culvert crossing

D-03-117_P7150012 Looking upstream from culvert crossing

Appendix 10: Reach Photos

D-03-117_P7150013 Looking downstream from culvert crossing

D-03-118_P7150014 Looking upstream from culvert crossing

Appendix 10: Reach Photos

D-03-118_P7150015 Looking downstream from culvert crossing

D-03-119_P7150016 Looking upstream from culvert crossing

Appendix 10: Reach Photos

D-03-119_P7150017 Looking downstream from culvert crossing

D-03-120_P7150018 Looking upstream from bridge crossing

Appendix 10: Reach Photos

D-03-120_P7150019 Looking downstream from bridge crossing

D-03-121_P7160001 Looking upstream from PTH 5 culvert crossing

Appendix 10: Reach Photos

D-03-121_P7160002 Looking downstream from PTH 5 culvert crossing

D-03-121_P7160003 Looking north at downstream end of perched culvert

Appendix 10: Reach Photos

D-03-121_P7160004 Looking west at sediment trap 200 m upstream from crossing

D-03-121_P7160005 Looking downstream at outside bend of creek 200 m above crossing

Appendix 10: Reach Photos

D-03-122_P7160006 Looking upstream from bridge crossing

D-03-122_P7160007 Looking downstream from bridge crossing

Appendix 10: Reach Photos

D-03-123_P7160008 Looking upstream from culvert crossing

D-03-123_P7160009 Looking downstream from culvert crossing

Appendix 10: Reach Photos

D-03-124_P7160010 Looking upstream from culvert crossing

D-03-124_P7160011 Looking downstream from culvert crossing

Appendix 10: Reach Photos

D-03-125_P7160012 Looking upstream from bridge crossing

D-03-125_P7160013 Looking downstream from bridge crossing

Appendix 10: Reach Photos

D-03-125_P7160014 Looking west up Glencairn Drain

D-03-126_P7170001 Looking upstream from culvert crossing

Appendix 10: Reach Photos

D-03-126_P7170002 Looking downstream from culvert crossing

D-03-126_P7170003 Looking upstream at Kinch Creek

Appendix 10: Reach Photos

D-03-127_P7170004 Looking upstream from bridge crossing

D-03-127_P7170005 Looking downstream from bridge crossing

Appendix 10: Reach Photos

D-03-128_P7170006 Looking upstream from culvert crossing

D-03-128_P7170007 Looking downstream from culvert crossing

Appendix 10: Reach Photos

D-03-129_P7170008 Looking upstream from culvert crossing

D-03-129_P7170009 Looking downstream from culvert crossing

Appendix 10: Reach Photos

D-03-130_P7170010 Looking upstream from culvert crossing

D-03-130_P7170011 Looking downstream from culvert crossing

Appendix 10: Reach Photos

D-03-131_P7170012 Looking upstream from bridge crossing

D-03-131_P7170013 Looking downstream from bridge crossing

Appendix 10: Reach Photos

D-03-132_P7170014 Looking upstream from culvert crossing

D-03-132_P7170015 Looking downstream from culvert crossing

Appendix 10: Reach Photos

D-03-132_P7170016 Looking west at downstream end of culverts

D-03-132_P7170017 Close up of dead fish accumulated at downstream end of culvert

Appendix 10: Reach Photos

D-03-133_P7170018 Looking upstream from bridge crossing

D-03-133_P7170019 Looking downstream from bridge crossing

Appendix 10: Reach Photos

D-03-133_P7170020 Looking west up Correction Line Drain

D-03-134_P7170021 Looking upstream from culvert crossing

Appendix 10: Reach Photos

D-03-134_P7170022 Looking downstream from culvert crossing

D-03-135_P7180001 Looking upstream from culvert crossing

Appendix 10: Reach Photos

D-03-135_P7180002 Looking downstream from culvert crossing

D-03-135_P7180003 Looking south at downstream end of culvert

Appendix 10: Reach Photos

D-03-136_P7180004 Looking upstream from culvert crossing

D-03-136_P7180005 Looking downstream from culvert crossing

Appendix 10: Reach Photos

D-03-137_P7180006 Looking upstream from ford crossing

D-03-137_P7180007 Looking downstream from ford crossing

Appendix 10: Reach Photos

D-03-138_P7180008 Looking upstream on Pelican Creek from culvert crossing

D-03-138_P7180009 Looking downstream on Pelican Creek from culvert crossing

Appendix 10: Reach Photos

D-03-138_P7180010 Looking upstream from above confluence with Pelican Ck.

D-03-139_P7180011 Looking upstream from culvert crossing

Appendix 10: Reach Photos

D-03-139_P7180012 Looking downstream from culvert crossing

D-03-140_P7210001 Looking upstream from bridge crossing

Appendix 10: Reach Photos

D-03-140_P7210002 Looking downstream from bridge crossing

D-03-141_P7220003 Looking upstream from culvert crossing

Appendix 10: Reach Photos

D-03-141_P7220004 Looking downstream from culvert crossing

D-03-142_P7220005 Looking upstream from gravel ford crossing

Appendix 10: Reach Photos

D-03-142_P7220006 Looking downstream from gravel ford crossing

D-03-143_P7220007 Looking upstream from bridge crossing

Appendix 10: Reach Photos

D-03-143_P7220008 Looking downstream from bridge crossing

D-03-144_P7220009 Looking upstream at wooden box culverts from 10 m downstream

Appendix 10: Reach Photos

D-03-144_P7220010 Looking upstream from PTH 10

D-03-144_P7220011 Looking downstream from PTH 10

Appendix 10: Reach Photos

D-03-145_P7220012 Looking upstream from PTH 10

D-03-145_P7220013 Looking downstream from PTH 10

Appendix 10: Reach Photos

D-03-146_P7220014 Looking upstream from culvert crossing

D-03-146_P7220015 Looking downstream from culvert crossing

Appendix 10: Reach Photos

D-03-147_P7230001 Looking upstream from culvert crossing

D-03-147_P7230002 Looking downstream from culvert crossing

Appendix 10: Reach Photos

D-03-148_P7230003 Looking upstream from culvert crossing

D-03-148_P7230004 Looking downstream from culvert crossing

Appendix 10: Reach Photos

D-03-149_P7230005 Looking upstream from culvert crossing

D-03-149_P7230006 Looking downstream from culvert crossing

Appendix 10: Reach Photos

D-03-150_P7230007 Looking upstream from culvert crossing

D-03-150_P7230008 Looking downstream from culvert crossing

Appendix 10: Reach Photos

D-03-151_P7230009 Looking upstream from culvert crossing

D-03-151_P7230010 Looking downstream from culvert crossing

Appendix 10: Reach Photos

D-03-152_P7230011 Looking upstream from bridge crossing

D-03-152_P7230012 Looking downstream from bridge crossing

Appendix 10: Reach Photos

D-03-153_P7230013 Looking upstream from culvert crossing

D-03-153_P7230014 Looking downstream from culvert crossing

Appendix 10: Reach Photos

D-03-154_P7230015 Looking upstream from PTH 10

D-03-154_P7230016 Looking downstream from PTH 10

Appendix 10: Reach Photos

D-03-155_P7230017 Looking upstream from bridge crossing

D-03-155_P7230018 Looking downstream from bridge crossing

Appendix 10: Reach Photos

D-03-156_P7230019 Looking upstream from PTH 10

D-03-156_P7230020 Looking downstream from PTH 10

Appendix 10: Reach Photos

D-03-157_P7240001 Looking upstream from bridge crossing

D-03-157_P7240002 Looking downstream from bridge crossing

Appendix 10: Reach Photos

D-03-158_P7240003 Looking upstream from PTH 10

D-03-158_P7240004 Looking downstream from PTH 10

Appendix 10: Reach Photos

D-03-159_P7240005 Looking upstream from culvert crossing

D-03-159_P7240006 Looking west at flow from beaver pond

Appendix 10: Reach Photos

D-03-159_P7240007 Looking downstream from culvert crossing

D-03-160_P7240008 Looking upstream from culvert crossing

Appendix 10: Reach Photos

D-03-160_P7240009 Looking downstream from culvert crossing

D-03-161_P7240010 Looking upstream from culvert crossing

Appendix 10: Reach Photos

D-03-161_P7240011 Looking downstream from culvert crossing

D-03-162_P7240012 Looking upstream from culvert crossing

Appendix 10: Reach Photos

D-03-162_P7240013 Looking downstream from culvert crossing

D-03-163_P7240014 Looking upstream from culvert crossing

Appendix 10: Reach Photos

D-03-163_P7240015 Looking downstream from culvert crossing

D-03-164_P7240016 Looking upstream from bridge crossing

Appendix 10: Reach Photos

D-03-164_P7240017 Looking downstream from bridge crossing

D-03-165_P7240018 Looking upstream from PR 266 culvert crossing

Appendix 10: Reach Photos

D-03-165_P7240019 Looking downstream from PR 266 culvert crossing

D-03-166_P7240020 Looking upstream from culvert crossing

Appendix 10: Reach Photos

D-03-166_P7240021 Looking downstream from culvert crossing

D-03-166_P7240022 Looking west at perched culvert

Appendix 10: Reach Photos

D-03-167_P7250001 Looking upstream from PTH 10

D-03-167_P7250002 Looking downstream from PTH 10

Appendix 10: Reach Photos

W-03-001_D1_001 Electrofishing crew

W-03-001_D1_002 Looking upstream 60 m north (downstream) from PR 317

Appendix 10: Reach Photos

W-03-001_D1_003 Looking downstream 60 m north from PR 317

W-03-002_D1_021 Looking upstream 20 m downstream from culvert

Appendix 10: Reach Photos

W-03-002_D1_022 Looking upstream from culvert

W-03-002_D1_023 Looking downstream from culvert

Appendix 10: Reach Photos

W-03-002_D1_024 Looking downstream after bend

W-03-003_D1_004 Looking upstream from gravel road at top of reach

Appendix 10: Reach Photos

W-03-003_D1_005 Looking upstream (small tributary from west)

W-03-003_D1_006 Looking upstream at culvert from mid-reach

Appendix 10: Reach Photos

W-03-003_D1_007 Looking downstream from mid-reach at PTH 11 culverts

W-03-003_D1_008 Looking downstream from PTH 11

Appendix 10: Reach Photos

W-03-003_D1_009 Looking downstream from PTH 11

W-03-003_D1_010 Looking downstream through reach

Appendix 10: Reach Photos

W-03-004_D1_011 Looking upstream from culvert going west PTH 11

W-03-004_D1_012 Looking upstream towards other culvert

Appendix 10: Reach Photos

W-03-004_D1_013 Looking downstream from culvert going east PTH 11

W-03-005_D1_014 Looking upstream from culvert

Appendix 10: Reach Photos

W-03-005_D1_015 Looking downstream from culvert

W-03-006_D1_016 Looking upstream from crossing

Appendix 10: Reach Photos

W-03-006_D1_017 Looking downstream from crossing

W-03-006_D1_018 Looking downstream at crossing

Appendix 10: Reach Photos

W-03-007_D1_019 Looking upstream from PTH 11

W-03-007_D1_020 Looking downstream from PTH 11

Appendix 10: Reach Photos

W-03-008_D1_025 Looking upstream from culverts (west)

W-03-008_D1_026 Looking downstream from culverts (east)

Appendix 10: Reach Photos

W-03-009_D1_027 Looking upstream from crossing

W-03-009_D1_028 Looking downstream from crossing

Appendix 10: Reach Photos

W-03-009_D1_029 Looking upstream at culvert

W-03-010_D1_030 Looking upstream from culvert

Appendix 10: Reach Photos

W-03-010_D1_031 Looking downstream from culvert

W-03-010_D1_032 Looking downstream from culvert

Appendix 10: Reach Photos

W-03-011_D1_033 Looking upstream west of culvert

W-03-011_D1_034 Looking downstream east of culvert

Appendix 10: Reach Photos

W-03-012_D1_035 Looking upstream from gravel road

W-03-013_D1_036 Looking upstream from culverts (east)

Appendix 10: Reach Photos

W-03-013_D1_037 Looking downstream from culverts (west)

W-03-013_D1_038 Looking downstream from culverts to bridge

Appendix 10: Reach Photos

W-03-013_D1_039 Looking upstream at east side of perched culverts

W-03-014_D1_040 Looking upstream from crossing

Appendix 10: Reach Photos

W-03-014_D1_041 Looking downstream from crossing

W-03-015_D1_042 Looking upstream from crossing

Appendix 10: Reach Photos

W-03-015_D1_043 Looking downstream from crossing

W-03-015_D1_044 Looking downstream from crossing

Appendix 10: Reach Photos

W-03-016_D1_045 Looking upstream from crossing

W-03-016_D1_046 Looking downstream from crossing

Appendix 10: Reach Photos

W-03-016_D1_047 Looking downstream at culverts

W-03-017_D1_048 Looking upstream from reach

Appendix 10: Reach Photos

W-03-017_D1_049 Looking downstream from reach

W-03-017_D1_050 Looking south at bend downstream

Appendix 10: Reach Photos

W-03-017_D1_051 Looking south of road at Manitoba Hydro plant

W-03-017_D1_052 Looking south of road at Manitoba Hydro plant

Appendix 10: Reach Photos

W-03-017_D1_053 Looking south of road at Manitoba Hydro plant

W-03-017_D1_054 Looking north of road at Manitoba Hydro plant

Appendix 10: Reach Photos

W-03-017_D1_055 Looking north of road at Manitoba Hydro plant

W-03-017_D1_056 Looking north of road at Manitoba Hydro plant

Appendix 10: Reach Photos

W-03-018_D1_057 Looking upstream from culverts at reach

W-03-018_D1_058 Looking downstream from culverts

Appendix 10: Reach Photos

W-03-019_D1_059 Looking upstream from 20m downstream of crossing

W-03-019_D1_060 Looking upstream from crossing

Appendix 10: Reach Photos

W-03-019_D1_061 Looking downstream from crossing

W-03-020_D1_062 Looking upstream from crossing

Appendix 10: Reach Photos

W-03-020_D1_063 Looking downstream from crossing

W-03-021_D1_064 Looking upstream at culverts

Appendix 10: Reach Photos

W-03-021_D1_065 Looking downstream at culverts

W-03-022_D1_066 Looking upstream at Sturgeon Creek

Appendix 10: Reach Photos

W-03-022_D1_067 Looking downstream at Sturgeon Creek

W-03-022_D1_068 Looking upstream at culverts from Old Sturgeon Creek

Appendix 10: Reach Photos

W-03-022_D1_069 Looking upstream at Sturgeon Creek

W-03-023_D1_070 Looking upstream at confluence of Sturgeon Creek and 2nd order drain

Appendix 10: Reach Photos

W-03-023_D1_071 Looking upstream at gated culverts

W-03-024_D1_072 Looking upstream at Meridian Drain

Appendix 10: Reach Photos

W-03-025_D1_073 Looking upstream at 2nd order drain from crossing

W-03-025_D1_074 Looking upstream at Meridian Drain

Appendix 10: Reach Photos

W-03-025_D1_075 Looking downstream at Meridian Drain

W-03-026_D1_076 Looking upstream from crossing

Appendix 10: Reach Photos

W-03-026_D1_077 Looking downstream from crossing

W-03-026_D1_078 Photo of Ashley & Julie stuck in the gumbo

Appendix 10: Reach Photos

W-03-026_D1_079 Looking downstream 5m east of crossing

W-03-027_D1_080 Looking upstream from crossing

Appendix 10: Reach Photos

W-03-027_D1_081 Looking downstream from crossing

W-03-027_D1_082 Looking upstream at culverts 20m back

Appendix 10: Reach Photos

W-03-028_D1_083 Looking upstream from crossing

W-03-028_D1_084 Looking downstream from crossing

Appendix 10: Reach Photos

W-03-028_D1_085 Looking at incoming drain

W-03-029_D1_086 Looking upstream at junction of streams

Appendix 10: Reach Photos

W-03-029_D1_087 Looking downstream at junction of 2nd order streams

W-03-030_D1_088 Looking upstream from crossing

Appendix 10: Reach Photos

W-03-030_D1_089 Looking downstream from crossing

W-03-031_D1_090 Looking downstream from crossing

Appendix 10: Reach Photos

W-03-031_D1_091 Looking upstream from crossing

W-03-031_D1_092 Looking at incoming drain upstream from crossing

Appendix 10: Reach Photos

W-03-031_D1_093 Looking downstream at junction of 2nd order and 3rd order drains

W-03-032_D1_094 Looking upstream from crossing

Appendix 10: Reach Photos

W-03-032_D1_095 Looking downstream from crossing

W-03-033_D1_096 Looking upstream from crossing

Appendix 10: Reach Photos

W-03-033_D1_097 Looking upstream from crossing

W-03-033_D1_098 Looking downstream from crossing

Appendix 10: Reach Photos

W-03-034_D1_099 Looking upstream from crossing

W-03-034_D1_100 Looking downstream from crossing

Appendix 10: Reach Photos

W-03-034_D1_101 Looking upstream at cement culverts

W-03-034_D1_102 Looking downstream from PTH 6

Appendix 10: Reach Photos

W-03-035_D1_103 Looking upstream at culverts from crossing

W-03-035_D1_104 Looking downstream from crossing

Appendix 10: Reach Photos

W-03-036_D1_105 Looking upstream from crossing

W-03-036_D1_106 Looking downstream from crossing

Appendix 10: Reach Photos

W-03-037_D1_107 Looking upstream from crossing

W-03-037_D1_108 Looking downstream from crossing

Appendix 10: Reach Photos

W-03-038_D1_109 Looking upstream from crossing

W-03-038_D1_110 Looking downstream from crossing

Appendix 10: Reach Photos

W-03-039_D1_111 Looking upstream from crossing

W-03-039_D1_112 Looking downstream from crossing

Appendix 10: Reach Photos

W-03-040_D1_113 Looking upstream from crossing

W-03-040_D1_114 Looking downstream from crossing

Appendix 10: Reach Photos

W-03-041_D1_115 Looking upstream from crossing

W-03-041_D1_116 Looking downstream from crossing

Appendix 10: Reach Photos

W-03-042_D1_117 Looking upstream from crossing

W-03-042_D1_118 Looking downstream from crossing

Appendix 10: Reach Photos

W-03-043_D1_119 Looking upstream from crossing

W-03-043_D1_120 Looking downstream from crossing

Appendix 10: Reach Photos

W-03-044_D1_121 Looking upstream from PR 245

W-03-044_D1_122 Looking downstream from top of culvert

Appendix 10: Reach Photos

W-03-044_D1_123 Looking further downstream from top of culvert

W-03-044_D1_124 Looking upstream 10m south of downstream culvert

Appendix 10: Reach Photos

W-03-045_D1_125 Looking upstream from crossing

W-03-045_D1_126 Looking upstream 10m back from culvert

Appendix 10: Reach Photos

W-03-045_D1_127 Looking downstream at culvert

W-03-046_D1_128 Looking upstream from PR 240

Appendix 10: Reach Photos

W-03-046_D1_129 Looking downstream from PR 240

W-03-046_D1_130 Looking further downstream from PR 240

Appendix 10: Reach Photos

W-03-047_D1_131 Looking upstream from crossing

W-03-047_D1_132 Looking downstream from culverts

Appendix 10: Reach Photos

W-03-048_D1_133 Looking upstream from crossing

W-03-048_D1_134 Looking downstream from crossing

Appendix 10: Reach Photos

W-03-049_D1_135 Looking upstream at Roseisle Drain 50m south of Roseisle Creek

W-03-049_D1_136 Looking downstream at Roseisle Drain 50m south of Roseisle Creek

Appendix 10: Reach Photos

W-03-049_D1_137 Looking upstream 100m from creek at weir

W-03-049_D1_138 Looking downstream at Roseisle Creek

Appendix 10: Reach Photos

W-03-049_D1_139 Looking upstream at Roseisle Creek

W-03-050_D1_140 Looking upstream at bridge

Appendix 10: Reach Photos

W-03-050_D1_141 Looking downstream at bridge

W-03-050_D1_142 Looking upstream 300m downstream from bridge

Appendix 10: Reach Photos

W-03-051_D1_143 Looking upstream of 2nd order drain

W-03-051_D1_144 Looking downstream at confluence of 2nd order with Boyne River

Appendix 10: Reach Photos

W-03-051_D1_145 Looking upstream Boyne River 20m downstream of junction

W-03-051_D1_146 Looking downstream Boyne River upstream from culvert at junction

Appendix 10: Reach Photos

W-03-052_D1_147 Looking upstream from PR 240

W-03-052_D1_148 Looking downstream from PR 240

Appendix 10: Reach Photos

W-03-053_D1_149 Looking upstream from crossing

W-03-053_D1_150 Looking downstream from crossing

Appendix 10: Reach Photos

W-03-054_D1_151 Looking upstream from crossing

W-03-054_D1_152 Looking upstream from crossing

Appendix 10: Reach Photos

W-03-054_D1_153 Looking upstream from crossing

W-03-054_D1_154 Looking downstream from crossing

Appendix 10: Reach Photos

W-03-054_D1_155 Looking downstream from crossing

W-03-054_D1_156 Looking downstream from crossing

Appendix 10: Reach Photos

W-03-055_D1_157 Looking upstream from crossing

W-03-055_D1_158 Looking downstream from crossing

Appendix 10: Reach Photos

W-03-056_D1_159 Looking upstream 2m south of culvert from crossing

W-03-056_D1_160 Looking downstream 2m north of culvert from crossing

Appendix 10: Reach Photos

W-03-057_D1_161 Looking upstream from crossing

W-03-057_D1_162 Looking upstream 20m south of culverts

Appendix 10: Reach Photos

W-03-057_D1_163 Looking downstream from crossing

W-03-057_D1_164 Looking at dredged matter

Appendix 10: Reach Photos

W-03-058_D1_165 Looking upstream from crossing

W-03-058_D1_166 Looking downstream from crossing

Appendix 10: Reach Photos

W-03-059_D1_167 Looking upstream from crossing

W-03-059_D1_168 Looking downstream from crossing

Appendix 10: Reach Photos

W-03-059_D1_169 Looking at dead wood

W-03-060_D1_170 Looking upstream from crossing

Appendix 10: Reach Photos

W-03-060_D1_171 Looking downstream from crossing

W-03-061_D1_172 Looking downstream from culvert (backwards from regular order)

Appendix 10: Reach Photos

W-03-061_D1_173 Looking downstream from PTH 2

W-03-061_D1_174 Looking upstream from culvert

Appendix 10: Reach Photos

W-03-061_D1_175 Looking upstream from PTH 2

W-03-062_D1_176 Looking downstream from PTH 2

Appendix 10: Reach Photos

W-03-062_D1_177 Looking upstream from PTH 2, 20 m back from culvert

W-03-062_D1_178 Looking downstream from culvert

Appendix 10: Reach Photos

W-03-063_D1_179 Looking upstream from culvert

W-03-063_D1_180 Looking downstream from culvert

Appendix 10: Reach Photos

W-03-064_D1_181 Looking upstream from crossing

W-03-064_D1_182 Looking downstream from crossing

Appendix 10: Reach Photos

W-03-064_D1_183 Looking downstream from crossing at woody debris

W-03-065_D1_184 Looking upstream from middle of culvert

Appendix 10: Reach Photos

W-03-065_D1_185 Looking upstream between culverts

W-03-065_D1_186 Looking upstream from 5 m back of east culvert

Appendix 10: Reach Photos

W-03-065_D1_187 Looking downstream from east culvert

W-03-065_D1_188 Looking downstream from west culvert

Appendix 10: Reach Photos

W-03-065_D1_189 Photo of scenery along PR 242

W-03-066_D1_190 Looking upstream 5m west of upstream culvert

Appendix 10: Reach Photos

W-03-066_D1_191 Looking upstream from top of culvert at culvert

W-03-066_D1_192 Looking at culvert 10m upstream

Appendix 10: Reach Photos

W-03-066_D1_193 Looking downstream from culverts

W-03-066_D1_194 Photo of scenic landscape

Appendix 10: Reach Photos

W-03-066_D1_195 Photo of scenic landscape

W-03-066_D1_196 Photo of scenic landscape

Appendix 10: Reach Photos

W-03-066_D1_197 Photo of scenic landscape

W-03-066_D1_198 Photo of scenic landscape

Appendix 10: Reach Photos

W-03-066_D1_199 Photo of scenic landscape

W-03-067_D1_200 Looking upstream from crossing

Appendix 10: Reach Photos

W-03-067_D1_201 Looking downstream from crossing at fisheries officers

W-03-067_D1_202 Looking downstream from cement crossing

Appendix 10: Reach Photos

W-03-068_D1_203 Looking upstream from PTH 23

W-03-068_D1_204 Looking downstream from PTH 23

Appendix 10: Reach Photos

W-03-071_D1_205 Looking upstream from crossing at culverts & PTH 12

W-03-071_D1_206 Looking downstream from crossing

Appendix 10: Reach Photos

W-03-072_D1_207 Looking upstream at 2nd order from crossing

W-03-072_D1_208 Looking upstream Fish Creek from bridge

Appendix 10: Reach Photos

W-03-072_D1_209 Looking downstream Fish Creek from bridge

W-03-073_D1_210 Looking upstream Seine River from crossing

Appendix 10: Reach Photos

W-03-073_D1_211 Looking downstream Seine River from crossing

W-03-074_D1_212 Looking upstream from crossing

Appendix 10: Reach Photos

W-03-074_D1_213 Looking downstream from crossing

W-03-075_D1_214 Looking upstream from culvert

Appendix 10: Reach Photos

W-03-075_D1_215 Looking downstream from culvert

W-03-076_D1_216 Looking upstream from crossing

Appendix 10: Reach Photos



W-03-076_D1_217 Looking downstream from crossing

W-03-076_D1_218 Looking downstream 10m upstream from culverts

Appendix 10: Reach Photos

W-03-077_D1_219 Looking upstream from bridge

W-03-077_D1_220 Looking downstream from bridge

Appendix 10: Reach Photos

W-03-077_D1_221 Looking downstream from bridge

W-03-078_D1_222 Looking upstream from bridge

Appendix 10: Reach Photos

W-03-078_D1_223 Looking downstream from bridge

W-03-079_D1_224 Looking upstream from bridge

Appendix 10: Reach Photos

W-03-079_D1_225 Looking downstream from bridge

W-03-080_D1_226 Looking upstream from Pine Drive crossing

Appendix 10: Reach Photos

W-03-080_D1_227 Looking downstream from culvert from PR 210

W-03-081_D1_228 Looking upstream from crossing

Appendix 10: Reach Photos

W-03-081_D1_229 Looking downstream from crossing

W-03-082_D1_230 Looking upstream from bridge

Appendix 10: Reach Photos

W-03-082_D1_231 Looking south at gated culvert from bridge

W-03-082_D1_232 Looking downstream from bridge

Appendix 10: Reach Photos

W-03-083_D1_233 Looking upstream from crossing

W-03-083_D1_234 Looking downstream from crossing

Appendix 10: Reach Photos

W-03-084_D1_235 Looking upstream from culverts

W-03-084_D1_236 Looking downstream from culvers

Appendix 10: Reach Photos

W-03-085_D1_237 Looking upstream from dike of unnamed 3rd order

W-03-085_D1_238 Looking upstream from bridge of D-20 Drain

Appendix 10: Reach Photos

W-03-085_D1_239 Looking downstream from bridge of D-20 Drain

W-03-086_D1_240 Looking upstream from road of unnamed 3rd order drain

Appendix 10: Reach Photos

W-03-086_D1_241 Looking upstream of D-20 Drain

W-03-086_D1_242 Looking downstream of D-20 Drain

Appendix 10: Reach Photos

W-03-087_D1_243 Looking upstream from crossing

W-03-087_D1_244 Looking downstream from crossing

Appendix 10: Reach Photos

W-03-088_D1_245 Looking upstream from PR 205

W-03-088_D1_246 Looking at pool

Appendix 10: Reach Photos

W-03-088_D1_247 Looking downstream from PR 205

W-03-089_D1_248 Looking upstream Carey Drain from crossing

Appendix 10: Reach Photos

W-03-089_D1_249 Looking upstream unnamed 2nd order drain from crossing

W-03-089_D1_250 Looking downstream Carey Drain from crossing

Appendix 10: Reach Photos

W-03-090_D1_251 Looking upstream Otterburne East Drain from PTH 59

W-03-090_D1_252 Looking upstream unnamed 2nd order drain from Gagnon Road

Appendix 10: Reach Photos

W-03-090_D1_253 Looking downstream Otterburne East Drain from PTH 59

W-03-091_D1_254 Looking upstream from crossing

Appendix 10: Reach Photos

W-03-091_D1_255 Looking downstream from crossing

W-03-092_D1_256 Looking upstream from crossing

Appendix 10: Reach Photos

W-03-092_D1_257 Looking downstream from crossing

W-03-092_D1_258 Looking downstream from culverts 10m upstream

Appendix 10: Reach Photos

W-03-093_D1_259 Looking upstream from PTH 12

W-03-093_D1_260 Looking downstream from PTH 12

Appendix 10: Reach Photos

W-03-094_D1_261 Looking upstream from crossing

W-03-094_D1_262 Looking downstream from crossing

Appendix 10: Reach Photos

W-03-095_D1_263 Looking upstream from PTH 44

W-03-095_D1_264 Looking downstream from PTH 44

Appendix 10: Reach Photos

W-03-096_D1_265 Looking upstream from crossing

W-03-096_D1_266 Looking downstream from crossing

Appendix 10: Reach Photos

W-03-097_D1_267 Looking upstream from PTH 44

W-03-097_D1_268 Looking downstream from PTH 44

Appendix 10: Reach Photos

W-03-098_D1_269 Looking upstream from PTH 44

W-03-098_D1_270 Looking downstream from PTH 44

Appendix 10: Reach Photos

W-03-099_D1_271 Looking upstream from PTH 15

W-03-099_D1_272 Looking downstream from PTH 15

Appendix 10: Reach Photos

W-03-100_D1_273 Looking upstream from crossing

W-03-100_D1_274 Looking downstream from crossing

Appendix 10: Reach Photos

W-03-101_D2_001 Looking upstream from PTH 11

W-03-101_D2_002 Looking downstream from PTH 11

Appendix 10: Reach Photos

W-03-102_D2_003 Looking upstream from PTH 11

W-03-102_D2_004 Looking downstream from PTH 11

Appendix 10: Reach Photos

W-03-103_D2_005 Looking upstream from PR 406

W-03-103_D2_006 Looking downstream from PR 406

Appendix 10: Reach Photos

W-03-103_D2_007 Looking downstream at lip of culvert (photo sideways)

W-03-104_D2_008 Looking upstream from crossing

Appendix 10: Reach Photos

W-03-104_D2_009 Looking downstream from crossing

W-03-105_D2_010 Looking upstream from Kellner Creek

Appendix 10: Reach Photos

W-03-105_D2_011 Looking downstream from Kellner Creek

W-03-106_D2_012 Looking upstream from PR 406

Appendix 10: Reach Photos

W-03-106_D2_013 Looking downstream from PR 406

W-03-107_D2_014 Looking upstream from box culvert

Appendix 10: Reach Photos

W-03-107_D2_015 Looking downstream from box culvert

W-03-107_D2_016 Looking downstream from box culvert at bank scour

Appendix 10: Reach Photos

W-03-108_D2_017 Looking upstream from PR 408

W-03-108_D2_018 Looking downstream from PR 408

Appendix 10: Reach Photos

W-03-109_D2_019 Looking upstream from PR 408

W-03-109_D2_020 Looking downstream from PR 408

Appendix 10: Reach Photos

W-03-110_D2_021 Looking upstream Smith Creek

W-03-110_D2_022 Looking downstream Smith Creek

Appendix 10: Reach Photos

W-03-111_D2_023 Looking upstream from 100m northeast of PR 408

W-03-111_D2_024 Looking downstream from 100m northeast of PR 408

Appendix 10: Reach Photos

W-03-112_D2_025 Looking upstream from PTH 11

W-03-112_D2_026 Looking downstream from PTH 11

Appendix 10: Reach Photos

W-03-112_D2_027 Looking downstream from PTH 11, 20 m upstream at culverts

W-03-113_D2_028 Looking upstream from crossing

Appendix 10: Reach Photos

W-03-113_D2_029 Looking downstream from crossing

W-03-114_D2_030 Looking upstream from PR 218

Appendix 10: Reach Photos

W-03-114_D2_031 Looking downstream from PR 218

W-03-114_D2_032 Looking at dog kennels left bank upstream from PR 218

Appendix 10: Reach Photos

W-03-115_D2_033 Looking upstream from PTH 59

W-03-115_D2_034 Looking downstream from PTH 59

Appendix 10: Reach Photos

W-03-116_D2_035 Looking upstream from bridge

W-03-116_D2_036 Looking downstream from bridge

Appendix 10: Reach Photos

W-03-117_D2_037 Looking upstream from PR 216

W-03-117_D2_038 Looking downstream from PR 216

Appendix 10: Reach Photos

W-03-118_D2_039 Looking upstream from crossing

W-03-118_D2_040 Looking downstream from crossing

Appendix 10: Reach Photos

W-03-118_D2_043 Looking downstream from crossing

W-03-119_D2_044 Looking upstream from PR 303

Appendix 10: Reach Photos

W-03-119_D2_045 Looking downstream from PR 303

W-03-120_D2_046 Looking at culvert 1m upstream from culvert

Appendix 10: Reach Photos

W-03-120_D2_047 Looking upstream from PR 517

W-03-120_D2_048 Looking downstream from PR 517

Appendix 10: Reach Photos

W-03-121_D2_049 Looking upstream from PR 323

W-03-121_D2_050 Looking downstream from PR 323

Appendix 10: Reach Photos

W-03-122_D2_051 Looking upstream 2nd order from road 3E

W-03-122_D2_052 Looking upstream 3rd order from PR 323

Appendix 10: Reach Photos

W-03-122_D2_053 Looking downstream 3rd order from PR 323

W-03-123_D2_054 Looking upstream from PR 322

Appendix 10: Reach Photos

W-03-123_D2_055 Looking downstream from PR 322

W-03-124_D2_056 Looking upstream from PR 323

Appendix 10: Reach Photos

W-03-124_D2_057 Looking downstream from PR 323

W-03-125_D2_058 Looking upstream from PR 323

Appendix 10: Reach Photos

W-03-125_D2_059 Looking downstream from PR 323

W-03-126_D2_060 Looking upstream from PTH 67

Appendix 10: Reach Photos

W-03-126_D2_061 Looking downstream from PTH 67

W-03-127_D2_062 Looking upstream from PTH 67

Appendix 10: Reach Photos

W-03-127_D2_063 Looking downstream from PTH 67

W-03-128_D2_064 Looking upstream from PTH 67

Appendix 10: Reach Photos

W-03-128_D2_065 Looking downstream from PTH 67

W-03-129_D2_066 Looking upstream from PTH 67

Appendix 10: Reach Photos

W-03-129_D2_067 Looking downstream from PTH 67

W-03-129_D2_068 Looking upstream at gated culvert from Grassmere Drain

Appendix 10: Reach Photos

W-03-130_D2_069 Looking upstream from PR 236

W-03-130_D2_070 Looking downstream from PR 236

Appendix 10: Reach Photos

W-03-131_D2_071 Looking upstream from PR 321

W-03-131_D2_072 Looking downstream from PR 321

Appendix 10: Reach Photos

W-03-132_D2_073 Looking upstream from PTH 7

W-03-132_D2_074 Looking downstream from PTH 7

Appendix 10: Reach Photos

W-03-133_D2_075 Looking upstream from crossing

W-03-133_D2_076 Looking downstream from crossing

Appendix 10: Reach Photos

W-03-134_D2_077 Looking upstream from junction

W-03-134_D2_078 Looking downstream from junction

Appendix 10: Reach Photos

W-03-134_D2_079 Looking directly at Grassmere Creek from junction

W-03-135_D2_080 Looking upstream from Toshack Road

Appendix 10: Reach Photos

W-03-135_D2_081 Looking downstream from Toshack Road

W-03-136_D2_082 Looking upstream from crossing

Appendix 10: Reach Photos

W-03-136_D2_083 Looking downstream from crossing

W-03-137_D2_084 Looking upstream from PR 230

Appendix 10: Reach Photos

W-03-137_D2_085 Looking downstream from PR 230

W-03-138_D2_086 Looking upstream from PR 230

Appendix 10: Reach Photos

W-03-138_D2_087 Looking downstream from PR 230

W-03-139_D2_088 Looking upstream from PTH 44

Appendix 10: Reach Photos

W-03-139_D2_089 Looking downstream from PTH 44

W-03-139_D2_090 Looking at wooden bridge 10 m downstream

Appendix 10: Reach Photos

W-03-140_D2_091 Looking upstream from PTH 8

W-03-140_D2_092 Looking downstream from PTH 8

Appendix 10: Reach Photos

W-03-141_D2_093 Looking upstream from PTH 8

W-03-141_D2_094 Looking downstream from PTH 8

Appendix 10: Reach Photos

W-03-142_D2_095 Looking upstream from PTH 8

W-03-142_D2_096 Looking downstream from PTH 8

Appendix 10: Reach Photos

W-03-143_D2_097 Looking upstream from PTH 44

W-03-143_D2_098 Looking downstream from PTH 44

Appendix 10: Reach Photos

W-03-143_D2_099 Looking downstream from N most gravel road

W-03-144_D2_100 Looking upstream from PTH 44

Appendix 10: Reach Photos

W-03-144_D2_101 Looking downstream from PTH 44

W-03-144_D2_102 Looking downstream from north most crossing (paved)

Appendix 10: Reach Photos

W-03-145_D2_103 Looking upstream from PTH 44

W-03-145_D2_104 Looking downstream from Middle Boulevard

Appendix 10: Reach Photos

W-03-145_D2_105 Looking downstream from PTH 44

W-03-146_D2_106 Looking upstream from crossing

Appendix 10: Reach Photos

W-03-146_D2_107 Looking downstream from crossing

W-03-147_D2_108 Looking upstream 2nd order parallel to PR 302

Appendix 10: Reach Photos

W-03-147_D2_109 Looking upstream 2nd order perpendicular to PR 302

W-03-147_D2_110 Looking downstream 3rd order from PR 302

Appendix 10: Reach Photos

W-03-148_D2_111 Looking upstream from crossing

W-03-148_D2_112 Looking downstream from crossing

Appendix 10: Reach Photos

W-03-148_D2_113 Looking upstream 1st order

W-03-148_D2_114 Looking upstream 3rd order from 15m back

Appendix 10: Reach Photos

W-03-149_D2_115 Looking upstream from crossing

W-03-149_D2_116 Looking downstream from crossing

Appendix 10: Reach Photos

W-03-150_D2_117 Looking upstream from crossing

W-03-150_D2_118 Looking downstream from crossing

Appendix 10: Reach Photos

W-03-151_D2_119 Looking upstream from east side of PTH 1

W-03-151_D2_120 Looking downstream from east side of PTH 1 median

Appendix 10: Reach Photos

W-03-151_D2_121 Looking upstream from west side of PTH 1

W-03-152_D2_122 Looking upstream from PTH 15

Appendix 10: Reach Photos

W-03-152_D2_123 Looking downstream from PTH 15

W-03-153_D2_124 Looking upstream from PTH 15

Appendix 10: Reach Photos

W-03-153_D2_125 Looking upstream from PTH 15

W-03-153_D2_126 Looking upstream from PTH 15

Appendix 10: Reach Photos

W-03-153_D2_127 Looking downstream from PTH 15

W-03-153_D2_128 Looking downstream from PTH 15

Appendix 10: Reach Photos

W-03-153_D2_129 Looking downstream from PTH 15

W-03-154_D2_130 Looking upstream from PR 506

Appendix 10: Reach Photos

W-03-154_D2_131 Looking downstream from PR 506

W-03-155_D2_132 Looking upstream from PTH 1 eastbound

Appendix 10: Reach Photos

W-03-155_D2_133 Looking downstream from PTH 1 eastbound

W-03-155_D2_134 Looking downstream from PTH 1 westbound

Appendix 10: Reach Photos

W-03-156_D2_135 Looking upstream from PTH 1

W-03-156_D2_136 Looking downstream from PTH 1

Appendix 10: Reach Photos

W-03-157_D2_137 Looking upstream from PR 506

W-03-157_D2_138 Looking downstream from PR 506

Appendix 10: Reach Photos

W-03-158_D2_139 Looking upstream from PR 507

W-03-158_D2_140 Looking downstream from PR 507

Appendix 10: Reach Photos

W-03-159_D2_141 Looking upstream from PTH 1 eastbound

W-03-159_D2_142 Looking downstream from PTH 1 eastbound

Appendix 10: Reach Photos

W-03-159_D2_143 Looking downstream from PTH 1 westbound



W-03-160_D2_144 Looking upstream from PR 308

Appendix 10: Reach Photos

W-03-160_D2_145 Looking downstream from PR 308

W-03-161_D2_146 Looking upstream from PR 503

Appendix 10: Reach Photos

W-03-161_D2_147 Looking downstream from PR 503

W-03-162_D2_148 Looking upstream from River Road

Appendix 10: Reach Photos

W-03-162_D2_149 Looking downstream from River Road

W-03-163_D2_150 Looking upstream River Road

Appendix 10: Reach Photos

W-03-163_D2_151 Looking downstream River Road

W-03-164_D2_152 Looking upstream PTH 11

Appendix 10: Reach Photos

W-03-164_D2_153 Looking downstream PTH 11

W-03-164_D2_154 Looking downstream PTH 11 (zoomed in)

Appendix 10: Reach Photos

W-03-165_D2_155 Looking upstream from box culvert

W-03-165_D2_156 Looking downstream from box culvert

Appendix 10: Reach Photos

W-03-166_D2_157 Looking upstream from crossing

W-03-166_D2_158 Looking downstream from crossing

Appendix 10: Reach Photos

W-03-167_D2_159 Looking upstream from PTH 11

W-03-167_D2_160 Looking downstream from PTH 11

Appendix 10: Reach Photos

W-03-168_D2_161 Looking upstream from crossing

W-03-168_D2_162 Looking downstream from crossing

Appendix 10: Reach Photos

W-03-169_D2_163 Looking upstream from culverts

W-03-169_D2_164 Looking downstream from culverts

Appendix 10: Reach Photos

W-03-169_D2_165 Looking at upstream eroded bank

W-03-170_D2_166 Looking upstream north 1st order from grass crossing

Appendix 10: Reach Photos

W-03-170_D2_167 Looking upstream south 1st order from grass crossing

W-03-170_D2_168 Looking downstream 2nd order from PTH 11

Appendix 10: Reach Photos

W-03-171_D2_169 Looking upstream from PR 211

W-03-171_D2_170 Looking downstream from PR 211

Appendix 10: Reach Photos

W-03-172_D2_172 Looking upstream from culvert

W-03-172_D2_173 Looking downstream from PTH 11

Appendix 10: Reach Photos

W-03-173_D2_174 Looking upstream from north culvert

W-03-173_D2_175 Looking downstream from north culvert

Appendix 10: Reach Photos

W-03-174_D2_176 Looking upstream 2nd order from culvert

W-03-174_D2_177 Looking downstream 3rd order from PTH 11

Appendix 10: Reach Photos

W-03-175_D2_178 Looking upstream from crossing

W-03-175_D2_179 Looking downstream from crossing

Appendix 10: Reach Photos

W-03-176_D2_180 Looking upstream from PTH 11

W-03-176_D2_181 Looking downstream from PTH 11

Appendix 10: Reach Photos

W-03-177_D2_182 Looking upstream from crossing

W-03-177_D2_183 Looking downstream from crossing

Appendix 10: Reach Photos

W-03-178_D2_184 Looking upstream from crossing

W-03-178_D2_185 Looking downstream from crossing

Appendix 10: Reach Photos

W-03-179_D2_186 Looking upstream from crossing

W-03-179_D2_187 Looking downstream from crossing

Appendix 10: Reach Photos

W-03-180_D2_188 Looking upstream from crossing

W-03-180_D2_189 Looking downstream from crossing

Appendix 10: Reach Photos

W-03-181_D2_190 Looking upstream from crossing

W-03-181_D2_191 Looking downstream from crossing

Appendix 10: Reach Photos

W-03-182_D2_192 Looking upstream from mud road

W-03-182_D2_193 Looking downstream from mud road

Appendix 10: Reach Photos

W-03-183_D2_194 Looking upstream PTH 2

W-03-183_D2_195 Looking downstream PTH 2

Appendix 10: Reach Photos

W-03-183_D2_196 Looking upstream from railway crossing of 3 culverts

W-03-184_D2_197 Looking upstream from PR 248

Appendix 10: Reach Photos

W-03-184_D2_198 Looking downstream from PR 248

W-03-185_D2_199 Looking upstream from PTH 2

Appendix 10: Reach Photos

W-03-185_D2_200 Looking downstream from PTH 2

W-03-185_D2_201 Looking downstream from railway track

Appendix 10: Reach Photos

W-03-186_D2_202 Looking downstream from bridge (backwards from regular order)

W-03-186_D2_203 Looking upstream from bridge

Appendix 10: Reach Photos

W-03-187_D2_204 Looking upstream from crossing

W-03-187_D2_205 Looking downstream from crossing

Appendix 10: Reach Photos

W-03-188_D2_206 Looking upstream from PR 248

W-03-188_D2_207 Looking downstream from PR 248

Appendix 10: Reach Photos

W-03-189_D2_208 Looking upstream from PR 248

W-03-189_D2_209 Looking downstream from PR 248

Appendix 10: Reach Photos

W-03-190_D2_210 Looking upstream from PR 201, Piney West Drain

W-03-190_D2_211 Looking upstream unnamed 2nd order drain from PR 201

Appendix 10: Reach Photos

W-03-190_D2_212 Looking downstream Piney West Drain from PR 201

W-03-191_D2_213 Looking upstream PTH 89

Appendix 10: Reach Photos

W-03-191_D2_214 Looking downstream PTH 89

W-03-192_D2_215 Looking upstream from crossing

Appendix 10: Reach Photos

W-03-192_D2_216 Looking downstream from crossing

W-03-193_D2_217 Looking upstream from crossing

Appendix 10: Reach Photos

W-03-193_D2_218 Looking downstream from crossing

W-03-194_D2_219 Looking upstream from PTH 12

Appendix 10: Reach Photos

W-03-194_D2_220 Looking downstream from PTH 12

W-03-195_D2_221 Looking upstream from PTH 12

Appendix 10: Reach Photos

W-03-195_D2_222 Looking downstream from PTH 12

W-03-196_D3_001 Looking upstream 2nd order from crossing

Appendix 10: Reach Photos

W-03-196_D3_002 Looking upstream 2nd order from crossing

W-03-196_D3_003 Looking downstream 3rd order from crossing

Appendix 10: Reach Photos

W-03-197_D3_004 Looking upstream PTH 12

W-03-197_D3_005 Looking downstream PTH 12

Appendix 10: Reach Photos

W-03-197_D3_006 Looking at bank slump on downstream side of bridge on left bank

W-03-198_D3_007 Looking upstream from PTH 12

Appendix 10: Reach Photos

W-03-198_D3_008 Looking downstream from PTH 12

W-03-199_D3_009 Looking upstream from crossing

Appendix 10: Reach Photos

W-03-199_D3_010 Looking downstream from crossing

W-03-200_D3_011 Looking upstream from crossing

Appendix 10: Reach Photos

W-03-200_D3_012 Looking downstream from crossing

W-03-201_D3_013 Looking upstream from crossing

Appendix 10: Reach Photos

W-03-201_D3_014 Looking downstream from crossing

W-03-202_D3_015 Looking upstream from crossing

Appendix 10: Reach Photos

W-03-202_D3_016 Looking downstream from crossing

W-03-203_D3_017 Looking upstream from crossing

Appendix 10: Reach Photos

W-03-203_D3_018 Looking downstream from crossing

W-03-204_D3_019 Looking upstream from crossing

Appendix 10: Reach Photos

W-03-204_D3_020 Looking downstream from crossing

W-03-205_D3_021 Looking upstream from crossing

Appendix 10: Reach Photos

W-03-205_D3_022 Looking downstream from crossing

W-03-206_D3_023 Looking upstream from PTH 12

Appendix 10: Reach Photos

W-03-206_D3_024 Looking downstream from PTH 12

W-03-207_D3_025 Looking upstream from PTH 12

Appendix 10: Reach Photos

W-03-207_D3_026 Looking downstream from PTH 12

W-03-208_D3_027 Looking upstream unnamed 2nd order from PTH 12

Appendix 10: Reach Photos

W-03-208_D3_028 Looking upstream Hazelridge Drain from gravel crossing

W-03-208_D3_029 Looking downstream Hazelridge Drain from PTH 12

Appendix 10: Reach Photos

W-03-209_D3_030 Looking upstream from PR 306

W-03-209_D3_031 Looking downstream from PR 306

Appendix 10: Reach Photos

W-03-210_D3_032 Looking upstream from PTH 15

W-03-210_D3_033 Looking downstream from PTH 15

Appendix 10: Reach Photos

W-03-211_D3_034 Looking upstream 2nd order from grass crossing

W-03-211_D3_035 Looking upstream Swede Drain from Hazelridge Road

Appendix 10: Reach Photos

W-03-211_D3_036 Looking downstream Swede Drain from Hazelridge Road

W-03-212_D3_037 Looking upstream from crossing

Appendix 10: Reach Photos

W-03-212_D3_038 Looking downstream from crossing

W-03-213_D3_039 Looking upstream from PR 306

Appendix 10: Reach Photos

W-03-213_D3_040 Looking downstream from PR 306

W-03-214_D3_041 Looking upstream from Sapton Road

Appendix 10: Reach Photos

W-03-214_D3_042 Looking downstream from Sapton Road.

W-03-215_D3_043 Looking upstream from Sapton Road

Appendix 10: Reach Photos

W-03-215_D3_044 Looking downstream from Sapton Road.

W-03-216_D3_045 Looking upstream Swede Drain from Corbet Road

Appendix 10: Reach Photos

W-03-216_D3_046 Looking upstream Cooks Creek Diversion from Cooks Creek Road

W-03-216_D3_047 Looking downstream Cooks Creek Diversion from Cooks Creek Road

Appendix 10: Reach Photos

W-03-217_D3_048 Looking upstream from PR 206

W-03-217_D3_049 Looking downstream from PR 206

Appendix 10: Reach Photos

W-03-218_D3_050 Looking upstream from gravel crossing

W-03-218_D3_051 Looking downstream from gravel crossing

Appendix 10: Reach Photos

W-03-219_D3_052 Looking upstream from PR 206

W-03-219_D3_053 Looking downstream from PR 206

Appendix 10: Reach Photos

W-03-220_D3_054 Looking upstream from PTH 68

W-03-220_D3_055 Looking downstream from PTH 68

Appendix 10: Reach Photos

W-03-221_D3_056 Looking upstream from PTH 68

W-03-221_D3_057 Looking downstream from PTH 68

Appendix 10: Reach Photos

W-03-222_D3_058 Looking upstream from PTH 68

W-03-222_D3_059 Looking downstream from PTH 68

Appendix 10: Reach Photos

W-03-223_D3_060 Looking upstream from gravel culvert crossing

W-03-223_D3_061 Looking downstream from gravel culvert crossing

Appendix 10: Reach Photos

W-03-224_D3_062 Looking upstream from PTH 68

W-03-224_D3_063 Looking downstream from PTH 68

Appendix 10: Reach Photos

W-03-225_D3_064 Looking upstream from PR 233

W-03-225_D3_065 Looking downstream from PR 233

Appendix 10: Reach Photos

W-03-226_D3_066 Looking upstream from farmer's road

W-03-226_D3_067 Looking downstream from farmer's road

Appendix 10: Reach Photos

W-03-227_D3_068 Looking upstream Icelandic River

W-03-227_D3_069 Looking downstream Icelandic River

Appendix 10: Reach Photos

W-03-228_D3_070 Looking upstream from PTH 8

W-03-228_D3_071 Looking downstream from PTH 8

Appendix 10: Reach Photos

W-03-229_D3_072 Looking upstream 2nd order from Road 137 N

W-03-229_D3_073 Looking upstream 2nd order from PTH 8

Appendix 10: Reach Photos

W-03-229_D3_074 Looking downstream 3rd order from PTH 8

W-03-229_D3_075 Looking downstream at un-mapped drain (north)

Appendix 10: Reach Photos

W-03-229_D3_076 Looking downstream at un-mapped drain (south)

W-03-230_D3_077 Looking upstream from PR 326

Appendix 10: Reach Photos

W-03-230_D3_078 Looking downstream from PR 326

W-03-231_D3_079 Looking upstream from Road 12E

Appendix 10: Reach Photos

W-03-231_D3_080 Looking downstream from Road 12E

W-03-232_D3_081 Looking upstream from crossing

Appendix 10: Reach Photos

W-03-232_D3_082 Looking downstream from crossing

W-03-233_D3_083 Looking upstream from gravel culvert crossing

Appendix 10: Reach Photos

W-03-233_D3_084 Looking downstream from gravel culvert crossing

W-03-233_D3_085 Photo of canola field

Appendix 10: Reach Photos

W-03-233_D3_086 Photo of canola field

W-03-234_D3_087 Looking upstream from crossing

Appendix 10: Reach Photos

W-03-234_D3_088 Looking downstream from crossing

W-03-235_D3_089 Looking upstream from PTH 68

Appendix 10: Reach Photos

W-03-235_D3_090 Looking downstream from PTH 68

W-03-236_D3_091 Looking upstream from crossing

Appendix 10: Reach Photos

W-03-236_D3_092 Looking downstream from crossing

W-03-236_D3_093 Looking upstream at large culvert

Appendix 10: Reach Photos

W-03-237_D3_094 Looking upstream from PR 329

W-03-237_D3_095 Looking downstream from PR 329

Appendix 10: Reach Photos

W-03-238_D3_096 Looking upstream from bridge crossing

W-03-238_D3_097 Looking downstream from bridge crossing

Appendix 10: Reach Photos

W-03-239_D3_098 Looking upstream from crossing

W-03-239_D3_099 Looking downstream from crossing

Appendix 10: Reach Photos

W-03-240_D3_100 Looking upstream from gravel culvert crossing

W-03-240_D3_101 Looking downstream from gravel culvert crossing

Appendix 10: Reach Photos

W-03-241_D3_102 Looking upstream from gravel crossing

W-03-241_D3_103 Looking downstream from gravel crossing

Appendix 10: Reach Photos

W-03-242_D3_104 Looking upstream from gravel crossing

W-03-242_D3_105 Looking downstream from gravel crossing

Appendix 10: Reach Photos

W-03-242_D3_106 Looking at dried manure

W-03-242_D3_107 Looking at manure field & banks

Appendix 10: Reach Photos

W-03-243_D3_108 Looking upstream from PR 234 from bridge

W-03-243_D3_109 Looking downstream from PR 243 from bridge

Appendix 10: Reach Photos

W-03-244_D3_110 Looking upstream from PTH 8

W-03-244_D3_111 Looking downstream from PTH 8

Appendix 10: Reach Photos

W-03-245_D3_112 Looking upstream from Road 14E

W-03-245_D3_113 Looking downstream from Road 14E

Appendix 10: Reach Photos

W-03-246_D3_114 Looking upstream from PR 233

W-03-246_D3_115 Looking downstream from PR 233

Appendix 10: Reach Photos

W-03-247_D3_116 Looking upstream from bridge at PR 234

W-03-247_D3_117 Looking downstream from bridge at PR 234

Appendix 10: Reach Photos

W-03-248_D3_118 Looking upstream from crossing

W-03-248_D3_119 Looking downstream from crossing

Appendix 10: Reach Photos

W-03-249_D3_120 Looking upstream from bridge crossing

W-03-249_D3_121 Looking downstream from bridge crossing

Appendix 10: Reach Photos

W-03-250_D3_122 Looking upstream from PR 304

W-03-250_D3_123 Looking downstream from PR 304

Appendix 10: Reach Photos

W-03-251_D3_124 Looking upstream from Gusta Road at bridge crossing

W-03-251_D3_125 Looking downstream from Gusta Road at bridge crossing

Appendix 10: Reach Photos

W-03-252_D3_126 Looking upstream from crossing

W-03-252_D3_127 Looking downstream from crossing

Appendix 10: Reach Photos

W-03-253_D3_128 Looking upstream from culvert crossing (paved road)

W-03-253_D3_129 Looking downstream from culvert crossing (paved road)

Appendix 10: Reach Photos

W-03-254_D3_130 Looking upstream from crossing

W-03-254_D3_131 Looking downstream from crossing

Appendix 10: Reach Photos

W-03-255_D3_132 Looking upstream from PTH 11 at bridge crossing

W-03-255_D3_133 Looking downstream from PTH 11 at bridge crossing

Appendix 10: Reach Photos

W-03-255_D3_134 Looking at Winnipeg River from PTH 11, at Fort Alexander Reserve

W-03-255_D3_135 Looking at Winnipeg River from PTH 11, at Fort Alexander Reserve

Appendix 10: Reach Photos

W-03-256_D3_136 Looking upstream 2nd order from gravel crossing at wood bridge

W-03-256_D3_137 Looking upstream 3rd order from gravel crossing at wood bridge

Appendix 10: Reach Photos

W-03-256_D3_138 Looking downstream 3rd order from gravel crossing

W-03-257_D3_139 Looking upstream from gravel crossing

Appendix 10: Reach Photos

W-03-257_D3_140 Looking downstream from gravel crossing

W-03-258_D3_141 Looking upstream from PTH 9

Appendix 10: Reach Photos

W-03-258_D3_142 Looking downstream from PTH 9

W-03-259_D3_143 Looking upstream from PR 515

Appendix 10: Reach Photos

W-03-259_D3_144 Looking downstream from PR 515

W-03-260_D3_145 Looking upstream at culvert (from rocks north of pool)

Appendix 10: Reach Photos

W-03-260_D3_146 Looking upstream from PR 515

W-03-260_D3_147 Looking downstream from PR 515

Appendix 10: Reach Photos

W-03-261_D3_148 Looking upstream from gravel road crossing

W-03-261_D3_149 Looking downstream from gravel road crossing

Appendix 10: Reach Photos

W-03-262_D3_150 Looking upstream from PTH 8

W-03-262_D3_151 Looking downstream from PTH 8

Appendix 10: Reach Photos

W-03-263_D3_152 Looking upstream from PTH 67

W-03-263_D3_153 Looking downstream from PTH 67

Appendix 10: Reach Photos

W-03-264_D3_154 Looking upstream from PTH 7

W-03-264_D3_155 Looking downstream from PTH 7

Appendix 10: Reach Photos

W-03-265_D3_156 Looking upstream from PTH 7

W-03-265_D3_157 Looking downstream from PTH 7

Appendix 10: Reach Photos

W-03-266_D3_158 Looking upstream from dike crossing

W-03-267_D3_159 Looking upstream from left bank dike

Appendix 10: Reach Photos

W-03-267_D3_160 Looking downstream from left bank dike