

THE UNIVERSITY OF MANITOBA

ONE HUNDRED YEARS IN THE HISTORY OF
THE RURAL SCHOOLS OF MANITOBA:
THEIR FORMATION, REORGANIZATION AND DISSOLUTION
(1871-1971)

BY

MARY BREWSTER PERFECT

A THESIS

SUBMITTED TO THE FACULTY OF GRADUATE STUDIES
IN PARTIAL FULFILLMENT OF THE REQUIREMENTS
FOR THE DEGREE OF MASTER OF EDUCATION

DEPARTMENT OF EDUCATIONAL ADMINISTRATION

WINNIPEG, MANITOBA

APRIL, 1978.

ONE HUNDRED YEARS IN THE HISTORY OF
THE RURAL SCHOOLS OF MANITOBA:
THEIR FORMATION, REORGANIZATION AND DISSOLUTION
(1871-1971)

BY

MARY BREWSTER PERFECT

A dissertation submitted to the Faculty of Graduate Studies of
the University of Manitoba in partial fulfillment of the requirements
of the degree of

MASTER OF EDUCATION

© 1978

Permission has been granted to the LIBRARY OF THE UNIVERSITY OF MANITOBA to lend or sell copies of this dissertation, to the NATIONAL LIBRARY OF CANADA to microfilm this dissertation and to lend or sell copies of the film, and UNIVERSITY MICROFILMS to publish an abstract of this dissertation.

The author reserves other publication rights, and neither the dissertation nor extensive extracts from it may be printed or otherwise reproduced without the author's written permission.

ACKNOWLEDGEMENTS

The author would like to express sincere appreciation for the encouragement and stimulating suggestions received from her advisor, Dr. J. Anthony Riffel. She also wishes to thank Dr. Keith Wilson for his interest, support and valuable criticism as a member of the writer's thesis committee. The author is grateful, too, to the third committee member, Dr. Philip Husby, for his constructive and practical comments and advice. Sincere thanks are extended to Mr. R. W. Dalton, Deputy Minister of Education, for his enthusiasm and generously given assistance and to officials of the Administration Branch of the Department of Education, especially Mr. Norman G. Harvey, Director of Administration, and Mr. C. M. Bridle, Official Trustee, for their patience and cooperation. Thanks are also offered to the librarians of the University of Manitoba and the Provincial Library of Manitoba. Finally, the author wishes to express sincere appreciation to her friend, Mrs. Betty Henley, for her gracious assistance and untiring efforts in typing this thesis manuscript.

ABSTRACT

This thesis is an attempt to present and to preserve, in an accessible form, certain pertinent data concerning the formation and major changes which took place in the organization of the rural school districts of Manitoba between 1871 and 1971. During that century, the original districts were established, dissolved or reorganized into one or more of a variety of administrative units before becoming indistinguishable parts of school divisions. A brief survey of the history of education in the Red River settlement and Manitoba is first presented, providing the background necessary for an account of the development of rural educational facilities within the province.

The author was granted access to the formation files of the school districts of Manitoba. She also had several informal discussions with officials of the Administration Branch of the Manitoba Department of Education. Although there are some empty formation files and several which contain a minimal amount of information, the author, taking into consideration the frontier and pioneer conditions which existed in various sections of the province for many years following 1871 and realizing the difficulties and human frailties involved in setting up the original system of collecting data, was surprised to note, not how little, but rather how much information has been recorded and preserved.

The data presented consist of the names and numbers of the districts, sites of their school buildings and their formation, reorganization and dissolution dates along with indications of the administrative means used to effect those changes. These devices, created by the government and authorized for use through the Statutes of Manitoba, have been identified and illustrated. The table in Chapter IV in

conjunction with its index is the compilation of data which shows that the original 24 public school districts changed and expanded in number to more than 2400 before disappearing or being amalgamated or dissolved into 48 school divisions.

Although much of the material in the formation files deals with transfers of parcels of land for municipal taxation purposes, some of the files contain correspondence which may have influenced some decisions made by the central authorities. Certain geographic and religious factors as well as local and community antagonisms were voiced in the letters and copies of municipal by-laws. The stamps and seals of several rural municipalities and a few school districts are also to be found on those communications and appear, to the author, to be interesting reinforcements of some facets of what may have been the early agriculture-based philosophy of rural Manitobans.

During the last century, changes in the number and sizes of the educational administrative units in Manitoba often appeared to be dependent upon the large measure of local autonomy which existed in rural school districts. Successive governments, even though they had at their disposal the means of reorganizing school units, were usually politically adroit enough to proceed with such changes slowly and with a minimum of direct intervention. By late 1972, the whole province was divided into 48 separate highly centralized school divisions. The records show this to be the smallest number of administrative units in Manitoba since February, 1878. However, by 1976, two divisions had already felt the effects of changes towards decentralization again. As a result, seven smaller units called areas now operate within those divisions. By the beginning of the next century, school records may reveal many more such cyclical changes.

TABLE OF CONTENTS

Chapter	Page
I INTRODUCTION	1
Nature of the Study	1
Purpose of the Study	1
Importance of the Study	2
Sources	2
Limitations of the Study	3
Organization of the Study	3
II A BRIEF HISTORY OF EDUCATION IN MANITOBA	5
III ADMINISTRATIVE UNITS AND DEVICES USED IN THE ORGANIZATION OF MANITOBA'S RURAL SCHOOL DISTRICTS	18
Definitions and Illustrations of the Kinds of Rural School Districts	18
The Administrative Devices Used	23
IV DATA PERTINENT TO THE ORGANIZATION OF MANITOBA'S RURAL SCHOOL DISTRICTS (1871-1971)	46
Observations Concerning Data	46
Observations Concerning Frontier School Division	57
Method of Using Table of Data	60
Table of Pertinent Data	62
V SOME INFLUENTIAL LOCAL FACTORS, BELIEFS AND ATTITUDES IN MANITOBA'S RURAL SCHOOL DISTRICTS	181
Evidences of Geographic Factors	181
Evidences of Religious Factors	188
Evidences of Local Antagonisms	190
Evidences of Ethnic Homogeneity	198
Reflections of Rural Pioneer Philosophy in Municipal Stamps and Seals	199
VI SUMMARY AND CONCLUSIONS	206
Brief Summary of the Study	206
Conclusions	207
Suggested Related Studies	209
INDEX TO TABLE IN CHAPTER IV	211
BIBLIOGRAPHY	257

TABLE OF CONTENTS

	Page
APPENDIX A	258
List of School Divisions of Manitoba and Dates Divisions Became Unitary	
APPENDIX B	261
Maps of Rural School Divisions Showing Many of the Original School Districts	
APPENDIX C	299
Examples of the Use of Administrative Devices in the Organization of School Districts	
APPENDIX D	318
Examples of Early Correspondence (1882-1889) Preserved in the School District Formation Files	

CHAPTER I

INTRODUCTION

NATURE OF THE STUDY

During the past twenty years, most of the rural school districts of Manitoba have disappeared. To date no study of their establishment, reorganization and dissolution, together with the administrative devices used to facilitate these changes, has been written. Certain unofficial reasons for the metamorphosis of Manitoba's rural schools are of more than casual interest and often appear to be closely related to early settlement patterns and attitudes.

Since the background of a large portion of the population of Manitoba is a rural one, a historical study based on the analysis of primary documents will describe and record some of the early influences on the lives of many present day Manitobans. Manitoba settlers and government civil servants have, for more than a century, left records which reflect some of the events and attitudes which have helped to shape the present educational system in the province. It is possible to foresee that, within the next few years, the complex of information contained in the formation files of the rural school districts in the Department of Education may be stored in a form other than its present one and that, as a result, the original (often hand-written) petitions, minutes of meetings and municipal by-laws concerning many schools may be lost to historians.

PURPOSE OF THE STUDY

The purposes of the study are: (1) to present and preserve exact information concerning the rural school system while there are yet original sources available,

(2) to identify and illustrate the administrative devices used in the formation, reorganization and dissolution of rural school districts and divisions between 1871 and 1971, (3) to record, wherever possible, one exact location of the school in each district, and (4) to record and attempt to assess some of the reasons given in letters from settlers to the Superintendents of Education for school districts' formations and boundary changes .

IMPORTANCE OF THE STUDY

It is hoped that this study may be of some interest and value to those who may wish, at some future date, to appraise the development of Manitoba's rural school districts from historical, geographical or sociological points of view. It may also be of some practical value to those who desire or require information concerning dates pertinent to an already extinct rural school district or to an exact location of its school. The administrative devices used to establish or reorganize districts are in themselves an interesting offshoot of the evolution of Manitoba's school system. Since many of the school problems in the early settlements have recurred in only slightly disguised forms from time to time, a reminder of some of these problems may give a broader perspective to those attempting to deal with similar situations today. To the writer, the exercise in historical scholarship, consisting of compiling and undertaking to interpret a set of significant facts from the available records is a fascinating and enriching experience.

SOURCES

The primary sources to be used in this study are: the formation files of school districts and divisions in the Administration Offices of the Department of Education of

Manitoba, the recollections of an official trustee and of a former Deputy Minister of Education in charge of Administration, and the Statutes of Manitoba in the Provincial Library. Secondary sources include The Development of Education in Manitoba by K. Wilson, Manitoba: A History by W. L. Morton, The Centennial History of Manitoba by James A. Jackson, as well as the historical and centennial publications of several districts and municipalities of the province. Upon comparing the statements made by the authors of the centennial booklets with the records found in the formation files of some of the districts, it appears that a surprisingly high degree of confidence may be placed upon the historical accuracy of the information concerning the schools in the afore-mentioned publications.

LIMITATIONS OF THE STUDY

This study will be limited to tracing the establishment, reorganization and dissolution of school districts which resulted from the settlement of rural areas. No attempt will be made to make an assessment of the forces exerted by the original land surveys and grants nor to assess the results of the settlement of urban areas. Private schools, federal schools and colleges, with the exception of those to be mentioned in a brief survey of education in the Red River settlement, will also be excluded from this study. In some cases, the data concerning a school district are not available. Such omissions are to be regretted.

ORGANIZATION OF THE STUDY

Following the introduction, a brief survey of the history of education in the Red River settlement and Manitoba will be given to provide the necessary background

for the account of the development of the rural educational facilities within the province. This will be considered within the framework of six eras which have been historically identifiable (pre-1871, 1871-1890, 1890-1897, 1897-1916, 1916-1959 and 1959-1971). The settlement of major ethnic groups will be noted during this survey.

Chapter III will define the terms used to describe the types of school districts and divisions found in the study and will enumerate and illustrate the administrative devices which have been used to form and reorganize school districts for one hundred years. An assessment of the circumstances which initiated the use of these devices will be included in this chapter.

Chapter IV will provide a compilation of names, numbers, formation dates (in chronological order), locations of school buildings within the districts, present status of the districts and the administrative devices used in connection with the districts. Data will be supplied concerning more than twenty-four hundred schools--one-roomed, municipal, union and consolidated--up to and including the introduction of unitary school divisions in Manitoba.

Chapter V will attempt to illustrate some of the geographical, religious and local antagonisms in pioneer rural districts which led to their establishment or to their boundary changes. A brief description of some of the original seals and stamps of rural municipalities and a few school districts will also be given to reflect what must have been, at least, the official attitudes to life in many of the early settlements. This chapter will perforce contain some of the writer's own value judgments.

The final chapter summarizes in brief and in general terms the history of Manitoba's rural schools and draws attention to certain significant related factors.

CHAPTER II

A BRIEF HISTORY OF EDUCATION IN MANITOBA

The purpose of this chapter is to present a brief review of the history of education in Manitoba in order to provide a background for an account of the establishment, reorganization and dissolution of its rural schools.

Although Manitoba, as a province, is only slightly more than one century old, its history reaches back into the shadows of several hundred years. Prior to 1870, moundbuilders, Plains Indians, fur-traders, early explorers, Métis, Selkirk Settlers, de Meuron soldiers and a few Canadians had already lived on the land which became Manitoba. As the primitive nomadic inhabitants, whose economy was based on the migration of buffalo herds, gave way to the explorers, fur-traders and wave after wave of settlers, an agriculture-based economy, eventually accommodating a multiplicity of ethnic diversities, caused a unique story of education to unfold.

Indirectly, the fur-trade seems to have been responsible for, at least, the scanty beginnings in education in Manitoba. Jackson states that, by 1821, Red River, the centre of the buffalo hunt for the great trading companies, was provided with the nucleus of a reasonably populous permanent settlement.¹ Schofield tells us that the Hudson's Bay Company sent out three teachers to educate the children of factors and servants employed in its northern forts. He also states that many of the factors of both companies frequently sent their children to be educated in Britain or Canada, with the result that "quite a few of the prairie people, in whose veins French and Scotch blood was mixed with that of the native races, had received a fair education."²

1. James A. Jackson, The Centennial History of Manitoba (Toronto: McClelland and Stewart, Ltd. 1970), p. 25.

2. F. H. Schofield, The Story of Manitoba (Toronto: S. J. Clarke Co., 1906) I, p. 415.

The Anglo-French rivalry in the fur-trade also may have provided the spark to ignite the explosive situation in education in Manitoba which has flared up from time to time during the last century and which even today lies close to the surface. Morton asserts that although French dominion ended in America in 1760, French achievement, speech and blood remained and that "from LaVerendrye's day there would be men of French race on the waterways and the prairies of Manitoba."³

Along with the arrival of the Selkirk settlers, came an impetus for education in Assiniboia. Early provisions made for their own schools failed. Finally in 1847, a school was established in the home of one of the settlers, with John Inkster as the first teacher. Alexander Matheson and the Reverend John Black (1851) advanced the cause of education considerably for the Scottish Presbyterians.⁴

Some of the Presbyterians probably used the educational facilities of the Anglican schools.⁵ The Reverend John West (1820) and David Jones (1824) were sent out with the financial support of the Hudson's Bay Company and the Church Missionary Society to establish parishes and to organize Anglican schools for the education of the children of the Hudson's Bay families. Mr. and Mrs. Cockran (1825) included the Indians in their missionary and educational efforts. Red River Academy (1833), both a day and a boarding school, finally developed into St. John's College (1866).⁶

3. W. L. Morton, Manitoba: A History (Toronto: University of Toronto Press, 1957), p. 36.

4. K. Wilson, The Development of Education in Manitoba (unpublished Ph.D. thesis, Michigan State University, 1967), pp. 61-62.

5. Ibid., p. 58.

6. Ibid., pp. 55-59.

Morton mentions:

From the schools came a good number of literate and even well-educated men, a few of whom, Indian as well as white, were ordained in the Anglican ministry. These schools were really private ventures,⁷ not church schools proper as were those of the Catholic fathers.

Two of these Catholic fathers, Provencher and Dumoulin, had arrived as missionaries on July 16, 1818, and established the first permanent church schools at Red River.⁸

Edge, a gentleman from Quebec, was in charge of a school at the French settlement at Pembina for two years; Legace, also from French Canada, had a school for the children of buffalo hunters some distance west of Pembina.⁹

Under the guidance of Provencher and the Grey Nuns from Montreal, schools and convents were soon established from St. Francois-Xavier to St. Norbert (1858).

By 1868 St. Boniface College was offering advanced work in philosophy.¹⁰

Prior to 1870 there were no statutes or common laws concerning education at isolated Red River, but religion and education were already inextricably mixed. Morton states that the work of the missionaries maintained civilization at that time:

As the proportion of mixed blood increased, its complications were overcome by religion and education. Red River had always a solid core of well-mannered, well-educated men and women, who lacked only a proper field for their talents and accomplishments.¹¹

7. Morton, op. cit., p. 72.

8. Wilson, op. cit., p. 50.

9. Schofield, op. cit., p. 416.

10. Ibid., p. 70.

11. Morton, op. cit., p. 73.

Concerning this period Wilson states:

In short, education had to contend against pioneer conditions. And yet, despite the many problems encountered something like a regular school system had evolved.¹²

On May 3, 1871, at its first session, the first legislature of the new province assented to the Act to Establish a System of Public Education in Manitoba. It was organized on the model of Quebec's separate schools¹³ and "perpetuated the educational scheme of Red River."¹⁴ Half the newly-created electoral divisions were designated to become Protestant school districts with a Protestant superintendent and the other half Catholic with a Catholic superintendent. Public funds were to be used for the support of separate, denominational schools. A Board of Education, half Protestant and half Catholic, was to be appointed by the Lieutenant-Governor-in-Council and was empowered to make, from time to time, such regulations as they might think "fit for the general organization of the Common Schools", and "to alter and subdivide, with the sanction of the Lieutenant-Governor-in-Council, any School District established by this Act."¹⁵

Two years later this act was amended:

7. The religion of the majority of ratepayers in any school district shall determine the designation of the District as Protestant or Roman Catholic and any school dissenting from this shall be determined a Separate School.

8. Any ratepayer who is not attached to any denomination shall declare what school he intends to support.

12. Wilson, op. cit., p. 93.

13. Jackson, op. cit., pp. 113-114.

14. Morton, op. cit., p. 186.

15. Statutes of Manitoba, 1871, Chapter XII, p. 39.

11. The parents of Catholic children attending a Catholic school shall be assessed for the benefit of that school, and the parents of Protestant children attending a Protestant school shall be assessed for the benefit of the Protestant school.¹⁶

These amendments produced, in effect, a separate school system with separate schools entitled to share in government grants and compulsory local school taxation. Legislation in 1875 reconstituted the Board of Education so that of the twenty-one members to be appointed twelve would be Protestant and nine, Catholic. Also changed was the basis for the distribution of grants. The number of children between the ages of seven and sixteen residing in each district was to be the determining factor. The 1876 amendments brought a beginning to compulsory attendance and also asserted that people who professed to be of neither religious group would be assessed to pay school taxes. It was not until the Public Schools Act of 1879 that the appointment of inspectors was designated as a duty of the Board of Education.¹⁷

Although it was education at the elementary level that received priority, it was also within the two decades after 1870 that a Collegiate Department¹⁸ and Normal School Departments in Winnipeg and St. Boniface were established (1881).¹⁹ St. John's and St. Boniface Colleges and the Presbyterian Manitoba College (1871) were brought together to form the University of Manitoba in 1877. Wesley College (Methodist) affiliated with the university eleven years later. Brandon College (Baptist) became established in the early eighties.²⁰

16. Statutes of Manitoba, 1873, Chapter XXII, p. 73.

17. Wilson, op. cit., pp. 100-102.

18. Ibid., p. 117.

19. Ibid., p. 103.

20. Ibid., p. 118-119.

During the same two decades, "Manitoba (land) fever"²¹ brought a great influx of British and of Canadians from Ontario and the United States to settle south-west and north-west of Red River, of French to the east and south, of Icelanders to the western shore of Lake Winnipeg, of Mennonites to their east and west reserves and a trickle of Russian Jewish to homesteads and towns. With forty thousand immigrants arriving between 1876 and 1881 alone, settlements spread out rapidly from the river lots and often were established ahead of the advent of the railways. While the French and Mennonites were essentially religious groups, the English and Icelandic were essentially secular.²² "The Protestant schools, being multi-denominational had become in effect secular", while the Catholic schools "remained truly denominational".²³ Morton asserts that by 1890, Ontario democracy had triumphed and Manitoba had become a British and Canadian province.²⁴

Against a background of considerable progress in education, the legislation of 1890, which was to precipitate the conflict known as the Manitoba School Question, was enacted by the Greenway government. The first of two acts abolished the Board of Education and the offices of the Superintendents and "put control of the administration of education in the hands of the Department of Education, while control of the academic side of education was given to the newly established Advisory Board which was itself under the direct control of the Department."²⁵ The second act, the Public

21. Morton, op. cit., p. 181.

22. Ibid., p. 188.

23. Ibid., p. 190.

24. Ibid., p. 233-234.

25. Wilson, op. cit., p. 105.

Schools Act, abolished all denominational schools and decreed that religious exercises must be conducted according to the regulations of the Advisory Board just before the closing hour in the afternoon.²⁶ Bergen states that "it was of interest to note that many parts of the new School Act were copied directly from the Ontario statutes."²⁷

During the next two years the Barrett (Catholic) and Logan (Anglican) cases contested the legality of a tax levy on the property of persons supporting a private school of their choice. These cases progressed through the courts up to the Judicial Committee of the Privy Council which ruled that:

Since the only schools in existence in 1870 had been those supported by the churches through voluntary gifts ... no right had been infringed and Manitoba was justified in setting up a non denominational tax-supported system of public schools.²⁸

A series of federal-provincial confrontations over the rights of Manitoba's Catholic minority eventually produced the so-called Laurier-Greenway compromise. As a consequence, in 1897, amendments to the Public Schools Act provided that:

Religious teaching could be conducted between 3:30 and 4:00 p. m. by a clergyman or his deputy if authorized by the local school board or if requested by the parents of ten pupils in a rural school or of twenty-five in an urban school.²⁹

To date this legislation has not been changed. Concerning a second amendment, Jackson points out:

There was also a concession in the matter of language instruction which was to have repercussions which the authors could not have dreamed of. The settlement read: "When ten

26. Ibid., p. 104-106.

27. John J. Bergen, School District Reorganization in Rural Manitoba (unpublished Ph.D. thesis, the University of Alberta, 1967), p. 86.

28. Jackson, op. cit., pp. 143-144.

29. Ibid., p. 149.

pupils in any school speak the French language or any language other than English, as their native language, the teaching of such pupils shall be in French, or such other language, and English upon the bilingual system."³⁰

By 1912, because of the great rush of eastern European immigrants starting in 1892, there were Ukrainian-English, Polish-English and German-English as well as French-English schools in operation. "The general laxity in school administration led to situations where students achieved university entrance standing without having even a practical knowledge of English or French."³¹

By the "flag legislation of 1906," in order to receive government grants, trustees were required to have the Union Jack flown over the school during school hours. It was also during the bilingual era (1897-1916) that "appalling numbers of Manitoban children were simply not attending the schools over which the flag of Empire was to fly."³² On March 10, 1916, a School Attendance Act required all children between five and fourteen to attend some school, public or private, while an amendment to the Public Schools Act "abolish(ed) the bilingual system entirely and made English the sole language of instruction in the schools."³³

Further legislation was enacted to authorize the formation of consolidated school districts (1904)³⁴ and municipal school districts (1911)³⁵, the appointment of

30. Ibid. , pp. 149-150.

31. Ibid. , p. 150.

32. Morton, p. 293.

33. Morton, pp. 350-351.

34. Wilson, p. 249.

35. Ibid. , p. 250.

Official Trustees (1913)³⁶ and the establishment of the Manitoba Agricultural College (1904).³⁷ Advances had also been made in the areas of teacher education, special education and educational organizations by 1916.³⁸

Wilson has called the years 1916-1959 "a period of comparative educational stagnation."³⁹ Although the era produced much school legislation, two World Wars, the long depression and very budget-conscious provincial governments probably did little to encourage any dramatic forward thrust to the educational system.

During the first twenty years after 1916, amendments to the Public Schools Act and other related acts gave the government power to establish school districts in any part of the province and a Board of Reference to deal with teachers' salaries (1919),⁴⁰ to close schools having fewer than five pupils in attendance and to pay special grants to schools in the poorest rural areas and unorganized territories (1924)⁴¹, to create a municipal and public utility board empowered to supervise the finances of the local school district and to permit the school board to charge fees for secondary education (1926)⁴² and to establish districts in areas under jurisdiction of an official trustee (1936).⁴³

36. Ibid. , p. 253.

37. Ibid. , p. 261.

38. Ibid. , p. 278.

39. Ibid. , p. 416.

40. Ibid. , p. 330.

41. Ibid. , p. 333.

42. Ibid. , pp. 333-334.

43. Ibid. , p. 335.

Three Select Committees of the Legislative Assembly were set up in 1935, 1937 and 1945. They reported on the costs of the production of text-books, a general upgrading of teachers, the principle of larger school units for administration in conjunction with the retention of local boards with specific powers, the need for a revision of the curriculum and the establishment of Composite High Schools. In January 1941, the Dauphin-Ochre School Area was established as a Large Area for demonstration purposes.⁴⁴

A Royal Commission on education in Manitoba was appointed in 1957, with R. O. MacFarlane as chairman. The following year its interim report recommended, among other things, that:

1. The province can and must provide from provincial revenues considerably greater sums of money in support of education than at present.

2. There should be established an administrative system which would place secondary education under a Division Board but would leave elementary education under Local Boards.⁴⁵

The Commission also recommended that a Provincial Boundaries Commission be created which would establish the boundaries of prospective divisions with consideration for geographical, economic and sociological factors.⁴⁶

Under the newly elected Roblin government a special session of the legislature amended the Public Schools' Act of 1958 to allow the establishment of school divisions for secondary education. On February 27, 1959, the residents of thirty-six of the

44. Ibid. , pp. 335-338.

45. Ibid. , p. 339.

46. Bergen, op. cit. , p. 140.

school divisions proposed by the Boundaries Commission voted on this issue. Four divisions withheld their approval; five were legislated into existence, others were in the process of being formed. By June 1959, forty divisions were in operation.⁴⁷ The Dauphin-Ochre School Area I voted to retain its name instead of becoming known as Division No. 33. By 1966, the four originally opposing units had become five participating divisions and the Frontier School Division No. 48 had been organized to incorporate thirty-eight isolated communities. The province had been divided into forty-seven divisions and one "area".⁴⁸

The MacFarlane Commission also recommended that "under certain circumstances, private and parochial schools be extended public financial support."⁴⁹ Since this recommendation applied to any denomination which might care to operate its own schools, Manitobans were haunted by shades of 1890. The resentment created by the introduction of a limited scale of shared services and a wider use of French in the elementary schools precluded any further concessions being made to private and parochial schools.⁵⁰

In 1963, the Michener Royal Commission sought to solve the problem of the inequity of the burden of school taxation. It recommended that all costs of education be assumed by the province in the interests of higher uniform standards--with, of course,

47. Ibid., p. 115.

48. Manitoba, Department of Education, Division Formation Files.

49. Wilson, op. cit., p. 341.

50. Jackson, op. cit., p. 253.

a loss of local autonomy. This was strongly opposed.⁵¹

Ten of the forty-eight divisions were from their inception single-district or unitary divisions. Within the others, the number of elementary districts ranged from three to one hundred and three.⁵² The mandate to establish unitary divisions throughout the province was not easily won by the government. After a vigorous campaign had been carried out to establish one board as the administrative unit for the direction of the elementary-secondary program within a division, only fourteen of the thirty-three rural divisions voted to accept the proposal on March 10, 1967.⁵³ Ratepayers in the southern and western sections of the province were not ready to relinquish their jurisdiction over the school districts which had been in their charge since their formation. However, because of the nature of the government grants to unitary divisions and because fears concerning the loss of local control appeared to be allayed, when a second referendum was held on December 15, 1967, all except one of the dissenting divisions became unitary. By December 31, 1972, all forty-eight were single-district divisions. During one hundred years, twenty-four school districts had grown into twenty-four hundred only to be reorganized into just twice as many divisions as there were districts in 1871.

Between 1959 and 1971, "education, from nursery schools to post-doctoral studies flourished as never before."⁵⁴ Substantially higher provincial grants for new

51. Ibid. , p. 254.

52. Bergen, op. cit. , p. 117.

53. Winnipeg Tribune, March 11, 1967.

54. Jackson, op. cit. , p. 255.

buildings, new equipment, new curricula, new texts were matched by dramatic increases in high school enrolments and teachers' salaries. The sons and daughters of the children of the depression were offered opportunities in education of which their parents and pioneering great-grandparents had only been able to dream.

The purpose of this chapter was to review briefly the history of education in Manitoba to provide a background for an account of the establishment and eventual dissolution of its rural schools. The agriculture-based livelihood sought by great waves of land hungry immigrants helped to shape the directions education took for at least three generations. Religious, political, economic and social factors as well as geography and local agricultural community attitudes have all caused changes to take place in education and in the rural school system.

Data concerning Manitoba's rural schools, as well as the administrative devices by means of which they operated or closed, are unique and bear investigation.

CHAPTER III

ADMINISTRATIVE UNITS AND DEVICES USED IN THE ORGANIZATION OF MANITOBA'S RURAL SCHOOL DISTRICTS

The purpose of this chapter is to define and illustrate the kinds of rural school districts with which this study is concerned, and to identify and illustrate the administrative devices used in the formation, reorganization and dissolution of rural school districts and divisions during the first hundred years after Manitoba became a province.

According to the Public Schools Act a "school district" is defined as "a district for public school purposes formed or continued under this Act",¹ and a "rural school district" means "a school district wholly in one or more rural municipalities or in unorganized territory."² S. D. is the commonly used abbreviation for school district; S. Div. will mean school division in this study. A rural municipality consists of several townships formed into a rural unit of local government.³ "Unorganized territory is any portion of the province not included within a municipality and includes the territory of a municipality which has been disorganized."⁴

Illustrations of the definition for a rural school district are: The S. D. of Gowancroft No. 204 (wholly within the Rural Municipality of Louise), The S. D. of Tremaine No. 502 (wholly within the Rural Municipalities of Odanah and Saskatchewan), The S. D. of Portia No. 2074 (formed in unorganized territory) and The S. D. of Parker No. 1643 (partly in Siglunes Municipality and partly in unorganized territory).⁵

-
1. Revised Statutes of Manitoba, 1960, Chapter 215.
 2. Ibid.
 3. Report of the Manitoba Royal Commission on Local Government Organization and Finance, 1964, p. 222.
 4. Revised Statutes of Manitoba, 1960, Chapter 215.
 5. Manitoba, Department of Education, Formation Files of School Districts, 1871-1976.

A city, town or village school district is said to be "a school district situated wholly or in part within the limits" of a city, town or village, respectively.⁶ As early as July 21, 1875, the date of the formation of The S. D. of Emerson No. 27, that school district was regarded as being co-terminus with the town of Emerson. The district served by The S. D. of Winnipeg No. 1 was a city while that of The S. D. of Pilot Mound No. 105 was a village.⁷

The Public Schools Act also states that "a district for public school purposes formed by uniting a school district with one or more districts adjacent thereto" is a "consolidated school district".⁸ "A municipal school district" is one "the boundaries of which coincide with those of a rural municipality, or a district the boundaries of which coincide with those of a local government district, excepting therefrom such lands as are comprised in a union school district."⁹ The definition of a "union school district" or a "union district" is "a school district the area of which is not contained within one municipality or one local government district."¹⁰ A "local government district" means an incorporation consisting of one or more localities, wholly or partially in unorganized territory. In areas in which the population and the economy do not warrant the establishment of a municipality, a local government district is created to

6. Revised Statutes of Manitoba, 1960, Chapter 215.

7. Manitoba, Department of Education, Formation Files of School Districts, 1871-1976.

8. Revised Statutes of Manitoba, 1960, Chapter 215.

9. Ibid.

10. Ibid.

act as a tax collecting medium for educational or other purposes.¹¹

Two school districts (Brigdenly No. 497 and McKinley No. 1461) became The Consolidated S. D. of Brigdenly No. 497; five districts (Primrose No. 410, Coulter No. 1772, Verona No. 409, Waskada No. 492, Hennefield No. 407 and Arthur No. 494) joined to form The Consolidated S. D. of Waskada No. 492. Eight years after enabling legislation was passed in 1911, the school districts of Arrow River No. 149, Beulah No. 162, Blaris No. 358, Isabella No. 1333, Glenlochar No. 1369, Palmerston No. 638 and Wynona No. 1048 became known as the Municipal S. D. of Miniota No. 149. Because of its location in a local government district, the Municipal S. D. of Piney No. 1360 was formed in 1936. It included the districts of Pine Valley No. 468, Pine Creek No. 1360, Overton No. 1663, Spurgrove No. 1469, Birchlawn No. 2111, Acland No. 2214, Menisino No. 1582, Evergreen No. 1599, Hungarian No. 1662 and Wintergreen No. 2118. One of the union school districts resulted when The S. D. of Merridale (originally known as Spruce Lakes) No. 1480 joined with The S. D. of Shell Valley No. 1695 to become The Consolidated S. D. of Merridale No. 1480, as well as "a Union District in Hillsburg and Shell River Municipalities."¹²

Although most rural schools in Manitoba have been small one-roomed units, in many cases a school district may have been described by various combinations of some of the terms defined: rural, town, village, consolidated, municipal and union. Such terminology has been generally replaced by expressions which describe large administrative units--school area and school division.

11. J. J. Bergen, "School District Reorganization in Rural Manitoba" (unpublished Ph. D. thesis, University of Alberta, 1967), p. 107.

12. Manitoba, Department of Education, Formation Files of School Districts, 1871-1976.

A "school area" is a unit established by the Lieutenant-Governor-in-Council and "may comprise all or part of the lands contained in one or more municipalities and all or part of the land contained in any union school district, even if part of the union school district is not in a municipality or is in unorganized territory."¹³ A municipality or part of a municipality may not be included in a proposed school area unless a majority of the electors vote in favour of the municipal by-law to establish the area. In 1951, the Manitoba School Trustees' Association recommended that an attempt be made to provide an alternative unit to the school area to extend high school opportunities to rural districts. As a result, four secondary school areas were created. Of these Portage la Prairie Secondary School Area No. 1 was the first one. When the province-wide division plan was introduced in 1959, the four secondary school areas were readily transformed into divisions.¹⁴

The MacFarlane Commission recommended the use of "an administrative system which would place secondary education under a Division Board but would leave elementary education under Local Boards."¹⁵ Instead of waiting for local school districts to ask for such units (divisions) the government took the initiative by granting the School Division Boundaries Commission power, through the Public Schools Act, to map out the proposed secondary school divisions. However, the minister was not empowered to "establish a school division unless a majority of the resident electors in

13. Revised Statutes of Manitoba, 1960, Chapter 215.

14. Statutes of Manitoba, 1953, Chapter 44.

15. Interim Report of the Manitoba Royal Commission on Education, August, 1958.

the proposed division who vote on the proposal to establish the division vote in favour thereof."¹⁶ A unitary division is described as a single district division in which the total elementary and secondary school program is under the direction of one board only. Several city and suburban school districts were large enough to constitute unitary divisions from their inceptions as larger administrative systems. Winnipeg School Division No. 1 was one of ten of these. Other divisions such as Swan Valley No. 35 were divisions for secondary school purposes in 1959 and became unitary divisions in 1967.

The Dauphin-Ochre Area No. 1, formed in January, 1957, a forerunner of school divisions, is the only example of a school area in the province. Forty-four schools in twenty-four townships were united under an area board of trustees to form it. By an Order of the Minister, the area was declared to be a division in April, 1967, but was allowed to retain its former name. Therefore, Area No. 1 is in reality School Division No. 33.

In contrast to a division, which is the largest administrative unit in Manitoba, a "remote school district" is defined by the Public Schools Act as "a school district not included in any division."¹⁷ The S. D. of Lynn Lake No. 2312 is an example of a remote school district. The S. D. of Camp Shilo No. 2316 and similar federal government schools situated on crown land are referred to as special revenue schools.

The responsibility for remote and special revenue schools falls upon either official trustees (who may or may not be civil servants) or upon local boards of trustees. The official trustee of the remote School District of Fairford No. 1796 is from the

16. Revised Statutes of Manitoba, 1960, Chapter 215.

17. Ibid.

Department of Education while the one for the remote School District of Brook No. 2319 is not in that category. The special revenue School Districts of Whiteshell No. 2408 and Pine Falls No. 2155 have local boards of trustees; others, such as the School Districts of Pointe du Bois No. 1696 and Harold Edwards No. 2340, are under the jurisdiction of official trustees who are not provincial government employees. However, each remote or special revenue district, for grant purposes, is considered to be a division.

For the purposes of this study, the term rural school district --a school district situated wholly in one or more rural municipalities or in unorganized territory-- will be used to include all schools except those in cities or suburban areas and those under private and parochial jurisdiction.

A description of the administrative devices used in the formation, reorganization and dissolution of the rural schools of Manitoba is now desirable. Probably due to human vagaries, one and the same device has been described in the formation files by several terms differing only slightly from the one set forth in the Public Schools Act. Essentially there have been eleven instruments:

1. Lieutenant-Governor's Order-in-Council, or,
Lieutenant-Governor-in-Council,
Order-in-Council
2. Statutes of Manitoba (1871-1971), or,
Public Schools Act and its revisions
3. Executive Council of the Board of Education, or,
Executive Council,
Board of Education,
Executive Committee,
Executive Committee of the Board of Education,
Protestant Board of Education,
Catholic Board of Education,
Executive Council of the Department of Education

4. Municipal Council By-Law, or,
Municipal Council,
Municipal Council Declaration,
Municipal Council Appointment,
Municipal Resolution,
Administrator of Municipality,
Order-in-Council of Municipality
5. Award of the Minister, or,
Order of the Minister,
Minister's Decree
6. Inspector's Award
7. Judge's Award, or,
Judge's Order,
Court of Appeal,
Award of Appeal of Judge
8. Award of Board of Arbitration, or,
Award of Arbitrator(s),
Board of Arbitration,
Award of Arbitration
9. Award of Board of Reference, or,
Board of Reference
10. School Divisions Boundaries Commission
11. Act of the Legislature

The first three devices, established at the time of the birth of the province and the public school system, are intricately interwoven and may best be considered together.

Her Majesty, Queen Victoria, represented by the first Lieutenant-Governor of Manitoba, "by and with the advice and consent of the Legislative Council and the Legislative Assembly of Manitoba" at the first session of the first parliament of Manitoba, "begun and holden at Winnipeg, on the fifteenth day of March, 1871," assented to two far-reaching acts on the day of the prorogation of the session, May 3, 1871.¹⁸

18. Statutes of Manitoba, 1871, Chapter 12.

An Act to regulate the limits of Electoral Divisions¹⁹ and An Act to establish a system of Education in this Province²⁰ were companion acts whose authors must have been very perceptive concerning early settlement and religious patterns.

The former act enabled the formation of twenty-four electoral divisions and set forth their limits. These divisions were, from No. 1 to No. 24: Lake Manitoba, Portage la Prairie, High Bluff, Poplar Point, Baie de St. Paul, St. Francois Xavier West, St. Francois Xavier East, Headingly, St. Charles, St. James, St. Boniface West, St. Boniface East, St. Vital, St. Norbert North, St. Norbert South, St. Agathe, St. Anne, Winnipeg and St. John, Kildonan, St. Paul's, St. Andrew's South, St. Andrew's North, St. Clement's and St. Peter's, respectively. Their limits were spelled out in terms of the settlements bordering the rivers or Lake Manitoba, the church at St. Francois Xavier, the United States "frontier", the Stone Fort, certain islands, creeks and specific settlers' lots. No. 24, St. Peter's, was designated as the division to encompass all settlements "elsewhere in Manitoba, not included in any of the foregoing limits,"²¹ as well as those in its own precisely stated area.

Having thus sectioned off the whole of the province into twenty-four divisions, the Legislative Council and Assembly of Manitoba passed An Act to establish a system of Education in this Province which was designed to cause the church parish schools to give way to a public school system. This document, which became known as the Public Schools Act, has been amended and revised several times since its inception.

19. Statutes of Manitoba, 1871, Chapter 17.

20. Statutes of Manitoba, 1871, Chapter 12.

21. Statutes of Manitoba, 1871, Chapter 17.

The Public Schools Act of 1871 stated that:

14. Each Electoral Division, with the lines as fixed by the Lieutenant-Governor-in-Council, and as amended by any Act of this Session, shall in the first instance be considered a School District.

15. The following Districts, comprising mainly a Protestant population, shall be considered Protestant School Districts: Nos. 2, 3, 4, 8, 10, 18, 19, 20, 21, 22, 23, 24.

16. The following Districts, comprising mainly a Catholic population shall be considered Catholic School Districts: Nos. 1, 5, 6, 7, 9, 11, 12, 13, 14, 15, 16 and 17.

17. There shall not, without the special sanction of the section, be more than one school in any one School District and no school shall derive from the Public Funds a sum more than three times what is contributed by the people of the District; nor unless the average attendance of the school shall be fifteen scholars.²²

In the same act, it was decreed that:

1. The Lieutenant-Governor-in-Council may appoint not less than ten nor more than fourteen persons to be a Board of Education for the Province of Manitoba, of whom one half shall be Protestants, and the other half Catholics.

2. The Lieutenant-Governor-in-Council may appoint one of the Protestant members of the Board to be Superintendent of Protestant Schools, and one of the Catholic members to be Superintendent of Catholic Schools, and the two Superintendents shall be joint Secretaries of the Board.

7. It shall be the duty of the Board:

First. To make, from time to time, such regulations as they may think fit for the general organization of the common schools.

.....

22. Statutes of Manitoba, 1871, Chapter 12.

Thirdly. To alter and sub-divide, with the sanction of the Lieutenant-Governor-in-Council any School District established by this Act.²³

In early petitions from settlers to the Board of Education, names for the proposed school districts were suggested by the petitioners--but those names were not always the ones granted--while the numbers of the districts were allocated by the central authority in education. It seems to be somewhat confusing and illogical that the first twenty-four numbers were not assigned to nor reserved for schools in the correspondingly numbered electoral divisions. The name High Bluff was used for both Electoral Division No. 3 and School District No. 13. Number 17 was both the Electoral Division of St. Anne (a Catholic section of the province) and the School District of Palestine (a Protestant settlement near present-day Gladstone). In 1954, the minister was empowered to give each district "the number to be borne by it and included in its name, and to change the corporate name of any school district. The word 'Number' on all statutes, by-laws or documents in which the name of the district was used could be abbreviated thus: 'No.'²⁴

Legislation enabling changes to be made in the boundaries of school districts took place in 1873 when fourteen amendments to the Act regulating Electoral Divisions were passed. Owing to the increase in the population of the province, from one to five townships were added to certain divisions.²⁵ During the same session, the Public Schools Act was amended, clarifying and expanding the duties of the Board of Education.

23. Ibid.

24. Revised Statutes of Manitoba, 1954, Chapter 215.

25. Statutes of Manitoba, 1873, Chapter 10.

One of these duties was "to alter and sub-divide, with the sanction of the Lieutenant-Governor-in-Council, any School District established by this Act, and where necessary, and with the same sanction, to erect new School Districts; due attention being given by the Board in every case to the petition of at least two-thirds of the ratepayers concerned."²⁶ The amendment provided for the introduction of separate schools within established school districts. This meant that a separate Roman Catholic school within a Protestant district could be organized and vice versa.

Thus the Public Schools Act legislation of 1871 and 1873 established the original school districts in the province and gave the instrument it created, the Board of Education, the power to alter and sub-divide any of the original school districts and to "erect" new ones. However, as stated in the amendment, the controls on the actions of the Board of Education in this regard were powerful ones.

The legislation of 1875, taking into account the large influx of Ontario Protestants after 1871, recognized the upset which had been created in the original Protestant-Catholic balance and, accordingly, altered the membership of the Board of Education to twelve Protestants and nine Catholics. Also changed was the basis upon which the Board could distribute the government grant to each section from being equally divided between them to being distributed in proportion to the number of children between five and sixteen residing in the school district. A Catholic and a Protestant district could be co-terminus.²⁷ By 1884 the Board had authority to form school districts in unorganized areas.²⁸

26. Statutes of Manitoba, 1873, Chapter 22.

27. Statutes of Manitoba, 1875, Chapter 27.

28. Statutes of Manitoba, 1884, Chapter 54.

Under the Greenway administration in 1890, An Act Respecting the Department of Education,²⁹ abolished the Board of Education and the offices of the Superintendents. In their place, a Department of Education with an Advisory Board and an Executive Council or Committee appointed by the Lieutenant-Governor-in-Council were established and all the powers previously held by the Board of Education were transferred to it. The administration of education and, through the Advisory Board to which the majority of members were appointed by the Department of Education, the indirect control over the academic side of it were, in effect, under the new Department of Education.

The same year, the Public Schools Act,³⁰ by declaring that "all Public Schools shall be entirely non-sectarian" swept away the system which provided for denominational and separate schools in Manitoba. Provisions were made for the establishment of new school districts. They were to be not more than twenty square miles in area and not more than five miles across in a straight line. Ten pupils had to live within the area to be organized into a school district and the school trustees had to be resident taxpayers, at least twenty-one years of age and able to read and write. These requirements, especially the ones concerning residence, were the sources of some acrimonious correspondence found in the early formation files in the Department of Education.

Since 1890, the centralized control exercised by the Executive Council of the Department of Education has been one of the prevailing features of education in Manitoba. Besides the powers of the Lieutenant-Governor-in-Council respecting education initiated in 1871, it has been subsequently established that the Lieutenant-Governor-in-Council

29. Statutes of Manitoba, 1890, Chapter 37.

30. Statutes of Manitoba, 1890, Chapter 38.

may:

1. form into a school district any portion of the province, whether organized or unorganized territory and without restriction as to the number of children between the ages of six and sixteen inclusive resident therein, and may adjust the boundaries of any such district and fix the school site therein;

2. unite two or more districts situated either wholly or partially in unorganized territory, and adjust boundaries thereof as circumstances may require and do any other matter or thing necessary to establish and organize the enlarged district;

3. under the Municipal Act, appoint an administrator for a rural municipality and, by an order-in-council constitute a municipal school district;

4. establish not more than three school areas, subject to the vote of the electors in each proposed area,³¹ and give to an area so established a name and a number.

5. upon the recommendation of The Local Government Boundaries Commission, "form, enlarge, alter or dissolve one or more of the consolidated school districts" in School Divisions No. 11, 20, 21, 22 and 23.³²

The Public Schools Act, since its inception, has been amended and revised many times. Important legislation concerning the formation, reorganization and dissolution of school districts was passed in 1885, 1890, 1904, 1950, 1959 and 1967.

Because communications between the early settlements and the Board of Education were understandably somewhat tenuous, the 1885 legislation stated that all school districts within the province "in whatever manner established" prior to April 29, 1884, but operating according to regulations, were considered to be legally established

31. Revised Statutes of Manitoba, 1954, Chapter 215.

32. Statutes of Manitoba, 1966, Chapter 50.

school districts for all intents and purposes.³³ Somewhat similar corrective legislation passed in 1950 was again an effort to record and sanction the realities of some existing situations. A check on the established boundaries of school districts and the lands to be assessed for local school taxes contained within them was carried out by the municipalities for the Department of Education.³⁴ In the 1890 legislation, besides declaring the schools to be "free" and "non-sectarian", the Public Schools Act stated that a union school district could be formed between:

- (a) parts of two or more rural municipalities, and,
- (b) parts of one or more rural municipalities and an adjoining town or village.³⁵

As a result of this legislation, the Union S. D. of Rossendale No. 742 was formed in September, 1891. In 1904 provision was made for the establishment of consolidated districts.³⁶ Subsequently, the Consolidated S. D. of Virden No. 144 and the Consolidated S. D. of Holland No. 390 came into being in 1905. The creation of four short-lived secondary school units, the first of which was Portage la Prairie Secondary School Area No. I in 1955, and the introduction of the province wide division plan in 1959 were the two later highlights in school legislation which concerned formations, reorganizations and dissolutions of school districts.

Of the administrative devices which have been briefly and jointly discussed-- the Lieutenant-Governor's Order-in-Council, the Public Schools Act and Statutes

33. Statutes of Manitoba, 1885, Chapter 27.

34. Statutes of Manitoba, 1950, Chapter 40.

35. Statutes of Manitoba, 1890, Chapter 38.

36. Statutes of Manitoba, 1904, Chapter 47.

of Manitoba, and the Executive Councils of the Board of Education and Department of Education--those employed most frequently to establish or alter school districts prior to 1883, were the Lieutenant-Governor's Order-in-Council and the Executive Councils (sometimes identified as Protestant or Catholic) of the Board of Education. In 1883 a new device was introduced. Upon the petition of the taxpayers, municipal councils were empowered to establish and alter school district boundaries³⁷ and, in 1884, it became their duty to do so where deemed necessary.³⁸

Records in the formation files in the Department of Education reveal that the establishment, reorganization and dissolution of Manitoba school districts have, in large part, been the results of Municipal By-laws. The same act which abolished denominational and separate schools and created free and non-sectarian schools in 1890, established certain powers for the councils of rural municipalities. Every council was enabled:

1. to pass by-laws to unite two or more districts in the same municipality into one if a majority of the rate-payers of each district present at a meeting called for that purpose request to be united, and,
2. to alter the boundaries of a school district or to divide an existing school district into two or more districts, or to unite portions of an existing district with another district or with any new district.³⁹

Subsequent amendments added to the powers which had already been delegated to the council of a rural municipality. It could, on its own initiative or on the petition

37. Statutes of Manitoba, 1883, Chapter 46.

38. Statutes of Manitoba, 1884, Chapter 37.

39. Statutes of Manitoba, 1890, Chapter 38.

of a board of trustees or of any four electors of the territory affected, by by-laws, also:

1. form into a school district any portion of the municipality in which no district has been established;
2. form a new district comprising portions of existing districts;
3. form a new district comprising portions of an existing district and lands not included in a school district;
4. add to an existing district lands not included in any district;
5. dissolve an existing district situated wholly in the municipality;
6. transfer lands from a district situated wholly within the municipality to a union district situated partly within the municipality;⁴⁰
7. form a new school district within a school division;
8. consolidate or form a municipal school district from two or more schools within a school division.⁴¹

The municipalities of Manitoba, originally bearing marked resemblances to the counties of Ontario, became, in conjunction with the influx of "Canadian" settlers, important seats of local government. As such they had invested in them wide powers to shape and re-shape, by means of by-laws, the tax bases of their school districts. Many districts have long records of the transfers, additions and deletions of parcels of land in connection with them. A few formation files contain letters from the secretary-treasurers of municipalities giving the details concerning the reasons for the changes.

40. Statutes of Manitoba, 1956, Chapter 54.

41. Statutes of Manitoba, 1960, Chapter 59.

These were usually based on geographical or religious situations or on local antagonisms. Over the last hundred years, rural municipalities appear to have spent a large portion of their council time dealing with school by-laws.

In contrast to the comprehensive powers granted by it to the rural municipalities, the Public Schools Act allows limited authority to the Minister of Education in the matter of forming, reorganizing and dissolving school districts. The Minister:

1. may, by his written order, designate a school district as a remote school district that shall not be included in any division,
2. may not establish a school division unless a majority of resident electors in the proposed division who vote on the proposal to establish the division vote in favour thereof,
3. may not include in a division Government of Canada land unless special arrangements concerning assessments have been agreed upon by the Governments of Canada and of Manitoba,⁴²
4. shall, on the making of the order-in-council, publish in The Manitoba Gazette notice of the formation of a school district by the Lieutenant-Governor-in-Council,
5. may withhold approval of a report of arbitrators forming a new district or changing the boundaries of a school district upon which there is a debenture debt,⁴³
6. shall refer to the Local Government Boundaries Commission for its recommendation every by-law of a municipal council, award of a board of arbitrators, or of a school inspector, or of a Board of Reference, forming or enlarging a consolidated school district by the addition of one or more school districts, and unless the Local Government Boundaries Commission so recommends, shall not approve the by-law,

42. Statutes of Manitoba, 1959, Chapter 58.

43. Revised Statutes of Manitoba, 1954, Chapter 215.

7. shall refer requests for the transfer of lands or districts to or from divisions to the Board of Reference,⁴⁴

8. may, by order, establish a school division to include such territory north of the northern boundary of township 22 in the province as he considers advisable.⁴⁵

According to Section 443 of the Public Schools Act, "where the commission recommends that any school district, named in the recommendation, should constitute a division, the minister, by his written order, may establish a division comprising that school district alone."⁴⁶

In March, 1967, a unique interpretation of Section 443 was made. The Dauphin-Ochre School Area No. 1 was allowed, by an Order of the Minister, to retain its name while becoming a school division within the meaning of the act. This accounts for the fact that Manitoba has forty-seven divisions and one area. The area could have been known as School Division No. 33.

In conjunction with unorganized territories in the province, an Inspector's Award has been a frequently used administrative device to establish, reorganize and dissolve school districts. An inspector is empowered to:

(a) form a part or whole of any unorganized territory that lies in his division into a school district,

(b) alter the boundaries of a district in unorganized territory and in his division, at any time when, in his discretion, he deems it advisable to do so, and

45. Statutes of Manitoba, 1965, Chapter 66.

46. Statutes of Manitoba, 1958, Chapter 7.

(c) dissolve a school district in unorganized territory and in his division,⁴⁷

(d) form a new school district within a school division,

(e) consolidate two or more school districts in the same school division, and

(f) dissolve a school district within a school division.⁴⁸

Certain restrictions concerning the boundaries of a school district in unorganized territory are defined in the Public Schools' Act. "No district, in length or breadth, must exceed five miles in a straight line, except where, by reason of the configuration of the settlement, or the intervention of a river or lake, it is, in the opinion of the inspector, impracticable or inconvenient to comply with that restriction."⁴⁹

The first recorded use of an Inspector's Award appears to have been the one made by Inspector Lang in the formation of The S. D. of Valley River No. 825 on August 3, 1894.⁵⁰

Besides the Minister of Education and the inspector of the school district concerned, the third individual to have specific powers in connection with the existence of that district is the Judge of the County Court district in which the school is situated. He has the power to hear appeals respecting the formation, alteration or dissolution of the school district or any awards made by arbitrators respecting it. The judge may

47. Revised Statutes of Manitoba, 1955, Chapter 58.

48. Statutes of Manitoba, 1960, Chapter 59.

49. Revised Statutes of Manitoba, 1954, Chapter 215.

50. Manitoba, Department of Education, Formation Files of School Districts, 1871-1976.

revise or quash a by-law, award or finding, or grant permission to the council, arbitrators or the inspector to deal with the matter again. His decision to revise the terms of the by-law, award or finding in order to settle the matters about which a complaint has been lodged "shall continue in full force for a period of at least three years."⁵¹

Judges Prud'homme and Locke were two of the County Court judges who were empowered to make decisions on appeals. St. Eustache No. 943 and Kronsgart No. 2151 were two school districts formed by Judges' Orders--on May 18, 1898, and on June 7, 1926, respectively, the latter on an appeal from the refusal of the Board of Arbitrators to form a district.⁵²

An administrative device which may involve either a single individual or a board of two or more persons is arbitration. Awards of an arbitrator or of a Board of Arbitration have been used frequently in connection with the formation, alteration and dissolution of union school districts and in the re-distribution of parcels of land between districts.⁵³ An arbitrator or an uneven number of arbitrators is appointed by the minister. They are neither residents nor electors of any school district that would be affected by the proposed action.

The Public Schools Act indicates that an Award of Arbitration:

1. may form, alter or dissolve a union school district, the awards being directed to the municipalities, school districts or school divisions concerned, and, where

51. Revised Statutes of Manitoba, 1954, Chapter 215.

52. Manitoba, Department of Education, Formation Files of School Districts, 1871-1976.

53. Revised Statutes of Manitoba, 1954, Chapter 215.

unorganized territory is concerned, to the resident administrator of the local government district.⁵⁴

2. shall show the specific parcels of land the relation of which to any district concerned in the arbitration is changed by the award.

3. shall show the disposition of the land in a school district which has been dissolved, consolidated, formed wholly or partly into a municipal school district or changed from one division to another division or partly within no division.⁵⁵

The provisions of the Award of Arbitrators "shall be binding on the municipalities, local government districts, school districts, and persons concerned, subject to an appeal to the County Court judge."⁵⁶

The School Districts of Tales No. 721 and Arrowton No. 728 were each formed by an Award of Arbitrators in 1892. The S.D. of Tales No. 721 was dissolved by the same administrative device in 1965. Between those two dates, re-adjustments and alterations of parcels of land in connection with that school district were brought about by an Inspector's Award, by by-laws, by an "award of appeal of a judge" and by two more Awards of Arbitrators. This is not an unusual record for a rural school district in Manitoba.⁵⁷

The second administrative device which is in the form of an appointed committee is the Board of Reference. The Lieutenant-Governor-in-Council, by an Order-in-Council, may establish the board, appointing "such number of persons as may be

54. Ibid.

55. Statutes of Manitoba, 1960, Chapter 59.

56. Revised Statutes of Manitoba, 1954, Chapter 215.

57. Manitoba, Department of Education, Formation Files of School Districts, 1871-1976.

fixed by the order." ⁵⁸

"Where the minister receives a written request for a transfer of land or districts from the board of a district or a division, from the council of a municipality, from the resident administrator of a local government district, from ten or more resident electors of a district or division, or from ten or more or all adult residents of an area not within a district or division, the minister shall refer the request to the board of reference which shall, in its absolute discretion, decide the matter and, by its written award, determine whether the request should be granted or rejected." ⁵⁹

Each award of the Board of Reference sets forth all the orders and directions which may be necessary to dispose effectually of the appeals made to it.

A Board of Reference may be simply the Municipal Board with a school inspector as its secretary. ⁶⁰ It is the instrument which appears to be most frequently used in connection with land transfers within, to or from divisions. Lord Selkirk School Division No. 11 has had several alterations and re-adjustments since its formation by an Order-in-Council in March, 1967. To implement these changes by-laws, Awards of Arbitrators and the Board of Reference have been employed--the latter, thirteen times. ⁶¹

When the MacFarlane Commission recommended the establishment of school divisions, the body which was created for the purpose of planning the school district re-organization necessary for this change was the School Divisions Boundaries

58. Statutes of Manitoba, 1959, Chapter 49.

59. Ibid.

60. Ibid.

61. Manitoba Department of Education, Formation Files of School Districts, 1871-1976.

Commission. The commission, consisting of six persons appointed by order of the Lieutenant-Governor-in-Council, did not have the power to merge rural school districts, but it could decide into which proposed school division any district should be placed and to establish division boundaries. It was also empowered to declare certain schools to be "remote" schools.⁶²

Following the establishment of a school division by a referendum in which the majority of resident voters had cast their ballots in favour of the division plan, the commission had the responsibility of making adjustments in connection with school district properties and of choosing sites for secondary schools, if requested to do so, and was expected to consider and "report any matter pertaining to the establishment and operations of a division."⁶³ It is interesting to note that the outcome of the commission's deliberations, which took Manitoba's religious, social and ethnic factors into consideration, produced school divisions which are today essentially the same as those proposed in 1959. Mountain School Division No. 28 is an area in which many residents have a Roman Catholic French or Belgian background; Hanover School Division No. 15 is regarded as a Mennonite strong hold. Duck Mountain No. 34 has a large number of families of Ukrainian origin. The commission's recommendations were somewhat reminiscent of the sections of the acts in 1871 which established and set forth the limits of twenty-four electoral divisions and their corresponding school districts. The kinds of considerations which were taken in 1959 were not unlike those exercised in 1871.

The School Divisions Boundaries Commission also dealt with single school

62. Statutes of Manitoba, 1958, Chapter 7.

63. Ibid.

districts in certain situations. The S. D. of Pointe du Bois No. 1696 was formed, in unorganized territory, by an Inspector's Award on August 16, 1913. It was removed from Agassiz S. Div. No. 13, by an award of the School Divisions Boundaries Commission on January 14, 1959, to become a "Special Revenue" school with an official trustee.⁶⁴

Another commission was established in April, 1966. This was created by an act cited as "The Local Government Boundaries Commission Act" to investigate and recommend the reorganization of boundaries of local government units throughout the province.⁶⁵ The duties of the seven or more persons to be appointed by the Lieutenant-Governor-in-Council included:

The presentation of plans and making of reports recommending to the minister the territories to be included in and the boundaries of proposed school areas, school divisions, school districts and vocational school regions which would have a pupil count sufficient to operate an efficient school system, except where geographic pattern, scarcity of population, or other factors make the establishment of such units impracticable.⁶⁶

In August, 1966, a fourteen member commission was sworn into office--a university president, a member of the Legislature, four reeves of municipalities, one mayor, two lawyers, two principals, one teacher and two trustees.⁶⁷

Although this commission deals with the reorganization of school districts, it does so only in an advisory capacity. The Public Schools Act states that the Minister

64. Manitoba, Department of Education, Formation Files of School Districts, 1871-1976.

65. Statutes of Manitoba, 1966, Chapter 36.

66. Ibid.

67. Winnipeg Tribune, August 21, 1966.

"shall not approve the by-law of a municipal council, award of a board of arbitrators, or of a school inspector, or of a Board of Reference, forming or enlarging a consolidated school district by the addition of one or more school districts unless the Local Government Boundaries Commission so recommends."⁶⁸

However, recommendations from the commission may be accepted or rejected or referred back to the commission for further consideration and resubmission by the Lieutenant-Governor-in-Council.⁶⁹

Special Acts of the Legislature have been used to reorganize school districts. An example of this administrative device is the Consolidated School District of Seven Oaks Consolidation Act which merged the School Districts of West Kildonan No. 8, Old Kildonan, No. 2102, West St. Paul No. 4 and Parkdale No. 1927 to form the Consolidated S.D. of Seven Oaks No. 2375.⁷⁰ This was then formed into Seven Oaks S. Div. No. 10, effective July 15, 1959, under Section 443 of the Public Schools Act. Section 443 empowers the minister, by his written order and upon the recommendation of the School Division Boundaries Commission, to establish a division comprising one school district alone and having boundaries and bearing the name recommended in the report of the commission. The S.D. of Sandridge No. 1363 was formed, May 29, 1906, by an Award of Arbitrators, and, in spite of no recorded dissolution, was "re-formed by an Act of the Legislature" in 1939.⁷¹ This situation, in which an Act of the Legislature dealt with a single small school district, appears to be unique. Acts respecting the

68. Statutes of Manitoba, 1966, Chapter 36.

69. Ibid.

70. Statutes of Manitoba, 1959, Chapter 7.

71. Statutes of Manitoba, 1939, Chapter 108.



School Districts of St. James No. 7,⁷² East Kildonan No. 14,⁷³ Transcona No. 39⁷⁴ and St. Boniface No. 1188⁷⁵ all involved several school districts.

Although it has long been possible for the provincial government to create, reorganize and dissolve school units by some form of government decree using an established administrative device, such has not been the general practice in Manitoba. Historically, it has been the freeholder or householder, settler, taxpayer or ratepayer who has petitioned the Superintendent and Board of Education, the reeves and councils of rural municipalities, the inspectors or the Minister and the Department of Education to initiate action concerning schools. Since 1871 rural Manitobans have wielded a large degree of local autonomy over their own school districts.

While the organization of a unit larger than a single rural school district--a consolidated, union or municipal school district, a school area, a secondary school area or a school division--has not always been brought about solely through local initiative, certainly that unit has been created, in most instances, with local permission. One exception to this method of reorganizing and dissolving school districts occurred in 1936.⁷⁶ This was the year seven municipal school districts were formed into areas in which the local government allowed the administration of its

72. Statutes of Manitoba, 1957, Chapter 93.

73. Statutes of Manitoba, 1958, Chapter 82.

74. Statutes of Manitoba, 1962, Chapter 106.

75. Statutes of Manitoba, 1958, Chapter 90.

76. Manitoba, Department of Education, Formation Files of School Districts, 1871-1976.

schools to operate under an official trustee. These areas became the Municipal School Districts of McCreary No. 1348, Armstrong No. 1842, St. Laurent No. 1416, Lawrence No. 2208, Piney No. 1360, Woodlea No. 1589 and Glenella No. 1006, each formed by an Order-in-Council.⁷⁷ Seventeen years earlier the Municipal S. D. of Miniota No. 149 had been established by local initiative.

The Royal Commission on Education in 1959 provided the government with a plan to introduce changes which would reorganize school districts into divisions, but, here, too, most of the final decisions were left to the electorate. Generally voters voiced their wishes through referendums, but certain divisions were created without this method of consultation with their taxpayers. The Frontier School Division No. 48 and the interlake School Divisions--Lord Selkirk No. 11, White Horse Plain No. 20, Interlake No. 21, Evergreen No. 22 and Lakeshore No. 23--were declared to be divisions by Acts of the Legislature,⁷⁹ without referendums. Although the legislation of 1966 permitted the re-organization of multi-district divisions into unitary divisions, it took seven referendums and the somewhat less than subtle device of withholding the large foundation grant, which a unitary division received, before each school division in the province was under its own single division board.

Even though, since 1871, administrative devices established by and dependent upon the government have been available to it to bring about changes in educational policy, which it has also created, the government has left the initiative for such changes

77. Ibid.

78. Statutes of Manitoba, 1966, Chapter 50.

79. Ibid.

almost entirely with the electorate. Rural pioneer settlements with their problems of survival, geography, religion and local antagonisms caused Manitoba's system of small rural school districts to be formed. In a province which has been largely rural in constitution, the government has found it to be politically expedient to move slowly and to consider carefully the wishes of the electorate in the reorganization and disestablishment of this rural school system.

Along with other information pertinent to this study, the next chapter will provide, wherever they have been recorded in the formation files in the Department of Education, the names of the administrative devices used to form, reorganize or dissolve each of the rural school districts in the province.

CHAPTER IV

DATA PERTINENT TO THE ORGANIZATION OF MANITOBA'S RURAL SCHOOL DISTRICTS (1871-1971)

The purpose of this chapter is to present a compilation of the names, numbers, formation and reorganization dates together with the 1971 status of the rural school districts of Manitoba and a record of the administrative devices used to create, change and dissolve them. A table is used to arrange these data in chronological order according to formation dates, which have been recorded in the school district files in the Manitoba Department of Education. Some of the writer's observations will also be presented in an attempt to identify some factors which seem to have either initiated or caused the omission of certain data in the table and its index.

As has already been noted in this study, no visible correspondence exists between the numbers borne by school districts No. 1 to No. 24 and the numbers of the 24 original electoral divisions. However, except for the school districts formed between 1882 and 1884, there is a rough parallel between the order of their formation dates and the order of the numbers issued to the districts, first by the Board of Education, and, after 1890, by the Department of Education.

A close examination of the data given for 1882-1884 suggests possible reasons for the apparent inconsistency shown during those three years. The question arises as to why, for example, The School Districts of Cartwright, Howard and Mount Prospect, situated within a few miles of one another and all formed on April 12, 1884, were assigned numbers 174, 218 and 249, respectively, instead of three consecutive numbers, as might have been expected. From the table it is noted that 21 school districts were formed in 1882, 44 in 1883 and 148 in

1884. As recorded in the index, the sites of those 213 schools show that only 19 of them were east of the Principal Meridian and that more than three-quarters of them were in the south-western part of the province between Ranges 11 and 29 West. The three schools named were part of that majority.

Undoubtedly most of those schools were for the children of the hundreds of Ontario "Canadians" who had swept into the parklands west of the Pembina Hills during the years of the "Manitoba (land) fever".¹ Communications between the Board of Education and the new settlements must have been difficult to establish and maintain. Also, the Board of Education may not have been organized to process the flood of formations in the order in which petitions or by-laws were received.

A rearrangement of data demonstrates that numbers were apparently not assigned to new districts between April, 1882, and January, 1885. When the numbers and the corresponding names of those districts are arranged in consecutive order instead of in the chronological order of their formation dates, the possibility of an interesting situation suggests itself. Random samples from this new arrangement seem to indicate that, in January, 1885, the names of the new districts for the three preceding years were assembled in a somewhat alphabetical array and that consecutive numbers were then assigned to the schools in that ordered list, regardless of formation dates.

1. Morton, Manitoba: A History, p. 181.

Some samples of the data which suggest that such was probably the procedure are:

<u>Number</u>	<u>School District</u>	<u>Formation Date</u>
148	Assiniboia	26/8/84
149	Arrow River	17/6/84
150	Ayr	9/5/84
151	Archibald	1884
174	Cartwright	12/4/84
175	Cypress River	1884
176	Carman	13/6/84
177	Clinton	5/7/84
178	Clanwilliam	12/1/83
179	Cadurcis	6/6/84
180	Creeford	27/9/83
218	Howard	12/4/84
219	Hillsdale	15/8/84
220	Kerr	1884
221	Kingsley	1884
222	Lake Francis	10/6/83
249	Mount Prospect	12/4/84
250	Millerway	6/6/83
251	Manchester	16/1/83
252	Killarney	1884
253	Oak River	1884
254	Oak Creek	16/2/83
255	Oakburn	1884
256	Oak Hummock	9/1/82
257	Oxford	22/9/82

For approximately 80 of the school districts formed at that time, no definite formation dates are available. The use of the terms "about 1884", "1883" and even, as in the case of No. 266, "formed", serves once more as a reminder of the existence of frontier conditions in the western part of the province less than one hundred years ago. Never again was the order of formation dates allowed to become incompatible with that of the corresponding school district numbers for as long a period of time as three years.

Also of interest is the fact that, in at least 40 different cases, the name of a school district appears in the table with two different numbers. It is not incomprehensible that two separate pioneer Icelandic communities, independently and unwittingly, both could have chosen the name Baldur for their new school district in their beautiful new homeland. One district was formed on May 20, 1889, near present day Riverton; the other, on April 21, 1891, at the present village of Baldur. It is surprising, however, that it wasn't until February 15, 1915, that the name of the former school was changed to Hnausa, at the request of the Department of Education "to avoid confusion".²

More frequently a name was retired by one district before it was chosen for another. McKinley is an example of one used in that way. The S. D. of McKinley No. 1462 was formed in 1908 in the Municipality of Dufferin. A year and a half later it became part of The Consolidated S. D. of Brigdenley No. 497.³ In 1932 the name McKinley was again used, this time for a new school district in the Swan River Valley. It is not difficult to imagine why McKinley could be a desirable name for a school in both the Carman and Swan River areas.

An index of the names of Manitoba's rural school districts appears in this study. For each district, the number of the page in the table which supplies related data is given, as well as, wherever possible, one site of its school buildings. Some of the reasons for the locations and re-locations of schools in early settlements will be discussed in the next chapter.

2. Manitoba, Department of Education, Formation Files of School Districts, 1871-1976.

3. The name Brigdenley was probably a compromise between the names of the schools which were consolidated--Brigden and McKinley.

During 1944 and 1945, Department of Education officials endeavoured to produce an up-to-date record of the exact sites of all rural schools. This depended entirely upon the accuracy of the responses received from the secretary-treasurers of the districts. Each was supplied with a diagram of four townships and asked to mark on it the quarter section, township and range in which his school was located. A site marked or described as "SE16-15-12W" meant that the school building was situated on the south-east quarter of Section 16, Township 15, Range 12, West of the Principal Meridian. Unfortunately, not all diagrams were returned. Some of the locations which were missing from the survey were gleaned by the writer from correspondence in the formation files or from municipal and local government district maps. In the latter situation, the possibilities for errors were numerous, some sites being identified by township and range only and some by the nearest post office address. Descriptions of the locations of schools on lots in the parishes along the Red and Assiniboine Rivers presented problems to the secretary-treasurers. In a few cases, small diagrams showing the location of the school in relation to nearby roads, bridges or ferries were submitted. Other sites were described by a combination of river lot and square survey terminology. The use of "Co-terminus with town", of course, located the district rather than the school building itself.

Besides giving the site for a particular school district, the index indicates the number of the page in the table which provides data pertinent to the school district. The data contain, in most cases, codes for two administrative devices--one related to the formation date of the school district and the other, the means by which it was reorganized or dissolved. As has been discussed in the previous chapter, the administrative devices used were usually named or described by more

than one term. For example, the terms Award of the Minister , Order of the Minister or Minister's Decree , all used in the formation files, mean, in essence, one and the same instrument. In the data presented, one code, M, has been used to identify the three terms.

The codes for the administrative devices used in the table in this chapter are:

<u>Code</u>	<u>Administrative Device</u>
1. OC	Lieutenant-Governor's Order-in-Council Lieutenant-Governor-in-Council Order-in-Council
2. EC	Executive Council of the Board of Education Executive Council Board of Education Executive Committee Executive Committee of the Board of Education Executive Council of the Department of Education
EC(P)	Protestant Board of Education
EC(C)	Catholic Board of Education
3. B	Municipal Council By-Law Municipal Council Municipal Council Declaration Municipal Council Appointment Municipal Resolution Administrator of Municipality Order-in-Council of Municipality
4. M	Award of the Minister Order of the Minister Minister's Decree
5. IA	Inspector's Award
6. JO	Judge's Award Judge's Order Court of Appeal Award of Appeal of Judge

<u>Code</u>	<u>Administrative Device</u>
7. A	Award of Board of Arbitration Award of Arbitrator(s) Board of Arbitration Award of Arbitration
8. R	Award of Board of Reference Board of Reference
9. AL	Act of the Legislature
10. D	"Declared to be a division under the meaning of Section 443 of the P. S. A. "

No code has been given to designate the use of the Statutes of Manitoba (1871-1971). With the exception of the Lieutenant-Governor's Order-in-Council, all the administrative instruments named have been created by and defined by the Statutes of Manitoba. The whole is therefore coded in terms of its parts.

Before presenting the table in which data for each school district are given, some observations should be made about some of the situations in which, and the relative frequency with which, the listed administrative devices appear in it. Between 1871 and 1882, the Executive Council of the Board of Education and the Protestant Board of Education were the only devices recorded as having been used to authorize the formation of districts. Although many of the districts were undoubtedly in French Catholic areas--for example, The S. D. of Cartier No. 100, formed July 8, 1880, in the Parish of St. Adolphe--there is no record that the Catholic Board of Education authorized the formation of any district until 1899. Even though The School Districts of Todd No. 1023 and St. Francois-Xavier Centre No. 1027 must have been established before the two sections of the Board of Education were replaced by the Department of Education in 1890, their formations, for which there are no dates, were not recorded until much later. Their numbers lie within the range of those granted in 1899.

The Executive Council of the Department of Education, as well as the Catholic Board of Education, has been the recorded formation device for very few school districts. However, it is possible that both may have been used more frequently than has been indicated since devices were generally omitted from the records between 1885 and August, 1893. In all the formations for which devices were recorded, the Executive Councils of the Board and the Department of Education were named in 32 instances, the Protestant Board in 96 and the Catholic Board in four. None of these was used to reorganize or dissolve a rural school district.

In sharp contrast to this situation is the frequency with which the Municipal Council By-Law was used to form, reorganize and dissolve rural school districts, as well as make, literally, thousands of changes in the tax bases supporting the schools. The record of the transfers of parcels of land, ranging in size from several sections to a few feet or chains in width, from one school district to another, is not given in the table, but the data shown do indicate that the Municipal By-Law was the device used for nearly 1000 formations and slightly more than half that number of reorganizations or dissolutions.

After 1883, municipal councils were empowered to establish and alter school districts and their boundaries. Indeed, it was deemed their duty to shape and re-shape school districts by means of by-laws to provide the structure upon which school taxes were levied. The earliest recorded date of the use of a by-law in the formation of a school district is May 2, 1882. At that time, The S. D. of Beulah No. 162, later to become part of The Consolidated S. D. of Miniota No. 680, was established. At least four other districts were formed by the same device in 1882, even though it wasn't until the following year that legislation was passed to enable

the municipal councils to use by-laws for that purpose. In the 1880's, the authorization for the formation of a school district was sometimes one of the earliest by-laws passed by a new municipal council. For example, By-Law No. 12, passed on April 2, 1891, by the council of the Municipality of Pembina provided for "the formation of Barclay School District and the re-adjustment of Darlington and Mound School Districts." By-Law No. 7 of the Rural Municipality of Turtle Mountain was passed on August 3, 1889, "to establish a proposed new Protestant School District--to be called 'Jacques'".⁴

Over 700 formations have been recorded without the accompanying administrative device being named, with more than half of these dated between 1885 and August, 1893. The frequency with which the Municipal By-Law was the acknowledged device used from 1893 until 1967 suggests the likelihood that it was employed often during the 10 years following 1883, even though such procedures were unrecorded.

After 1894, the Inspector's Award was used in approximately 300 formations and 40 reorganizations or dissolutions in frontier and unorganized areas of the province. Before the turn of the century, settlements near present day Grandview, Makinak and Swan River were among those in which school districts were formed by means of an Inspector's Award. Some of the districts later incorporated into the Municipal School Districts of Armstrong No. 1842, Lawrence No. 2208, Birch River No. 1502, Piney No. 1360 and Woodlea No. 1589, The School Divisions of Lakeshore No. 23, Inter-mountain No. 36 and Swan Valley No. 35, as well as some of the schools designated

4. Manitoba, Department of Education, Formation Files of School Districts, 1871-1976.

as remote schools were among those originally organized by the same device. The Minister's Decree, used in fewer than 20 reorganizations or dissolutions, and the Judge's Order, used in fewer than 40 formations and 10 reorganizations or dissolutions, were, in contrast to the Inspector's Award, devices employed comparatively infrequently.

Orders-in-Council account for the implementation of about 90 formations and 125 reorganizations or dissolutions. In an unusual situation, on April 8, 1919, school districts numbered from 1959 to 1969 were each formed by an Order-in-Council. All of them are now part of The Hanover School Division No. 15. The reorganization of schools into Municipal School Districts was usually accomplished by means of the same device. Sometimes, as in the case of The School Districts of Bluebell No. 930, Glenmona No. 1490 and Dog Lake No. 1562, a district formed by an Inspector's Award was later reorganized by an Order-in-Council.

Acts of the Legislature have been used very sparingly in connection with the formation and reorganization of rural school districts. The formations of The School Districts of Norwood (Grove) No. 2113 in 1924, Fort Whyte No. 2198 in 1929 and Sandridge No. 1363 in 1939, and the reorganization of the West Kildonan school districts by means of The Consolidated School District of Seven Oaks Consolidation Act in July, 1959, are examples of the use of this device.

An Award of Arbitration, used as early as September, 1892, and as recently as July, 1967, has been an oft-recorded administrative device. The frequency with which it has been used is second only to that of the Municipal By-Law. More than 350 formations and slightly over 700 reorganizations and dissolutions have been facilitated by means of arbitration. The settlement of controversies or disagreements

dealing with union school districts, the re-distribution of parcels of land and the disposition of assets and property at the time of the dissolution of a school district were often included in decisions made by an Award of Arbitrators. The second board, the Board of Reference, an appeal body of more recent creation, was used only about 85 times between 1962 and 1971, all of which dealt with reorganization or dissolution situations. However, since its most frequent use is in conjunction with alterations and re-adjustments within the school divisions, it is reasonable to expect that, within a few years, the records will show the Board of Reference to be one of the most frequently employed devices in educational administration.

The tenth instrument, designated in the list by the code D, is in reality a double-bladed device. At the same time that more than 900 small school units were reorganized or dissolved, large divisions were formed by it. The dates given for the formations of divisions are those upon which the divisions were declared to be unitary, either by legislation or by referendums. During 1959, eight single-board divisions were created; one was formed in 1965, 19 in 1967, 11 in 1968, three and an amalgamation in 1969 and five in 1971.⁵ It should be noted that although the effective date for The Rhineland S. Div. No. 18 and The Fort la Bosse S. Div. No. 41 becoming unitary was January 1, 1972, it was on August 18, 1971, and October 20, 1971, respectively, that both were so declared by Orders-in-Council. Also, The St. James S. Div. No. 7, declared unitary on February 16, 1959, and The Assiniboine North S. Div. No. 2, declared unitary on April 1, 1967, were the divisions amalgamated to form The St.

5. Effective, January 1, 1973, The Garden Valley School Division No. 26 became unitary.

James-Assiniboia S. Div. No. 2, effective January 1, 1969.

Although there is some overlapping in the uses of the 10 basic administrative devices dealing with Manitoba school districts, each device has been designed for and is applicable to certain particular situations outlined in the previous chapter. Since these instruments are, with the exception of the Lieutenant-Governor's Order-in-Council, the products of the Public Schools Act and its revisions, they have been created to be complementary in their co-existence.

Each school division also has its own distinctive features. However, Frontier School Division No. 48 is unique in several ways and a brief examination of some of the factors which set its schools apart from those of other divisions is therefore desirable before the table of data is examined.

The Frontier School Division is in no one particular area of Manitoba. It has under its jurisdiction schools scattered across the province from Range 18E (The S. D. of Gillam No. 2250) to Range 28W (The S. D. of Barrows Junction No. 2296) and from Latitude 51⁰ (The S. D. of San Antonio No. 2234) in the south to near Latitude 58⁰ (Brochet) in the north. The schools are located mainly along the shorelines of Lakes Winnipeg, Manitoba, Winnipegosis and their adjoining waterways, but there are also several in settlements along the Hudson's Bay Railway line. Although the head office and that of Area 3 of the division are located in Winnipeg, three other area offices operate at Thompson (Area 1), Dauphin (Area 2) and Norway House (Area 4).

Between 1965 and 1971, 54 schools or school districts were legislated into Frontier School Division. Their one common characteristic was of a negative nature-- they were not schools in southern agricultural communities. Some were federal government schools operating on crown land for the benefit of treaty children on the

reservations; some were church mission schools. Others were at campsites of logging and canal digging operations, hydro installations and a radar base. As well as being in charge of some rural school districts which became part of the division, the Department of Education supervised some special schools for non-treaty children (Métis and children of teachers, missionaries and Hudson's Bay Company employees). These schools were situated off the reservations, but due to an unusual degree of flexibility and co-operation between the federal and provincial governments in their efforts to supply educational facilities for northern students, some of the special schools were also attended by nearby treaty children. The situation at Crane River was an exceptional one--the school, located on the reservation, was completely under provincial jurisdiction. All of these widely varying kinds of schools became parts of the same division.

Berens River and Norway House had, at one time, both federal and provincial schools. The provincial schools at those points were assigned to Frontier School Division in 1965, but it was not until 1969 that their federal schools were placed under the same authority. Frontier Collegiate, a federal by-product of the Pine Tree Early Warning Line, was bought by the province in 1964 to add to the residential educational opportunities at Cranberry Portage offered to students of the north. The curriculum in all the northern schools was that of the Province of Manitoba; its implementation in federal schools was under the supervision of provincial inspectors whose services were purchased by the federal government. This unique mixture of the two levels of government, numbered school districts and unnumbered schools, long-established and short-lived facilities, registered and unsurveyed sites have all been elements in the short, interesting and ever-changing story of Frontier School Division.

Changes in the names of schools add yet another dimension to the picture of this division. For example, Bad Throat became Manigotogan, Ilford is Julie Lindal and the school at South Indian Lake is now known as Oscar Blackburn. Following the table and a list of special rural schools, a copy of the Order of the Minister which established Frontier School Division and a recent map of it may be found. The list of the original school districts and schools in the division is contained in the Order of the Minister; a list of the schools which have been closed is given beside the map. School districts and schools which were added to the division between 1965 and 1971 were: The School Districts of Grand Rapids No. 1660, Waterhen No. 1955, San Antonio No. 2234 and Skownan, Rossville, Jack River, Tower Island, Mission Island, Red Deer Lake, Nikaway and South Bay schools.

When Frontier School Division was established in 1965, its total enrolment was 2172 students--only about 400 more than either of the two largest schools in Winnipeg at that time. The effort on the part of the province to equalize educational opportunities for all Manitoba students has produced a division which is one of a kind.

As previously noted, private and parochial schools are not considered in this study. The term, special schools, which was used to describe the rural schools which had been conducted under unusual conditions by the provincial government before being legislated into Frontier School Division, was the name also applied to certain other small groups of school districts and schools. Such were the schools in 39 Hutterian communities, 12 Remote Schools, six Special Revenue Schools, two on reservations and the one at Falcon Lake. A list of these special schools follows the table.

Since the basis for the construction of the table was the recorded formation

dates in chronological order rather than the consecutive district numbers, the school districts which were created in any one year or any group of years may be readily identified. By using the right hand column of each page, the school districts in any one division may be found.

To use the table to find recorded data for any particular school district, the index must be consulted first. Using The S.D. of Silver Springs as an example, it is noted in the index that the site of Silver Springs school was NW22-3-10W and that all other data are in the table on page 68. From the table, it is established that the S.D. of Silver Springs No. 119 was formed on February 2, 1881, by the Protestant Board of Education and that it operated continuously as a rural school district until July 1, 1962. At that time, by means of an Award of Arbitration, it became part of The Consolidated S.D. of LaRiviere No. 516. The data for No. 516 are located on page 87. By an Order-in-Council on May 7, 1971, No. 516 (and, therefore, the former No. 119) became a part of the Pembina Valley School Division No. 27.

It should also be noted that there are sometimes two or more names for a district even though the number of the district remains constant. Names which have been bracketted have the same number. The date of the change of name was not always recorded, as in the case of No. 465, when Northend became Birney. On the other hand when the name St. Vital became Grandin and retained No. 1024, the date, October 6, 1941, was noted in the files. Names under the reorganization column which have been bracketted indicate the disposition of the land and assets of the school district at the time of its dissolution. For example, the S.D. of Strathcona No. 1019 became part of the Consolidated S.D. of Brickburn No. 998 while the S.D. of McNab

No. 1032 was divided between the Consolidated School Districts of Myrtle No. 708 and Roland No. 2348.

The first entry in the table is a long and unusual one. It will be noted that No. 7 was applicable to four administrative units--the School District of St. James, the Consolidated School District of St. James, the Municipal School District of St. James and the St. James School Division. The original rural school district, formed by the Protestant Board of Education on July 2, 1871, became, by means of a municipal by-law, part of the consolidated school district on March 22, 1917. On May 5, 1925, again by the use of a by-law, the consolidated unit became part of the municipal school district and remained in this form until February 16, 1959, when this administrative unit was dissolved as such and became part of the new school division. On January 1, 1969, as a result of a by-law effecting an amalgamation between two divisions--to date the only one in Manitoba--St. James School Division No. 7 and Assiniboine North School Division No. 2 became St. James-Assiniboia School Division No. 2.

The use of the index and the table as suggested will yield the formation, reorganization and dissolution data for more than 2,400 school districts.

TABLE SHOWING THE NUMBERS, DATES AND ADMINISTRATIVE DEVICES
USED IN THE FORMATION, DISSOLUTION AND REORGANIZATION OF THE
ORIGINAL RURAL SCHOOL DISTRICTS OF MANITOBA (1871-1971)

School District		Formation		Dissolution		Reorganization
Name	No.	Date	Device	Date	Device	
1871:						
St. James)		2/7/1871	EC(P)	22/3/1917	B	C. St. James (7)
C. St. James)	7	22/3/1917	B	5/5/1925	B	Mun. St. James (7)
Mun. St. James)		5/5/1925	B	16/2/1959	D	St. James S. Div. (7)
				1/1/1969	B	St. James-Assiniboia S. Div. (2)
Winnipeg	1	3/7/71	EC(P)	16/2/59	D	Winnipeg S. Div. (1)
St. Andrews)	2	3/7/71	EC(P)	20/7/10	--	C. St. Andrews (2)
C. St. Andrews)		20/7/10	--	1/4/67	D	Lord Selkirk S. Div. (11)
West St. Paul's)	4	3/7/71	EC(P)	15/7/59	AL	(Seven Oaks Cons. (2375)
West St. Paul)						(Seven Oaks S. Div. (11)
Mapleton	5	3/7/71	EC(P)	1/4/67	D	Lord Selkirk S. Div. (11)
Lockport	6	3/7/71	EC(P)	1/4/67	D	Lord Selkirk S. Div. (11)
Headingly)	9	3/7/71	EC(P)	22/7/55	A	C. Headingly (9)
C. Headingly)		22/7/55	A	1/4/67	D	Assiniboine North S. Div. (2)
				1/1/69	B	St. James-Assiniboia S. Div. (2)
Westbourne	11	3/7/71	EC(P)	1/4/67	D	Portage la Prairie S. Div. (24)
High Bluff (Old)	13	3/7/71	EC(P)	1/8/63	B	C. High Bluff (2418)
1872:						
Park's Creek	3	24/1/72	EC(P)	20/7/10	--	C. St. Andrews (2)
Palestine)	17	19/12/72	EC(P)	9/7/13	B	C. Palestine (17)
C. Palestine)		9/7/13	B	1/7/67	A	C. Gladstone (2457)
Woodside	18	19/12/72	EC(P)	1/7/67	A	C. Gladstone (2457)
Rockwood	19	19/12/72	EC(P)	1/7/65	A	Stonewall (108)
Cook's Creek	20	19/12/72	EC(P)	1/1/65	B	C. Oakbank (2426)
Boyne	21	19/12/72	EC(P)	1/9/66	B	C. Carman (176)

School District Name	No.	Formation		Dissolution		Reorganization
		Date	Device	Date	Device	
1873:						
West Kildonan	8	3/4/73	EC(P)	15/7/59	AL)	C. Seven Oaks (2375)) Seven Oaks S. Div. (10)
East Kildonan	14	3/4/73	EC(P)	1/4/67	D	River East S. Div. (9)
East Poplar Point	15	3/4/73	EC(P)	1/4/67	D	Portage la Prairie S. Div. (24)
West Poplar Point	12	3/7/73	EC(P)	1/4/67	D	Portage la Prairie S. Div. (24)
1875:						
Livingstone	22	22/1/75	EC(P)	1/7/67	A	C. Gladstone (2457)
North High Bluff	23	22/1/75	EC(P)	1/9/63	B	C. High Bluff (2418)
Burnside	24	28/2/75	EC(P)	1/1/67	A	C. Prairie Central (2456)
Woodlands)	25	22/4/75	EC(P)	2/4/19	B	C. Woodlands (25)
C. Woodlands)		2/4/19	B	1/4/67	D	Interlake S. Div. (21)
Golden Stream	26	22/4/75	EC(P)	1/7/67	A	C. Gladstone (2457)
Emerson	27	21/7/75	EC(P)	1/1/59	A	C. Emerson (2365)
Kilmory	28	21/7/75	EC(P)	1/1/68	A	C. Carman (176)
1876:						
Morris	29	7/1/76	EC(P)	25/8/63	A	C. Morris (2421)
Sturgeon Creek)	30	7/1/76	EC(P)	1/4/67	D	Assiniboine North S. Div. (2)
Kirkfield Park)		Change: 18/2/58				
Morgan	31	7/1/76	EC(P)	1/1/60	A	C. St. François -Xavier (2387)
Adelaide	32	22/2/76	EC(P)	1/4/67	D	Portage la Prairie S. Div. (24)
Ossowo	33	22/2/76	EC(P)	9/11/46	B	--
Tecumseh	34	16/3/76	EC(P)	19/3/65	A	Stonewall (108)
Grassmere	35	16/3/76	EC(P)	1/7/58	A	C. Brant (1703)
Carleton	36	16/3/76	EC(P)	1/1/69	B	C. Morris (2421)
Rosewood	37	20/4/76	EC(P)	1/4/67	D	Seine River S. Div. (14)
North Springfield	38	12/9/76	EC(P)	1/4/67	D	Transcona-Springfield S. Div. (12)

School District		No.	Formation		Dissolution		Reorganization
Name	Date		Device	Date	Device		
1876: (continued)							
South Springfield) Transcona)	39	12/9/76	EC(P)				
		Change: no date		1/4/67	D	Transcona-Springfield S. Div. (12)	
Sunnyside) Oak Bank)	40	12/9/76	EC(P)				
		Change: 27/1/54		1/1/64	B	C. Oak Bank (2426)	
1877:							
Meadowlea	41	2/2/77	EC	26/3/10	--	C. Warren (740)	
Nairn	42	1/3/77	EC(P)	1/4/67	D	Portage la Prairie S. Div. (24)	
Cochrane	43	1/3/77	EC(P)	1/8/63	B	C. High Bluff (2418)	
Portage la Prairie	10	1/3/77	EC(P)	1/4/67	D	Portage la Prairie S. Div. (24)	
Dominion City) C. Dominion City)	45	1/3/77	EC(P)	7/1/13	--	C. Dominion City (45)	
		7/1/13	--	1/4/67	D	Boundary S. Div. (16)	
Belle Plain	46	1/3/77	EC(P)	1/1/67	A	C. Prairie Central (2456)	
1878:							
Clandeboye) C. Clandeboye)	47	25/1/78	EC(P)	31/12/63	B	C. Clandeboye(47)	
		31/12/63	B	1/4/67	D	Lord Selkirk S. Div. (11)	
Greenwood	48	25/1/78	EC(P)	1/4/67	D	Interlake S. Div. (21)	
Victoria	49	28/1/78	EC(P)	1/7/65	A	Stonewall (108)	
Mount Pleasant	50	27/2/78	EC(P)	1/1/67	A	C. Prairie Central (2456)	
Poplar Heights	51	27/2/78	EC(P)	1/1/67	D	Interlake S. Div. (21)	
Little Mountain	52	7/3/78	EC(P)	1/1/58	B	Mun. Rosser (2356)	
Union Point	53	6/4/78	EC(P)	1/1/60	A	C. Ste. Agathe (2385)	
Beaconsfield	54	10/5/78	EC(P)	1/1/67	A	C. Prairie Central (2456)	
Aux Marais	55	10/5/78	EC(P)	1/1/59	A	C. Emerson (2365)	
Lorne	56	5/9/78	EC(P)	1/7/67	A) C. Morden (2440)) C. Darlingford (1228)	

School District		Formation		Dissolution		Reorganization
Name	No.	Date	Device	Date	Device	
1878: (continued)						
Oakland	57	20/9/78	EC(P)	1/1/67	A	C. Prairie Central (2456)
Newton) Pomeroy)	58	1/10/78 Change: 1/2/50	EC(P)	1/1/54	A	C. Roland (2348)
Wellington) C. Thornhill)	59	18/11/78 12/4/61	EC(P) A	12/4/61 1/7/68	A A	C. Thornhill (59) C. Morden (2440)
Rosenort) C. Rosenort) Rosenort)	60	18/11/78 31/7/14 Re-formed: B 30/7/15	EC(P) B	31/7/14 30/7/15 1/1/67	B B B	C. Rosenort (60) Rosenort (60) C. Rosenort (2455)
Rosenhoff	61	18/11/78 Re-formed: -- 24/4/25	EC(P)	31/7/14 1/1/67	B B	C. Rosenort (60) C. Rosenort (2455)
Blumenort	62	18/11/78	EC(P)	1/1/68	D	Hanover S. Div. (15)
Gruenfeld	63	18/11/78	EC(P)	1/1/62	B	C. Cloverfield (66)
Blumenhoff	64	18/11/78	EC(P)	1/1/68	D	Hanover S. Div. (15)
Steinbach	65	18/11/78	EC(P)	1/1/68	D	Hanover S. Div. (15)
Hochstadt) C. Cloverfield)	66	18/11/78 1/1/62	EC(P) B	1/1/62 1/1/68	B D	C. Cloverfield (66) Hanover S. Div. (15)
Kronsthal	68	"District formed but never organized. Municipality has no record of its formation."				
Selkirk	69	17/12/78	EC(P)	1/4/67	D	Lord Selkirk S. Div. (11)
Gladstone	70	17/12/78	EC(P)	1/7/67	A	C. Gladstone (2457)
Glencross	71	17/12/78	EC(P)	1/5/69	D	Western S. Div. (47)
Sharon	72	17/12/78	EC(P)	1/1/54	A	C. Miami (74)

School District		Formation		Dissolution		Reorganization
Name	No.	Date	Device	Date	Device	
1879:						
Alexandria	73	8/1/79	EC(P)	1/7/65	A	C. Morden (2440)
Miami) C. Miami)	74	8/1/79 28/8/17	EC(P) A	28/8/17 1/1/68	A D	C. Miami (74) Midland S. Div. (25)
Perry	75	6/2/79	EC(P)	14/10/13	B	Greenridge (1704)
Squirrel Creek	76	6/2/79	EC(P)	1/1/65	A	C. MacGregor (2434)
Parkhill	77	6/2/79	EC(P)	1/7/65	A	C. Morden (2440)
New Haven	78	17/3/79	EC(P)	24/7/12	--	C. Manitou (314)
Darlington	79	7/5/79	EC(P)	13/6/10	--	C. Darlingford (1228)
North Plympton) Dugald)		14/10/79 Change: no date	EC(P)	1/1/64	B	C. Dugald (2427)
South Plympton	81	14/10/79	EC(P)	1/1/64	B	C. Dugald (2427)
1880:						
East Prospect	111	19/1/80	--	1/7/63	B	C. Dale Prospect (2417)
Londesboro	114	19/1/80	EC(P)	1/1/71	D	Tiger Hills S. Div. (29)
Dufferin	82	23/1/80	EC(P)	1/1/59	A	C. Emerson (2365)
Maple Leaf) Morden)	83	--/1/80 Change: 5/10/56	EC(P)	1/7/65	A	C. Morden (2440)
Brant	84	12/3/80	EC(P)	8/10/13	A	C. Brant (1703)
Clearsprings	85	12/3/80	EC(P)	1/1/68	D	Hanover S. Div. (15)
Sanford) C. Sanford)	86	12/3/80 29/3/13	EC(P) B	29/3/13 1/5/69	B D	C. Sanford (86) Morris-Macdonald S. Div. (19)
Goudney	87	12/3/80	EC(P)	13/6/66	A	C. Pilot Mound (105)
Jordan) C. Plumas)	88	12/3/80 1/1/17	EC(P) A	1/1/17 1/1/68	A D	C. Plumas (88) Pine Creek S. Div. (30)

School District		Formation		Dissolution		Reorganization
Name	No.	Date	Device	Date	Device	
1880: (continued)						
Whitehaven) St. Jean West)	89	7/4/80	EC(P)			
		Change: no date		1/8/58	A	C. St. Jean-Baptiste (2362)
Rosebank) C. Rosebank)	91	7/4/80	EC	31/8/60	A	C. Rosebank (91)
		31/8/60	A	1/1/68	D	Midland S. Div. (25)
Debonair	92	7/4/80	EC	31/8/65	A	C. Roland (2348)
Longburn	93	7/4/80	EC	1/1/62	B	C. MacDonald (2401)
Blake	94	7/4/80	EC	1/7/67	A	C. Gladstone (2457)
Calf Mountain	489	7/4/80	EC	1/7/64	B	C. Darlingford (1228)
Dundas	95	7/4/80	EC	1/1/65	A)	C. Gunton (1507)
)	C. Teulon (1093)
Windsor	96	7/4/80	EC	1/12/09	--	C. Teulon (1093)
Rossmere	97	7/4/80	EC	1/1/64	A	C. Hazelridge (1583)
Silver Stream	98	15/4/80	EC	1/7/67	A	C. Gladstone (2457)
Blenheim	173	30/6/80	EC	7/12/11		C. Birtle (132)
East Selkirk	99	8/7/80	EC	"Became absorbed in other districts"		
Cartier	100	8/7/80	EC	1/4/67	D	Seine River S. Div. (14)
Millbrook	101	18/10/80	EC	1/1/64	B	C. Dugald (2427)
Ridgeville	102	18/10/80	EC	1/7/58	B	C. Ridgeville (2359)
Beaver Creek	103	18/10/80	EC	1/1/65	A	C. MacGregor (2434)
Springbank	104	10/11/80	EC	1/7/58	B	C. Ridgeville (2359)
Pilot Mound) C. Pilot Mound)	105	10/11/80	EC(P)	1/7/64	A	C. Pilot Mound (105)
		1/7/64	A	1/1/71	D	Tiger Hills S. Div. (29)
Clearwater	106	10/11/80	EC(P)	15/4/52	A	C. Clearwater-Cypress (2324)
Crystal City) C. Crystal City)	107	10/11/80	EC(P)	10/4/58	A	C. Crystal City (107)
		10/4/58	A	7/5/71	D	Pembina Valley S. Div. (27)
Stonewall	108	10/11/80	EC	1/4/67	D	Interlake S. Div. (21)
Clegg	109	22/12/80	EC	1/1/66	A)	C. Miami (74)
)	C. Morden (2440)

School District		Formation		Dissolution		Reorganization
Name	No.	Date	Device	Date	Device	
1881:						
West Oakland	110	19/1/81	EC	1/1/62	B	C. MacDonald (2401)
West Prospect	112	19/1/81	EC	1/7/67	A	C. Prairie Central (2456)
Altamont)	115	19/1/81	EC	1/1/59	A	C. Altamont (115)
C. Altamont)		1/1/59	A	1/1/68	D	Midland S. Div. (25)
Ostrander	113	19/1/81	EC	20/10/55	A)	C. Carman (176)
)	C. Roland (2348)
Louise	116	19/1/81	EC	1/1/59	A	C. Treherne (537)
Donore	118	2/2/81	EC	5/4/57	A	"Dissolved"
Silver Springs	119	2/2/81	EC(P)	1/7/62	A	C. LaRiviere (516)
Marquette)	120	18/2/81	EC			
Meadowlea)		Change: 15/6/44			1/1/65	A)
)	C. Woodlands (25)
Prairie)	121	18/2/81	EC			
Marquette)		Change: 16/7/45			1/4/67	D
Dawson	117	22/2/81	EC	17/11/05	B	C. Holland (390)
Argyle	122	31/3/81	EC	3/6/64	A)	C. Brant (1703)
)	C. Warren (740)
)	C. Woodlands (25)
Silver Plains	123	4/5/81	EC	1/7/68	A	C. Morris (2421)
Rapid City	124	14/6/81	EC	26/7/60	A	C. Rapid City (2392)
Carberry	125	15/7/81	EC	1/1/62	A	C. Carberry (2404)
Neepawa	126	1/9/81	EC	1/1/68	D	Beautiful Plains S. Div. (31)
Brandon	129	7/9/81	EC	1/4/67	D	Brandon S. Div. (40)
Salisbury	127	17/10/81	EC(P)	1/1/67	A)	C. Arden (341)
)	Neepawa (126)
Rossburn	128	17/10/81	EC	1/1/58	A	C. Rossburn (2358)
Edge Hill	130	5/12/81	EC	1/1/56	A	C. Shoal Lake (2352)

School District		Formation		Dissolution		Reorganization
Name	No.	Date	Device	Date	Device	
1881: (continued)						
Elton	131	5/12/81	EC	1/1/53	B) Derry (1052)) Douglas (591)) C. Justice (696)
Birtle) C. Birtle)	132	5/12/81 7/12/11	EC B	7/12/11 1/1/68	B D	C. Birtle (132) Birdtail River S. Div. (38)
Stony Creek	133	5/12/81	EC(P)	1/1/67	R	Neepawa (126)
Tupper	296	"About 1881"		--/8/67	B	C. Plumas (88)
1882:						
Little Saskatchewan	134	4/1/82	EC	1/1/63	A) C. Rapid City (2392)) C. Rivers (1484)
Wellwood) C. Wellwood)	135	4/1/82 12/6/16	EC B	12/6/16 1/1/68	B D	C. Wellwood (135) Beautiful Plains S. Div. (31)
Sourisburg	136	4/1/82	EC	1/1/61	A	C. Wawanesa (2393)
Chesley	137	4/1/82	EC	1/1/67	R	C. Wawanesa (2393)
Oak Hummock	256	9/1/82	EC	1/1/64	B	C. Oakbank (2426)
Brandon Hills	138	11/1/82	EC	1/4/67	D	Brandon S. Div. (40)
Crystal River	243	11/3/82	EC	30/6/62	B	C. Clearwater (2324)
Whitemouth) C. Whitemouth)	139	4/4/82 6/4/12	EC --	6/4/12 1/1/68	-- D	C. Whitemouth (139) Agassiz S. Div. (13)
St. Joachim	981	10/4/82	EC	5/8/59	A	C. St. Joachim (2378)
Beulah	162	2/5/82	B	17/8/13	--	C. Miniota (680)
Euclid	197	20/7/82	EC	1/1/67	A	C. Prairie Central (2456)
Auburn	146	15/8/82	B	1/9/67	B	C. Carberry (2404)
Beatrice	164	9/9/82	B	1/1/66	B	C. Anola (2429)
Culross	185	22/9/82	B	1/1/60	JO) C. Shoal Lake (2352)) C. Rossburn (2358)) C. Oakburn (255)) Islay (733)

School District		Formation		Dissolution		Reorganization
Name	No.	Date	Device	Date	Device	
1882: (continued)						
Burdette	163	22/9/82	B	1/1/59	B	C. Birtle (132)
Oxford	257	22/9/82	--	1/1/61	A	C. Birtle (132)
Stodgell	289	9/12/82	--	1/1/66	A	C. Woodlands (25)
Dowsford	190	15/12/82	--	5/3/54	B	C. Solsgirth (462)
Meadowvale	241	"About 1882"	--	1/1/64	B	C. Dugald (2427)
Russell	273	1882	--	1/1/67	A	C. Russell (2454)
Woodmore	310	1882	--	1/7/65	B	C. Greenridge (1704)
Reinland	140	No date	--	"Apparently never organized or operated"		
1883:						
Manchester	251	16/1/83	--	1/1/59	A	C. Emerson (2365)
Virден)	144	21/1/83	EC	27/5/05	B	C. Virден (144)
C. Virден)		27/5/05	B	20/10/71	D	Fort la Bosse S. Div. (41)
Langvale	224	30/1/83	--	1/1/62	A	C. Margaret (212)
Dempsey	189	31/1/83	B	1/9/66	B	C. Carberry (2404)
Macdonald	233	12/2/83	B	1/1/53	B	C. Domain (2342)
Osborne	260	12/2/83	B	15/7/64	A	C. Domain (2342)
Oak Creek	254	16/2/83	--	26/5/14	A	C. Stockton (1748)
Melbourne	234	10/3/83	--	1/1/62	A	C. Carberry (2404)
Blair	142	22/3/83	EC	19/10/65	A	C. Virден (144)
Rowan	143	22/3/83	EC	18/12/19	B	C. Harding (1352)
Rosedale)	275	5/4/83	--)	C. Newdale (431)
Marney)		Change:		1/1/67	R)	C. Cardale (1763)
		no date)	C. Strathclair (284)
Reston)	141	4/5/83	B	1/1/64	A	C. Reston (41)
C. Reston)		1/1/64	A	20/10/71	D	Fort la Bosse S. Div. (41)
Fairdale	199	19/5/83	--	1/1/68	D	Turtle Mountain S. Div. (44)

School District		Formation		Dissolution		Reorganization
Name	No.	Date	Device	Date	Device	
1883: (continued)						
Rosehill	90	1/6/83	B	1/1/60	B	C. Baldur (667)
Margaret)	212	6/6/83	B	1/1/54	A	C. Margaret (212)
C. Margaret)		1/1/54	A	1/1/68	D	Turtle Mountain S. Div. (44)
Millerway	250	6/6/83	--	13/11/12	A	C. Elgin (153)
Lake Francis	222	10/6/83	--	1/4/67	D	White Horse Plain S. Div. (20)
Riverside	276	12/6/83	--	1/1/62	A	C. Minto (1174)
Lansdowne	145	21/6/83	EC	1/1/67	A	C. Oak Lake (439)
Albion)	147	26/6/83	B	1/1/57	B	C. Dunrea (147)
C. Dunrea)		1/1/57	B	1/1/66	--	Dunrea (147) Duncragg (660)
Dunrea)		1/1/66	D	1/1/68	--	Turtle Mountain S. Div. (44)
Pinkham	269	26/6/83	B	1/1/54	A	C. Margaret (212)
Crown	184	4/8/83	B	30/7/30	B)	Lily (382)
)	Bunclody (383)
)	C. Elgin (153)
)	C. Fairfax (1195)
McLeod	239	18/8/83	--	8/11/13	A	C. Brant (1703)
Chesterville	182	27/8/83	B	1/7/67	B	Cartwright (174)
McGregor)	240	25/9/83	--	1/1/65	A	C. MacGregor (2434)
MacGregor)		Change: 8/9/53				
Montrose	242	27/9/83	--	1/1/67	B	C. Carberry (2404)
Brookdale	168	27/9/83	B	"Absorbed in new districts"		
Creeford	180	27/9/83	B	"Absorbed by formation new districts"		
Menteith Union	313	7/11/83	--	15/10/19	A	C. Deleau (785)
Bethany)	161	12/12/83	B	1/5/19	B	C. Bethany (161)
C. Bethany)		1/5/19	B	1/1/68	D	Rolling River S. Div. (39)
Clanwilliam	178	12/12/83	B	1/1/68	D	Rolling River S. Div. (39)
Fairmount	201	12/12/83	--	15/6/20	B	C. Basswood (1252)
Empire	216	12/12/83	--	1/1/68	D	Rolling River S. Div. (39)

School District		Formation		Dissolution		Reorganization
Name	No.	Date	Device	Date	Device	
1883: (continued)						
Lakelet	229	12/12/83	--	1/1/68	D	Rolling River S. Div. (39)
McLean	246	12/12/83	--	"Absorbed by surrounding formations"		
Souris City	286	In 1883	--	--/1/1894	--	"Absorbed"
Lakeside	225	In 1883	--	1/1/68	D	Pine Creek S. Div. (30)
Lyonshall	223	1883	--	1/1/67	A	Ninga (485), Killarney (252)
Selton	291	1883	--	4/1/58	A	C. Cypress River (2357)
Shellmouth)	292	1883	--	24/4/12	B	C. Shellmouth (292)
C. Shellmouth)		24/4/12	B	1/1/68	D	Pelly Trail S. Div. (37)
Salt Lake	293	1883	--	"Absorbed in new districts"		
Victoria Union	302	1883	--	"Absorbed in new districts"		
Young's	352	1883	--	11/5/11	B	C. Justice (696)
Iberville	980	1883	EC	1/1/62	B	C. St Malo (2398)
1884:						
Stinson	325	9/1/84	--	1/1/62	A	Fairview (198), Dempsey (189) C. Carberry (2404)
Osprey	261	30/1/84	--	1/1/67	B	Neepawa (126)
Petrel	268	31/1/84	--	1/9/67	B	C. Carberry (2404)
Manitou)	314	6/2/84	--	24/7/12	A	C. Manitou (314)
C. Manitou)		24/7/12	A	7/5/71	D	Pembina Valley S. Div. (27)
Fairview	198	14/2/84	--	1/1/67	B	C. Carberry (2404)
Hazeldean	195	24/2/84	--	1/6/66	A	C. Deloraine (2448)
Mountainside)	248	27/2/84	--	7/5/20	--	C. Mountainside (248)
C. Mountainside)		7/5/20	--	1/1/67	A	C. Deloraine (2448)
Boyle	167	7/3/84	B	1/12/60	A	C. Foxwarren (525)
Roselea	278	17/3/84	--	1/7/61	B	C. Rutherglen (1297)
Marringhurst	231	18/3/84	--	1/1/68	A	C. Pilot Mound (105)
Balmoral	44	--/3/84	EC	6/1/14	B	C. Balmoral (1710)
Langside	230	8/4/84	--	1/1/64	A	C. Arnaud (2424)
West Derby	194	12/4/84	--	1/1/59	A	C. Holmfield (699)
Cartwright	174	12/4/84	B	1/1/68	D	Turtle Mountain S. Div. (44)
Howard	218	12/4/84	--	1/1/60	B	Mather (1345), Cartwright (174)
Mount Prospect	249	12/4/84	--	1/7/67	B	Mather (1345)

School District		Formation		Dissolution		Reorganization
Name	No.	Date	Device	Date	Device	
1884: (continued)						
Middleville)	295	18/4/84	--			
Stockport)		Change:			1/1/59	A
Niverville)	315	22/4/84	--			C. Niverville (315)
C. Niverville)		1/6/61	A		1/1/68	D
Orr	343	5/5/84	--	17/10/18	A	C. Graysville (1493)
Ayr	150	9/5/84	EC	1/7/67	A	C. Gladstone (2457)
Austin	154	28/5/84	EC	1/1/65	A	C. Austin (2433)
Beresford)	172	28/5/84				
South Beresford)		Change:	--		1/1/67	B
		20/2/53				
Pembina	270	--/5/84	--	1/1/68	A	C. Pilot Mound (105)
Cornwallis	187	1/6/84	B	1/1/67	D	Brandon S. Div. (40)
East Brandon	165	2/6/84	B	30/12/66	R	Brandon (129)
Breeze Lawn	169	4/6/84	--	1/1/60	A	C. Souris (2388)
Rugby	272	5/6/84	--	1/1/59	B	Mun. Elton (2360)
Cadurcis	179	6/6/84	--	5/11/15	B)	C. Cameron (406)
)	C. Basswood (1252)
Roseland	277	6/6/84	--	1/4/67	D	Brandon S. Div. (40)
Albert	152	9/6/84	--	1/1/68	D	Midland S. Div. (25)
Anderson	156	13/6/84	--	1/1/54	A	C. Roland (2348)
Bruce	170	13/6/84	--	6/1/14	B	C. Balmoral (1710)
Carman)	176	13/6/84	B	1/1/55	A	C. Carman (176)
C. Carman)		1/1/55	A		1/1/68	D
Arrow River)	149	17/6/84	B	24/4/19	B	Mun. Miniota (149)
Mun. Miniota)		24/4/19	B		1/1/68	D
Rose Valley	344	--/6/84	--	1/1/66	A	C. Lena (1393), C. Holmfield (699)
Aikenside	157	5/7/84	--	no date	--)	C. Justice (696)
)	C. Moore Park (1008)
Clinton	177	5/7/84	--	1/1/59	B	Mun. Elton (2360)
Chater	181	5/7/84	--	1/1/59	B	Mun. Elton (2360)

School District		Formation		Dissolution		Reorganization
Name	No.	Date	Device	Date	Device	
1884: (continued)						
Lennox	317	11/7/84	--	1/1/65	A	C. Goodlands (2431)
Rosemount	319	11/7/84	--	31/7/17	--	C. Basswood (1252) C. Newdale (431)
Decker)	320	11/7/84	--	21/5/12	--	C. Decker (320)
C. Decker)		21/5/12	--	1/1/68	D	Birdtail River S. Div. (38)
Melgund	322	11/7/84	--	1/1/63	A	C. Hartney (2389) C. Lauder (779)
Riverdale	323	11/7/84	--	1/7/64	B	C. Manitou (314)
Pembina Crossing	324	11/7/84	--	1/7/64	B	C. Manitou (314)
Viola Dale)	326	11/7/84	--	21/5/12	--	C. McConnell (326)
C. McConnell)		21/5/12	--	15/1/14	A	Union Viola Dale (326) Union McConnell (1711) Holylea (904)
)						
)						
Union Viola Dale)		15/1/14	A	31/1/20	A	C. McConnell (1711)
Utopia	348	18/7/84	--	1/1/54	A	C. Roland (2348)
Riverview	279	--/7/84	--	1/1/60	A	C. Souris (2388)
Two Creeks	339	10/8/84	--	1/1/59	A	Mun. Miniota (149)
Brenda	171	11/8/84	B	"Absorbed in new districts"		
Hillsdale	219	15/8/84	--	1/1/67	R	C. Souris (2388)
Gretna	336	19/8/84	B	1/1/67	A	C. Gretna (330)
Assiniboine	148	26/8/84	B	1/1/64	R	Alexander (338)
DeClare	353	30/8/84	--	1/7/57	B	Roselea (278) C. Rutherglen (1297)
Armour	159	22/9/84	B	1/1/66	A	C. Morris (2421)
Ancrum	329	27/9/84	--	10/8/15	--	C. Bradwardine (1307)
Rose Ridge	281	30/9/84	--	16/4/19	B	Winchester (706)
Bergthal	67	6/10/84	B	"District out of existence"		
Education Point	327	6/10/84	--	1/1/68	D	Birdtail River S. Div. (38)
Edenburg)	330	6/10/84	--	1/1/67	A	C. Gretna (330)
C. Gretna)		1/1/67	A	18/8/71	OC	Rhineland S. Div. (18)

School District		Formation		Dissolution		Reorganization
Name	No.	Date	Device	Date	Device	
1884: (continued)						
Neu Bergthal	334	6/10/84	--	"Never operated as a public school-re-formed as #1594"		
Altona)	333	6/10/84		1/1/67	A	C. Altona (333)
C. Altona)		1/1/67	A	18/8/71	OC	Rhineland S. Div. (18)
Alexander	338	6/10/84	B	1/4/67	D	Brandon S. Div. (40)
The Plains	340	6/10/84	--	--/2/19	A)	C. Eden (1661)
)	Glenholm (208)
)	Salisbury (127)
Arden)	341	6/10/84	--	14/10/19	B	C. Arden (341)
C. Arden)		14/10/19	B	1/1/68	D	Beautiful Plains S. Div. (31)
Delton	188	--/10/84	--	1/8/67	D	Brandon S. Div. (40)
Rosenfeld	282	--/10/84	--	"Absorbed in new districts"		
Cypress River	342	--/10/84	--	4/1/58	A	C. Cypress River (2357)
Swan Lake)	345	5/11/84	--	1/1/59		C. Swan Lake (345)
C. Swan Lake)		1/1/59	--	6/5/71	OC	Mountain S. Div. (28)
Whitewater	346	5/11/84	--	1/7/60	A	C. Hartney (2389)
Swaffham	347	5/11/84	--	1/7/60	A	C. Hartney (2389)
Rothesay)	350	5/11/84		27/11/19	B	C. Rothesay (350)
C. Rothesay)		27/11/19	B	1/1/68	D	Birdtail River S. Div. (38)
South Antler	351	5/11/84	--	1/1/62	A	Mun. Edward (2353)
Little Souris	227	7/11/84	--	1/1/67	D	Brandon S. Div. (40)
Stockton	354	11/11/84	--	26/5/14	A	C. Stockton (1748)
Hecla	355	11/11/84	--	1/1/59	A	C. Glenboro (2167)
Clifton Bank	777	11/11/84	--	1/1/60	B)	C. Glenboro (2167)
)	C. Belmont (441)
Stratherne	349	15/11/84	--	1/1/63	A	C. Wawanesa (2393)
Houston)	214	17/11/84	--	1/7/64	A	C. Halbstadt (214)
C. Halbstadt)		1/7/64	A	1/9/67	A	C. Altona (333)
Eton	356	26/11/84	--	1/1/64	A	C. Crystal City (107)
Sandhurst	362	6/12/84	--	1/1/67	A	C. Oak Lake (439)

School District		Formation		Dissolution		Reorganization
Name	No.	Date	Device	Date	Device	
1884: (continued)						
Archibald	151	"In 1884"	--	1/7/62	A	C. LaRiviere (516)
Alice)		1884	--			
Elgin)	153	Change: no date		13/11/12	A	C. Elgin (153)
C. Elgin)		13/11/12	A	1/1/68	D	Souris Valley S. Div. (42)
Acton	155	1884	--	1/10/18	--	C. Eden (1661)
Anworth	158	1884	--	25/10/19	--	C. Kenton (280)
Sumerville	160	"About 1884"	--	1/9/67	B	C. Carberry (2404)
Cypress River	175	1884	--	15/4/52	A	C. Cypress-Clearwater (2324)
Currie's Landing	183	1884	--	1/7/66	R)	Brandon (129)
)	Shilo Siding (1973)
Campbell	186	1884	--	1/1/53	B)	Douglas (591)
)	Chater (180)
)	Clinton (171)
)	C. Justice (696)
Darlingford	191	1884	--	"Absorbed in new districts"		
Dumfries	192	1884	--	1/8/66	B	Neepawa (126)
Daly Union	193	1884	--	1/1/66	B	C. Rivers (1484)
Elphinstone)	196	1884	B	1/6/09	B	C. Elphinstone (196)
C. Elphinstone)		1/6/09	B	1/1/68	D	Pelly Trail S. Div. (37)
Hayfield	200	1884	EC	1/1/61	A	C. Carroll (868)
Forrest	202	"About 1884"	--	13/5/63	A	C. Carman (176)
Florence	203	"About 1884"	--	1/1/67	A	C. Plumas (88)
Gowancroft	204	"About 1884"	--	1/1/67	R	C. Pilot Mound (105)
Glencove	205	"About 1884"	--	1/1/59	A)	C. Glenboro (2367)
)	C. Cypress River (2357)
Grand Valley	206	"About 1884"	--	1/1/67	R	Brandon (129)
Glendale	207	"About 1884"	--	1/1/68	D	Beautiful Plains S. Div. (31)
Glenholm)	208	1884	--	10/6/19	B	C. Glenholm (208)
C. Glenholm)		10/6/19	B	1/1/68	D	Beautiful Plains S. Div. (31)

School District		Formation		Dissolution		Reorganization
Name	No.	Date	Device	Date	Device	
1884: (continued)						
Glen Souris	209	1884	--	1/1/67	R	Brandon (129)
Garnett	210	1884	--	1/1/66	B	C. Sperling (1488)
Gordon	213	1884	--	1/8/66	B) Neepawa (126)) C. Brookdale (1299)
Huron	215	1884	B	1/1/68	A	C. Crystal City (107)
Hazelwood	217	1884	--	1/1/68	D	Rolling River S. Div. (39)
Kerr	220	1884	--	28/6/12	--	C. Hamiota (692)
Kingsley	221	1884	--	1/7/68	A) C. LaRiviere (516)) C. Richard (1092)) C. Swan Lake (345)
Lilyfield	226	"About 1884"		1/1/58	B	Mun. Rosser (2356)
Lornedale (or Lorndale)	228	1884	--	1/1/67	A	Minnedosa (232)
Minnedosa	232	"About 1884"		1/1/68	D	Rolling River S. Div. (39)
McKenzie	235	"About 1884"		1/7/62	A	C. LaRiviere (516)
Mountain City	236	1884	--	1/7/67	A	C. Morden (2440)
Millford	237	"About 1884"		26/5/14	A	C. Stockton (1748)
Mountain View	244	1884	--	1/1/68	D	Beautiful Plains S. Div. (31)
Mount Carmel	238	1884	--	24/7/12	--	C. Manitou (314)
Maple Grove	247	"About 1884"		1/1/68	D	Turtle Mountain S. Div. (44)
Killarney	252	1884	--	1/1/68	D	Turtle Mountain S. Div. (44)
Oak River)	253	1884	--	19/5/17	B	C. Oak River (253)
C. Oak River)		19/5/17	B	1/1/68	D	Rolling River S. Div. (39)
Oakburn .)	255	1884	--	1/1/59	--	C. Oakburn (255)
C. Oakburn)		1/1/59	--			
Odanah	258	1884	--	"Absorbed by surrounding districts"		
Oberan	259	1884	--	1/1/64	A	C. Brookdale (1299)
Norquay	262	1884	--	1/1/59	B	C. Swan Lake (345)
Newanloge	263	1884	--	"Never operated"		
Greenridge)	211	1884				
Maxwell)		Change: 19/12/14	19/12/14	B	C. Gunton (1507)	

School District		Formation		Dissolution		Reorganization
Name	No.	Date	Device	Date	Device	
1884: (continued)						
Northfield	264	1884	--	1/1/61	A	C. Wawanesa (2393)
Oldale	265	1884	--	1/1/50	IA	C. Newdale (431)
Nelson	266	"Formed"	--	"Never operated"		
Pleasant Point	267	1884	--	1/1/62	B	C. Carberry (2404)
Ridgewood	274) "About 1884"--		No indication of operation (1884-1914)		
) Re-formed:				
) 5/5/14	B	1/1/68	D	Hanover S. Div. (15)
Kenton)	280	1884		10/6/14	B	C. Kenton (280)
C. Kenton)		10/6/14	B	1/1/68	D	Birdtail River S. Div. (38)
Snowflake	283	1884	--	3/3/10	B	C. Snowflake (1111)
Strathclair)	284	1884	--	8/3/13	B	C. Strathclair (284)
C. Strathclair)		8/3/13	B	1/1/68	D	Birdtail River S. Div. (38)
Souris	285	1884	--	1/1/60	A	C. Souris (2388)
Raven Lake)	287	1884	--	20/4/54	B	C. Raven Lake (287)
C. Raven Lake)		20/4/54	B	1/1/64	A	C. Shoal Lake (2352)
Silver Creek	288	1884	--	1/1/67	A	C. Russell (2454)
Scotia)	290	1884	--	10/8/18		C. Oakner (290)
C. Oakner)		10/8/18	--	1/1/68	A	C. Hamiota (692)
Stony Mountain	294	1884	--	1/4/67	D	Interlake S. Div. (21)
Tarbolton	297	1884	--	2/6/53	B	C. Bradwardine (1307)
Two Rivers	299	"Sometime about 1884"	--	2/4/40	B	"Not in operation for many years" --2/15
Union	300	1884	--	1/1/68	D	Beautiful Plains S. Div. (31)
Wheatland	304	1884	--	19/5/17	B	C. Oak River (253)
Willow Grove	306	"About 1884"--		1/1/68	D	Rolling River S. Div. (39)
Wood Bay	307	1884	--	1/1/67	A	C. Pilot Mound (105)
Wakopa	308	1884	--	1/1/67	A	Killarney (252)
Willowdale	309	1884	--	1/1/70	A) C. Crystal City (107)) C. Snowflake (1111)) C. LaRiviere (516)

School District		Formation		Dissolution		Reorganization
Name	No.	Date	Device	Date	Device	
1884: (continued)						
Hartney	312	1884	--	1/7/60	A	C. Hartney (2389)
Hebron	316	1884	--	1/1/68	D	Souris Valley S. Div. (42)
Gruenthal	331	"About 1884"	--	"Never operated as a public school--re-formed as #1592"		
Rudnersweide	332	"About 1884"	--	"Never operated as a public school--re-formed as #1752"		
Floral	397	1884	--	1/1/67	A	C. Pilot Mound (105)
1885:						
Bow Park	166	5/1/85	B	"Gradually disappeared")	Dominion City (45) C. Greenridge (1704) Langside (230)
Montgomery	357	5/1/85	--	1/1/65	A	C. Virden (144)
Blaris	358	5/1/85	--	24/4/19	B	Mun. Miniota (149)
Montefiore	359	5/1/85	--	1/6/66	A	C. Deloraine (2448)
Ryerson	360	5/1/85	--	1/1/67	A	C. Oak Lake (439)
Breadalbane	361	5/1/85	--	24/3/64	B	C. Lenore (1758)
Richmond Hill	363	5/1/85	--	1/1/60	A) C. Cypress River (2311)) C. Holland (390)) Ste. Marie (963)
Lawrence	364	5/1/85	--	1/7/66	R	Brandon (129)
Gorrie	365	5/1/85	--	1/1/67	D	Brandon S. Div. (40)
Wolseley	305	5/2/85	--	1/1/60	B	C. Baldur (667)
Elkhorn)	366	5/2/85	--	1/7/64	A	C. Elkhorn (366)
C. Elkhorn)		1/7/64	A	20/10/71	OC	Fort la Bosse S. Div. (41)
Mountain	367	5/2/85	--	1/7/62	A	C. LaRiviere (516)
Belton	370	5/2/85	--	5/6/19		C. Brookdale (1299)
Hilton	395	8/2/85	--	1/1/61	A	C. Wawanesa (2393)
Prairie Grove	271	5/3/85	--	1/1/65	A	C. Dugald (2427)
Kinsmore	371	5/3/85	--	10/6/14	B	C. Lenore (1754)
Minnewawa	372	5/3/85	--	1/1/62	A	C. Nesbitt (724)

School District		Formation		Dissolution		Reorganization
Name	No.	Date	Device	Date	Device	
1885: (continued)						
Boissevain	373	5/3/85	--	1/1/68	D	Turtle Mountain S. Div. (44)
Springhill	374	5/3/85	--	1/1/68	D	Beautiful Plains S. Div. (31)
Mayville	375	5/3/85	--	1/1/65) B) A	C. Woodnorth (1533) C. Virden (144)
Daybreak	376	5/3/85	--	20/5/18	--))	C. Woodnorth (1533) Laggan (1935)
Hillside	377	5/3/85	--	1/1/65	A	C. Virden (144)
Mount Joy	378	5/3/85	--	7/9/15	A))	C. Birtle (132) C. Solsgirth (462)
Dunstan	379	5/3/85	--	24/4/17	A))	C. Birtle (132) C. Foxwarren (525)
Wigton	381	5/3/85	--	1/1/60	B	C. Glenora (736)
Lily	382	5/3/85	--	1/1/66	A	C. Souris (2388)
Bunclody	383	5/3/85	--	1/1/68	D	Souris Valley S. Div. (42)
River Bank	384	5/3/85	--	1/1/62	A)))	C. Carroll (868) C. Nesbitt (724) C. Minto (1174)
Pelican Lake	337	17/3/85	--	1/1/67	B))	C. Belmont (441) Ninette (1028)
East Treherne	298	13/4/85	--	1/1/57	A))	West Treherne (537) Carnot (854)
Erin	385	15/4/85	--	No date: "Absorbed")))	C. Dominion City (45) Stockport (295) Emerado (1237)
Oak Grove	386	15/4/85	--	2/4/40	B	"Inactive for years"
Glenburney	387	15/4/85	--	1/1/68	D	Rolling River S. Div. (39)
West Brenda	388	15/4/85	--	1/1/60	A	C. Melita (440)
Miniota	389	15/4/85	--	30/4/13	B))	C. Miniota (680) in Mun. Miniota (149)

School District		Formation		Dissolution		Reorganization
Name	No.	Date	Device	Date	Device	
1885: (continued)						
Holland)	390	15/4/85	--	17/11/05	--	C. Holland (390)
C. Holland)		17/11/05	--	27/10/70	D	Tiger Hills S. Div. (29)
Holyrood	391	15/4/85	--	17/7/09	--	C. Starbuck (1150)
Sanders	392	15/4/85	--	1/1/68	D	Turtle Mountain S. Div. (44)
Gordon Union	393	15/4/85	--	1/1/56	A	C. Rathwell (578)
Cypress Valley	394	15/4/85	--	4/1/58	--	C. Cypress River (2357)
Northcote	396	15/4/85	--	1/1/67	A	Killarney (252)
Cameron)	406	1/5/85	--	5/11/15	B	C. Cameron (406)
C. Cameron)		5/11/85	B	1/1/68	D	Rolling River S. Div. (39)
Dry River	399	13/5/85	--	1/1/59	B	C. Mariapolis (2373)
Soudan	400	13/5/85	--	2/8/66	B)	C. Plumas (88)
)	Pembroke (848)
Chumah	401	13/5/85	--	28/6/12	A	C. Hamiota (692)
				31/5/18	A	C. Crandall (460)
Medina	402	13/5/85	--	9/10/19	A	Pettapiece (2016)
		Re-formed:		1/1/60	A)	C. Oak River (253)
		24/2/21)	C. Rivers (1484)
Mound)	403	Change:	--			
Opawaka)		no date				
		13/5/85		1/1/60	A)	C. Miami (74)
)	Barclay (657)
Middleton	404	13/5/85	--	1/7/62	A)	C. Manitou (314)
)	C. Darlingford (1228)
Wallace	405	13/5/85	--	1/1/64	A)	C. Rapid City (2392)
)	Mun. Elton (2360)
Graham	398	--/5/85	--	1/7/67	R	Mather (1345)
Iroquois	303	17/6/85	--	1/1/68	D	Beautiful Plains S. Div. (31)
Oak Ridge	328	17/6/85	--	1/1/64	A	Killarney (252)
Tiger Hills	335	17/6/85	--	1/1/66	B	C. Baldur (667)
Bru	368	17/6/85	--	1/1/60	A)	C. Cypress River (2357)
)	C. St. Alphonse (2371)

School District		Formation		Dissolution		Reorganization
Name	No.	Date	Device	Date	Device	
1885: (continued)						
Bradley	369	17/6/85	--	1/4/67	D	Boundary S. Div. (16)
Hernefield	407	17/6/85	--	1/1/58	A	C. Waskada (492)
Chesterfield	408	17/6/85	--	1/1/64	B	C. Melita (440)
Verona	409	17/6/85	--	1/1/58	A	C. Waskada (492)
Princess	410	17/6/85	--	1/1/58	A	C. Waskada (492)
Otter	411	17/6/85	--	1/1/67	A	C. Deloraine (2448)
The Oaks	412	17/6/85	--	1/1/53	B) C. Clearwater (2324)) Goudney (87)) Crystal City (107)
Star Mound	413	17/6/85	--	1/1/62	A	C. Snowflake (1111)
Erinview	414	17/6/85	--	1/1/65	A) C. Teulon (1093)) Armstrong (1842)
Harmer	415	17/6/85	--	1/1/60	B	C. Richard (1092)
Elgin	318	11/7/85	--	18/3/13	--	C. Strathclair (284)
Paisley	321	11/7/85	--	22/4/14	--	C. Carroll (868)
Kemnay	444	18/7/85	--	1/4/67	D	Brandon S. Div. (40)
Cassandra	445	--/7/85	--	1/1/59	A	C. Treherne (537)
Victoria Lake	446	--/7/85	--	--/5/60	B	C. Lena (1393)
Glenvale	447	--/7/85	--	1/1/67	R	C. Souris (2388)
Weir	448	--/7/85	--	1/1/56	B) C. Basswood (1252)) Moline (543)) C. Newdale (431)
Excelsior	449	--/7/85	--	1/1/60	B	C. Glenora (736)
Truro	450	--/7/85	--	1/1/61	A) C. Dand (1913)) C. Lauder (779)
St. Mary's	451	--/7/85	--	1/1/67	D	Angus (1487)
Seeburn	452	--/7/85	--	1/1/67	R	Angus (1487)
Belmont)	453	--/7/85	--	--	--	
Lloyd George)		Change: no date	--	1/1/59	A) Clegg (109)) C. Miami (74)

School District		Formation		Dissolution		Reorganization
Name	No.	Date	Device	Date	Device	
1885: (continued)						
Bayview	454	--/7/85	--	1/6/66	A	C. Deloraine (2448)
Grove	455	--/7/85	--	1/6/66	A	C. Deloraine (2448)
Bidford	456	--/7/85	--	1/6/66	A	C. Deloraine (2448)
Primrose	457	--/7/85	--	1/1/68	D	Turtle Mountain S. Div. (44)
Lake) Shoal Lake)	458	--/7/85	--	1/1/56	A	C. Shoal Lake (2352)
		Change: 9/4/37				
Dalton	459	--/7/85	--	1/1/64	A	Alexander (338)
Carlingville)	460	--/7/85	--	31/5/18	--	C. Crandall (460)
C. Crandall)		31/5/18	--	1/1/68	D	Birdtail River S. Div. (38)
Lily Bay	461	--/7/85	--	1/1/68	A	Lakeshore S. Div. (23)
Solsgirth)	462	--/7/85	--	18/11/11	--	C. Solsgirth (462)
C. Solsgirth)		18/11/11	--	1/1/68	D	Birdtail River S. Div. (38)
Ellice	463	--/7/85	--	1/1/59	A	C. St. Lazare (2366)
Castleavery	416	4/8/85	--	1/4/67	D	Intermountain S. Div. (36)
Royal	417	5/8/85	--	1/1/68	D	Turtle Mountain S. Div. (44)
Fairfield	418	5/8/85	--	1/1/67	R)	Killarney (252)
)	C. Buttrum (679)
Lakeview	419	5/8/85	--	1/1/60	A	C. Swan Lake (345)
Schanzenfeld	420	5/8/85	--	--	--	--
Rosette	421	5/8/85	--	23/7/12	--	Arnaud (1175)
Meadasa	422	5/8/85	--	"Apparently never operated--district wiped out by surrounding formations"		
Barber	423	9/9/85	--	1/1/62	A)	C. Hartney (2389)
)	C. Elgin (153)
Millan	424	9/9/85	--	1/1/68	D	Souris Valley S. Div. (42)
Griswold	425	9/9/85	--	20/10/71	D	Fort la Bosse S. Div. (41)
Hagyard	426	9/9/85	--	1/1/66	A	C. Oak Lake (439)
Ashfield	428	9/9/85	--	1/1/66	B	C. Happy Thought (1452)

School District		Formation		Dissolution		Reorganization
Name	No.	Date	Device	Date	Device	
1885: (continued)						
Roseberry) Neelin)	429	9/9/85 Change: --/8/41	-- --	1/1/68	D	Turtle Mountain S. Div. (44)
Boss Hill	430	23/10/85	--	1/1/66	--	C. Virden (144)
Harrison) Newdale))		23/10/85 Change: no date	-- --	31/7/17	--	C. Newdale (431)
C. Newdale)		31/7/17	--	1/1/68	D	Birdtail River S. Div. (38)
Rookhurst	432	--/10/85	--	1/1/67	R	Minnedosa (232)
Kaleida	433	--/10/85	--	31/7/64	B	C. Manitou (314)
Aweme	434	--/10/85	--	1/7/66	R	Brandon (129)
Coldstream	435	--/10/85	--	1/7/66	R)	Minnedosa (232)) Franklin (780)
Lavinia) C. Lavinia)	436	--/10/85 3/3/20	-- --	3/3/20 1/1/61	-- A	C. Lavinia (436) C. Hamiota (692)
Highview	427	4/11/85	--	11/5/60	B	C. Lena (1393)
Lanark	763	22/12/85	--	1/1/64	A	C. Reston (141)
West Lake	311	1885	--	1/1/67	R)	Boissevain (373)) Killarney (252)
1886:						
Craigilea) C. Belmont)	441	16/2/86 10/7/17	-- B	10/7/17 1/1/71	B M	C. Belmont (441) Tiger Hills S. Div. (29)
Ravenswood	437	4/3/86	--	17/10/18	--	C. Graysville (1493)
Meridian	438	4/3/86	--	1/1/60	A)	C. Brant (1703)) Ridgeway (1470)
Oakwood) C. Oak Lake)	439	4/3/86 1/1/67	-- A	1/1/67 --	A	C. Oak Lake (439)

School District		Formation		Dissolution		Reorganization
Name	No.	Date	Device	Date	Device	
1886: (continued)						
Hargrave	482	--/11/86	--	1/1/69	A	C. Virden (144)
Hun's Valley)	732	21/12/86	--	--	--	--
Polonia)		Original name crossed out		1/7/68	D	Beautiful Plains S. Div. (31)
1887:						
Arthur	494	11/1/87	--	1/1/58	A	C. Waskada (492)
Lincoln	496	11/1/87	--	13/10/13	B	C. Elding (1659)
Bethel	301	2/2/87	--	1/1/65	A	C. Buttrum (679)
Alcester	380	2/2/87	--	1/1/54	A	C. Margaret (212)
Norman	484	2/2/87	--	1/1/59	B	Mun. Elton (2360)
Ninga	485	2/2/87	--	1/1/68	D	Turtle Mountain S. Div. (44)
Botany	486	2/2/87	--	1/1/60	B	C. Souris (2388)
Purple Hill	487	2/2/87	--	1/1/59	B	C. Medora (493)
Riding Mountain	491	8/2/87	--	1/6/09	--	C. Elphinstone (196)
Ferndale	498	8/2/87	--	1/7/66	B)	C. Sanford (86)
)	C. Starbuck (1150)
Belses	501	1/3/87	--	1/1/68	A	C. Pipestone (737)
Chipping Hill	488	3/3/87	--	1/1/65	A	C. MacGregor (2434)
Deloraine)	490	3/3/87	--	9/5/21	--	C. Deloraine (490)
C. Deloraine)		9/5/21	--	1/6/66	A	C. Deloraine (2488)
Moria)		3/3/87	--	--	--	--
Waskada)	492	Change:	--	1/1/58	A	C. Waskada (492)
)		no date				
C. Waskada)		1/1/58	A	1/1/68	D	Antler River S. Div. (43)
Medora)	493	3/3/87	--	1/1/59	B	C. Medora (493)
C. Medora)		1/1/59	B	1/1/68	D	Antler River S. Div. (43)
Isbister	500	12/3/87	--	1/1/64	B	Oak Bank (46)
Stephenfield	518	24/3/87	--	20/11/20	A	C. Stephenfield (2048)
Dunedin	521	5/4/87	--	"Never organized nor operated"		
Brigdenly)	497	6/4/87	--	9/12/09	--	C. Brigdenly (497)
C. Brigdenly)		9/12/09	--	1/1/68	A	C. Carman (176)

School District		Formation		Dissolution		Reorganization
Name	No.	Date	Device	Date	Device	
1886: (continued)						
Melita)	440	4/3/86	--	--/4/09	B	C. Melita (440)
C. Melita)		--/4/09	--	1/1/68	D	Antler River S. Div. (43)
Sanderson	442	4/3/86	--	20/10/71	OC	Fort la Bosse S. Div. (41)
Addington	443	4/3/86	--	1/1/60	A	Lennox (317)
Harrow	464	4/6/86	--	1/7/66	B	C. Rivers (1484)
Northend)	465	4/6/86	--	1/1/68	D	Beautiful Plains S. Div. (31)
Birney)		Change: no date	--			
Lore	466	6/7/86	--	24/6/12	--	C. Manitou (314)
Bloomsbury	467	6/7/86	--	1/1/67	R	Brandon (129)
Bellafield	468	6/7/86	--	1/1/68	D	Turtle Mountain S. Div. (44)
Huntley	477	3/8/86	--	1/1/68	D	Turtle Mountain S. Div. (44)
Belfast	469	4/8/86	--	20/1/89	--	Ingelow (560)-- formerly Woodlea (560)
Rowland	470	4/8/86	--	1/1/65	A	C. Buttrum (679)
Blythe	471	4/8/86	--	1/1/64	A)	C. Wawanesa (2393)
)	Shilo Siding (1973)
Brokenhead	472	4/8/86	--	1/1/66	A	C. Brokenhead (2436)
Whitefield	473	4/8/86	--	1/1/60	A	C. Souris (2388)
Brownlea	474	4/8/86	--	1/1/67	A)	Boissevain (373)
)	C. Minto (1174)
Inverness	475	4/8/86	--	23/12/59	B	C. Inverness (2382)
Connor	476	4/8/86	--	1/1/62	B	C. MacDonald (2401)
Arizona	478	2/9/86	--	1/1/68	D	Pine Creek S. Div. (30)
Rosehill)	483	25/9/86	--	1/6/66	A	C. Deloraine (2448)
Thirlstane)		Change: 25/10/86	--			
Poplar Hill	479	3/11/86	--	11/3/67	D	Brandon S. Div. (40)
Copperfield	480	3/11/86	--	1/1/67	R	C. Pilot Mound (105)
Glanton	481	3/11/86	--	1/1/59	B	Mun. Elton (2360)

School District		Formation		Dissolution		Reorganization
Name	No.	Date	Device	Date	Device	
1887: (continued)						
Joslin	499	6/4/87	--	1/1/65	A	C. Virden (144)
Portage Creek	505	11/4/87	--	11/3/67	D	Portage la Prairie S. Div. (24)
Binscarth	506	13/4/87	--	1/1/51	A	C. Binscarth (2326)
Millwood	507	23/4/87	--	1/1/68	D	Pelly Trail S. Div. (37)
Tremaine	502	13/5/87	--	1/1/68	D	Rolling River S. Div. (39)
Blumstein	503	13/5/87	--	1/1/69	A	Winkler (747)
Ross	504	13/5/87	--	14/4/15	--	C. Ross (1782)
Lowestoft	509	21/5/87	--	1/1/54	A	C. Roland (2348)
North Derby	508	2/6/87	--	1/1/57	B)	South Derby (1390)
)	Neelin (429)
)	Rock Lake (1078)
Dunallen	548	4/6/87	--	1/1/66	A)	Minto (1174)
)	Boissevain (373)
Coultervale	515	7/6/87	--	1/1/68	D	Antler River S. Div. (40)
Oakner	510	14/6/87	--	10/8/18	--	C. Oakner (290)
Camille	511	14/6/87	--	1/1/66	B	C. Holland (390)
Glenboro	512	18/8/87	--	1/1/59	A	C. Glenboro (2367)
Boston	513	18/8/87	--	"Never organized nor operated"		
North Antler	514	23/8/87	--	1/1/56	B	Mun. Edward (2353)
LaRiviere)	516	14/9/87	--	1/7/62	A	C. LaRiviere (516)
C. LaRiviere)		1/7/62	A	7/5/71	OC	Pembina Valley S. Div. (27)
Richview	528	7/10/87	--	1/1/68	D	Turtle Mountain S. Div. (44)
Hazel	517	11/10/87	--	1/7/66	B	C. Manitou (314)
Menota	519	2/11/87	--	1/1/59	A)	C. Napinka (2369)
)	C. Medora (493)
Henbowden	520	1/12/87	--	"Never organized nor operated"		
Mowbray	245	1887	--	31/7/67	B	C. Manitou (314)
West Lynn	495	1887	--	"Apparently never organized nor operated"--but letter in file (Aug. 26, 1887) states S. D. 495 <u>did</u> operate.		

School District		Formation		Dissolution		Reorganization
Name	No.	Date	Device	Date	Device	
1888:						
Fairbank	522	3/1/88	--	1/1/48	A	No record of land disposal
Silberfeld	523	10/1/88	--	6/6/11	--	Silberfeld (1590)
Stuartburn	536	10/1/88	--	1/4/67	D	Boundary S. Div. (16)
Ste. Anne Centre	1022	23/1/88	--	15/7/59	A	C. Ste. Anne (2379)
Flee Island	527	28/2/88	--	1/7/64	B	C. High Bluff (2418)
Fairburn	524	1/3/88	--	1/1/68	A	Boissevain (373)
Bayfield)	525	1/3/88	--	2/5/16	A	C. Foxwarren (525)
C. Foxwarren)		2/5/16	A	1/1/68	D	Birdtail River S. Div. (38)
Huntingdon	542	2/3/88	--	1/1/60	A	C. Souris (2388)
Caranton	526	6/3/88	--	1/1/67	A	Boissevain (373)
Baie St. Paul West	534	6/3/88	--	1/1/63	A	C. St. Eustache (2409)
Stanley	535	6/3/88	--	24/7/12	--	C. Manitou (314)
Glendenning	552	6/3/88	--	1/1/67	R	Killarney (252)
Mimosa	532	10/3/88	--	1/1/59	A)	C. Medora (493)
)	C. Waskada (492)
Burwalde	529	15/3/88	--	--	--	--
West Treherne)	537	15/3/88	--	1/1/59	A	C. Treherne (537)
C. Treherne)		1/1/59	A	1/1/71	D	Tiger Hills S. Div. (29)
Suthwyn	530	28/4/88	--	1/1/64	B	C. Dugald (2427)
Old Dauphin	531	3/5/88	--	1/9/61	B	Dauphin Town (905)
Greenridge)	544	29/5/88	--			
Brook's Grove)		Change: no date			19/8/13	--
Moline	543	1/6/88	--	1/1/66	B	C. Rivers (1484)
Wakefield)	533	2/6/88	--			
Petersfield)		Change: --/2/15			1/4/67	D
Good Hope	539	4/6/88	--	1/4/67	D	Interlake S. Div. (21)
Netley	538	7/6/88	--	1/1/64	A	C. Teulon (1093)

School District		Formation		Dissolution		Reorganization
Name	No.	Date	Device	Date	Device	
1888: (continued)						
Centre	540	7/6/88	--	1/1/65	A)	C. Brant (1703)) Stonewall (108)) C. Balmoral (1710)
East St. Paul) Bird's Hill)	541	7/6/88 Change: 27/12/27	--	1/1/54	B	Mun. East St. Paul (2322)
Crewe	546	15/6/88	--	25/2/18		"Gradually absorbed in surrounding districts"
Poplar Park	545	1/8/88	--	1/4/67	D	Lord Selkirk S. Div. (11)
Bernice	547	1/8/88	--	1/1/65	A	C. Napinka (2369)
Westhall	550	6/8/88	--	1/1/64	A)	C. Hartney (2389)) C. Elgin (153)
St. Luke	551	6/8/88	--	18/2/13	--	C. Fairfax (1195)
Charleston	553	6/8/88	--	"Absorbed in surrounding districts"		
St. Vital East	739	6/8/88	--	24/7/99	A	St. Vital (1024)
Plum Hollow	549	18/8/88	--	1/1/63	A	C. Lena (1393)
Alfred	554	17/9/88	--	15/2/36	OC	Alonsa (1920)
Minniska	556	29/9/88	--	1/1/67	A	C. Russell (2454)
Ladywood	555	8/10/88	--	1/1/68	D	Agassiz S. Div. (13)
Eugenhof	564	6/11/88	--	"Never operated and land to Eugenhoff (1591)"		
McBride	558	15/11/88	--	1/1/67	B)	C. Basswood (1252)) C. Rapid City (2392)
Fairford	557	17/11/88	--	"Never operated"		
Gilead	565	19/11/88	--	13/11/12	--	C. Elgin (153)
Scandinavia	567	8/12/88	--	1/1/68	D	Rolling River S. Div. (39)
Sight Hill	563	31/12/88	--	1/1/68	D	Pine Creek S. Div. (30)

School District		Formation		Dissolution		Reorganization
Name	No.	Date	Device	Date	Device	
1889:						
Verity	561	8/1/89	--	1/1/68	D	Birdtail River S. Div. (38)
Plainville	562	8/1/89	--	18/2/13	--	C. Fairfax (1195)
Woodlea) Ingelow)	560	20/1/89 Change: no date	--	1/1/60	B	C. Brookdale (1299)
Woodville	599	21/1/89	--	13/5/71	R	C. Elkhorn (366)
Whitebank Lea	593	2/2/89	--	12/7/57	B	"Dissolved--lands in no school district"
Wolflee) Wolflea)	590	5/2/89 Name changed (?)	--	1/1/60	A	C. Souris (2388)
Franklin	559	6/2/89	--	13/5/13	--	Lundar (1617)
Springbrook	566	6/2/89	--	1/1/65	A	C. Austin (2433)
Bluff Island	597	9/2/89	--	6/5/36	OC	Mun. St. Laurent (1416)
Tyndall	568	26/2/89	--	1/7/66	A	C. Garson-Tyndall (2450)
West Hope	580	2/3/89	--	1/5/19	--	C. Bethany (161)
Lambton	573	22/3/89	--	1/1/67	R))	C. Reston (141) C. Virden (144)
Preston	572	1/4/89	--	1/7/67	A	C. Gladstone (2457)
Cloverdale	577	6/4/89	--	1/4/67	D	Lord Selkirk S. Div. (11)
Boulton	569	11/4/89	--	1/1/67	R	Inglis (2107)
Lockerby	570	11/4/89	--	1/7/67	A	C. Inglis (2458)
Hunter	571	11/4/89	--	1/1/67	R))	Poplar Hill (479) C. Rivers (484)
Kelloe	574	11/4/89	--	1/6/65	A	C. Shoal Lake (2352)
Perth	575	11/4/89	--	1/1/58	A	C. Rossburn (2358)
Brydges) Orange Ridge)	576	Change: no date 19/4/89	-- --	1/1/68	D	Beautiful Plains S. Div. (31)
Rathwell)	578	1/5/89	--	1/1/56	A	C. Rathwell (578)
C. Rathwell)		1/1/56	A	1/1/71	D	Tiger Hills S. Div. (29)

School District Name	No.	Formation		Dissolution		Reorganization
		Date	Device	Date	Device	
1889: (continued)						
Lees	579	1/5/89	--	1/1/63	A)	C. Rathwell (578) C. Notre Dame de Lourdes (2390)
Chicken Hill	581	4/5/89	--	31/7/65	B	C. Point Douglas (1475)
Overdale	582	4/5/89	--	1/1/65	B	C. Manitou (314)
Shannon	583	4/5/89	--	1/7/65	A	C. Morden (2440)
Kola	601	7/5/89	--	20/10/71	OC	Fort la Bosse S. Div. (41)
Centreville	606	7/5/89	--	1/1/59	A)	C. Treherne (537) C. Holland (393)
Wilson Glen	713	7/5/89	--	1/1/59	A	C. Treherne (537)
Maple	584	14/5/89	--	9/7/13	--	Palestine (17)
Gimli	585	14/5/89	--	1/4/67	D	Evergreen S. Div. (22)
Arnes	586	14/5/89	--	1/1/66	A	C. Riverton (2443)
Lundi) Riverton)	587	14/5/89 Change: no date	--	1/1/66	A	C. Riverton (2443)
Rosser	594	18/5/89	--	1/1/58	B	Mun. Rosser (2356)
Baldur) Hnausa)	588	20/5/89 Change: 15/2/15	--	1/1/67	B	C. Riverton (2443)
Big Island	589	20/5/89	--	1/4/67	D	Evergreen S. Div. (22)
Chalton	592	20/5/89	--	1/4/67	D	Lakeshore S. Div. (23)
Harrowby	603	1/6/89	--	1/8/67	A	C. Russell (2454)
Douglas	591	3/6/89	--	1/1/59	B	Mun. Elton (2360)
Belleview	598	6/6/89	--	20/10/71	OC	Fort la Bosse S. Div. (41)
Pine Ridge	608	15/6/89	--	1/1/65	B	C. Oak Bank (2426)
Grand Bend	595	22/6/89	--	1/1/60	B	C. Lauder (779)
Jaques	605	3/8/89	--	1/1/67	A	Killarney (252)
South Brandon	596	7/8/89	--	1/1/67	D	Brandon S. Div. (40)

School District		Formation		Dissolution		Reorganization
Name	No.	Date	Device	Date	Device	
1889: (continued)						
Otto)		7/8/89	--		--	
Oak Bluff)	600	Change: no date		29/3/13	--	C. Oak Bluff (600)
C. Oak Bluff)		29/3/13	--	1/5/69	D	Morris-Macdonald S. Div. (19)
Mossgiel	602	7/8/89	--	1/7/65	A	C. Elkhorn (366)
Buckingham	604	7/8/89	--	1/7/65	A	C. Elkhorn (366)
Otterburne West	950	19/9/89	EC	1/1/67	B)	C. Otterburne (2400)
)	C. Niverville (315)
)	C. St. Pierre (2395)
)	C. Ste Agathe (2385)
Sidney	607	2/10/89	--	1/1/68	D	Pine Creek S. Div. (30)
Beausejour	609	6/11/89	--	1/1/68	D	Agassiz S. Div. (13)
Wassewa	612	20/11/89	--	1/1/68	D	Boissevain (373)
1890:						
Bird	610	6/3/90	--	"Never operated"		
Hazeldell	611	6/3/90	--	1/7/60	B)	Cartwright (174)
)	C. Holmfield (699)
Vermillion	613	6/3/90	--	1/3/02	--	Dauphin Town (905)
Balmerino	615	12/3/90	--	1/1/51	A	C. Binscarth (2326)
Tobarmore	616	17/3/90	--	1/1/68	D	Beautiful Plains S. Div. (31)
Whyllie	617	21/3/90	--	7/4/09	"Land absorbed into other districts"	
Maplewood	662	15/4/90	--	19/5/17	--	C. Oak River (253)
Maple Lake	614	16/4/90	--	1/1/68	D	Souris Valley S. Div. (42)
Hiawatha	618	16/4/90	--	1/1/67	A)	C. Margaret (212)
)	Boissevain (373), Ninga (485)
Boyne Creek	620	13/5/90	--	1/1/59	A	C. Treherne (537)
Elm River	622	27/5/90	--	1/4/67	D	Portage la Prairie S. Div. (24)
Salem	623	27/5/90	--	1/1/67	A	C. Prairie Central (2456)
Parkissimo	621	3/6/90	--	"Absorbed in surrounding districts"		
Gardiner	619	4/6/90	--	31/12/61	B)	Beresford Village (1130)
)	Roseland (277), S. Brandon (596)

School District		Formation		Dissolution		Reorganization
Name	No.	Date	Device	Date	Device	
1890: (continued)						
Norwood	642	2/8/90	--	1/4/67	D	Lord Selkirk S. Div. (11)
Makepeace	637	3/12/90	--	1/1/61	A	Basswood (1252)
1891:						
Valley	624	6/1/91	--	16/8/13	--	C. Valley (1719)
Brown	625	6/1/91	B	1/1/61	A	C. Melita (440)
Belfry	626	6/1/91	--	1/1/56	B	Mun. Edward (2353)
Lenore	628	6/1/91	--	10/6/14	--	C. Lenore (1754)
Grund	627	7/1/91	--	"Never operated"		(See 2343)
Edna	664	7/1/91	--	19/12/51	B	No further records
Wapaha	634	3/2/91	--	1/1/67	A	Boissevain (373)
Twyford	663	10/2/91	--	1/1/66	B) Ayr (150)) C. Arden (341)
Hillview	632	26/2/91	--	1/1/64	A	C. Reston (141)
Path Head	675	27/2/91	--	1/1/65	A	C. MacGregor (2434)
Gartmore	629	28/2/91	--	12/2/58	B	Dauphin Town (905)
Gilbert Plains	630	28/2/91	--	1/1/66	B	C. Brickburn (998)
Markham	631	28/2/91	--	1/1/65	B	C. Brickburn (998)
Wawanesa	672	1/3/91	--	1/1/61	A	C. Wawanesa (2393)
Palmerston	638	6/3/91	--	24/4/19	B	Mun. Miniota (149)
Rosebud	644	11/3/91	--	1/1/64	A	C. Crystal City (107)
Rollins	645	11/3/91	--	1/6/58	A	C. Crystal City (107)
St. Lawrence	646	11/3/91	--	1/7/64	A) C. Crystal City (107)) C. Clearwater (2324)
Turriff	661	13/3/91	--	1/1/59	B	Mun. Elton (2360)
Cuthbert	633	14/3/91	--	3/7/37	B	No record of land disposal
Hawkins	643	17/3/91	--	1/1/59	A	C. Glenboro (2367)
Waverly	650	17/3/91	--	5/1/15	--) Fair Valley (1749)) Patricia (1768)
Ballykilbeg	639	19/3/91	--	"Formation was illegal and it has never operated"		

School District		Formation		Dissolution		Reorganization
Name	No.	Date	Device	Date	Device	
1891: (continued)						
Forestville	656	20/3/91	--	1/1/65	A	C. Austin (2433)
Oakville	655	30/3/91	--	1/4/67	D	Portage la Prairie S. Div. (24)
Strathallan	635)	31/3/91	--	19/5/11	--	C. Waukeemo (766)
)	Re-formed:				
)	29/4/15	--	1/1/68	A	Boissevain (373)
Rayfield	636	31/3/91	--	1/1/57	A)	Boissevain (373)
)	East Lynne (1180)
Plum Coulee	651	1/4/91	--	1/1/67	A	C. Plum Coulee (2446)
Barclay	657	2/4/91	--	1/1/63	A	C. Darlingford (1228)
Valley View	666	2/4/91	--	1/1/62	A	C. Snowflake (1111)
Badger	640	1/4/91	--	1/7/55	A)	C. Roland (2348)
)	Rosewell (1071)
Milton	665	1/4/91	--	4/9/51	B	"Lands to neighboring districts"
Linwood	641	8/4/91	--	1/1/62	A	C. Carberry (2404)
Kjarna	647	11/4/91	--	1/4/67	D	Evergreen S. Div. (22)
Morton	652	11/4/91	--	20/11/17	--	C. Miami (74)
Tenterfield	653	18/4/91	--	1/1/61	--	C. Wawanesa (2393)
Brampton	671	18/4/91	--	1897 (?)	--	"Absorbed in new formations"
Emmeline	683	18/4/91	--	1/1/65	A	C. MacGregor (2434)
Simpson		21/4/91	--	--	--	--
Baldur	667	Change: no date	--	1/1/60	B	C. Baldur (667)
C. Baldur		1/1/60	B	1/1/71	D	Tiger Hills S. Div. (29)
Spruce Creek	723	28/4/91	--	15/8/59	B	Dauphin Town (905)
Elsmith	648	4/5/91	--	1/9/67	R	Portage la Prairie S. Div. (24)
Spring Valley	649	6/5/91	--	1/1/67	R)	C. Bradwardine (1307)
)	C. Rivers (1404)
Kirkwood	654)	7/5/91	--	4/5/21	--	C. Deloraine (490)
)	Re-formed:				
)	7/9/35	JO	1/1/67	A	C. Deloraine (2448)

School District		Formation		Dissolution		Reorganization
Name	No.	Date	Device	Date	Device	
1891: (continued)						
Asessippi	658	20/5/91	--	1/1/63	B)	Inglis (2107)
)	Rochdale (1268)
)	Royston (2049)
)	Shellbank (1537)
)	Thunder Creek (1455)
Winterton	716	9/6/91	--	23/7/15	--	C. Basswood (1252)
Minnetonka	659	10/6/91	--	1/4/67	D	Portage la Prairie S. Div. (24)
Seine River	681	13/6/91	--	"Never operated"		
Alma	668	7/7/91	--	1/1/61	B	C. Belmont (441)
Delta	669	7/7/91	--	10/8/17	--	C. Belmont (441)
Lillyhill	670	14/7/91	--	1/1/64	A	C. Wawanesa (2393)
Duncragg	660	15/7/91	--	1/1/66	A)	C. Wawanesa (2393)
)	C. Dunrea (147)
)	C. Ninette (1028)
St. Hyacinthe	729	25/7/91	--	1/1/59	A	C. St. Hyacinthe (2373)
Grosse Isle	698	10/8/91	--	3/5/19	--	C. Grosse Isle (1975)
Sarahville)	680	11/8/91	--	30/4/13	--	C. Miniota (680)
C. Miniota)		30/4/13	--	24/4/19	B	Mun. Miniota (149)
Prestwick	673	7/10/91	--	1/1/59	A)	C. St. Hyacinthe (2373)
)	C. Oak Bluff (600)
)	C. Sanford (86)
Buttrum)	679	9/10/91	--	1/1/64	B	C. Buttrum (679)
C. Buttrum)		1/1/64	B	1/1/68	D	Turtle Mountain S. Div. (44)
Purple Bank	682	13/10/91	--	1/1/67	D	Boundary S. Div. (16)
Beaver Rapids	674	11/11/91	--	1/1/66	A	C. Rutherglen (1297)
Glenallan	676	11/12/91	--	1/1/66	A	C. Kelwood (1317)
Smith's Glen	677	11/12/91	--	11/10/10	--	C. Kelwood (1317)

School District		Formation		Dissolution		Reorganization
Name	No.	Date	Device	Date	Device	
1892:						
Lothair	678	5/1/92	--	1/1/59	I. A.	No further records
Barley	689	2/2/92	--	3/11/42	B	C. Holland (390)
Gourlay	695	12/2/92	--	7/8/51	B)	Glanton (481)
)	Moore Park (1008)
)	C. Justice (696)
Justice)	696	12/2/92	--	11/4/11	B	C. Justice (696)
C. Justice)		11/4/11	B	1/1/59	B	Mun. Elton (2360)
Pierson	685	15/2/92	--	1/1/56	B	Mun. Edward (2353)
Poplar Grove	686	16/2/92	--	1/1/65	B)	C. Cardale (1763)
)	C. Rivers (1484)
Maffan	727	20/2/92	B	15/10/19	--	C. Deleau (785)
Erroll	693	27/2/92	--	24/3/64	B	C. Lenore (1754)
Wilson River	688	1/3/92	--	15/8/59	B	Dauphin Town (905)
Roseneath)	691	1/3/92	--	17/9/21	B	C. Roseneath (691)
C. Roseneath)		17/9/21	--	1/1/67	A	Minnedosa (232)
Robert Burns	704	19/3/92	--	1/1/67	D	Brandon S. Div. (40)
Mount Vernon	697	25/3/92	--	1/1/59	B	Mun. Elton (2360)
Hamiota)	692	1/4/92	--	28/6/12	--	C. Hamiota (692)
C. Hamiota)		28/6/12	--	1/1/68	D	Birdtail River S. Div. (38)
Tremblay	707	8/4/92	--	1/1/59	A	C. Napinka (2369)
Elva	694	6/5/92	--	1/1/56	B	Mun. Edward (2353)
Holmfield)	699	12/5/92	--	1/1/59	A	C. Holmfield (699)
C. Holmfield)		1/1/59	A	1/1/68	A	Turtle Mountain S. Div. (44)
Hullett	700	12/5/92	--	1/1/68	A	Killarney (252)
Enterprise	701	12/5/92	--	1/1/68	D	Turtle Mountain S. Div. (44)
Pumpkin Plains	702	14/5/92	--	1/1/61	A	C. St. Lazare (2366)
Image Creek	712	17/5/92	--	1/1/65	A	C. MacGregor (2434)
Oak Dale	709	21/5/92	--	1/1/67	R	Neepawa (126)
Halboro	710	21/5/92	--	1/1/67	R	Killarney (252)

School District		Formation		Dissolution		Reorganization
Name	No.	Date	Device	Date	Device	
1892: (continued)						
Freeland	711	21/5/92	--	--/6/19	--	"Absorbed in surrounding districts"
Myrtle)	708	23/5/92	--	5/8/19	--	C. Myrtle (708)
C. Myrtle)		5/8/19	--	1/1/68	D	Midland S. Div. (25)
Notre Dame de Lourdes	690	28/5/92	--	1/1/60	A	C. Notre Dame de Lourdes (2390)
Winchester	706	1/6/92	--	1/1/68	D	Beautiful Plains S. Div. (31)
Grande Pré	714	2/6/92	B	14/4/20	B	C. Lauder (779)
Kingswood	703	7/6/92	--	1/6/61	A	C. Niverville (315)
Gnanton	715	22/6/92	--	7/12/11	--)	C. Birtle (132)
)	Rothesay (350)
Dale	705	29/6/92	--	1/7/63	--	C. Dale Prospect (2417)
Hatheway	717	4/7/92	B	1/7/58	B	C. Broomhill (2363)
Hiltonmye	719	5/7/92	B	1/1/68	A	C. Glenboro (2367)
Bernier	718	20/8/92	B	1/4/67	D	White Horse Plain S. Div. (20)
Ravens Glen	687	27/8/92	--	1/5/15	--	C. Cardale (1763)
Union Rossendale)	742	2/9/92	--	--	--	--
Lavenham)		Change: no date			1/1/64	--
Tales	721	16/9/92	A	1/1/65	A	C. Erickson (2405)
Long River	720	5/10/92	B	1/1/68	A	Killarney (252)
Sandringham	722	17/10/92	--	1/9/65	B	Dauphin Town (905)
Turtle River	725	31/10/92	--	1/4/67	D	Dauphin-Ochre S. Area (1)
Arrowton	728	9/11/92	A	21/5/12	--	C. Decker (320)
Roseisle	726	12/11/92	B	24/7/11	--	C. Roseisle (726)
C. Roseisle		24/7/11	--	1/1/68	D	Midland S. Div. (25)
Glenora)	736	22/11/92	--	1/1/60	B	C. Glenora (736)
C. Glenora)		1/1/60	B	1/1/71	D	Tiger Hills S. Div. (29)
Elam	684	18/12/92	--	1/7/65	A	C. Morden (2440)
Nesbitt)	724	21/12/92	B	1/1/62	A	C. Nesbitt (724)
C. Nesbitt)		1/1/62	A	1/1/68	D	Souris Valley S. Div. (42)

School District		Formation		Dissolution		Reorganization	
Name	No.	Date	Device	Date	Device		
1893:							
Ridge Road	730	4/1/93	--	1/1/67	--	C. Prairie Central (2456)	
Lyleton)	731	4/1/93	B	24/1/12	B	C. Lyleton (731)	
C. Lyleton)		24/1/12	B	1/1/56	B	Mun. Edward (2353)	
Major	758	5/1/93	--	18/3/13	--	C. Strathclair (284)	
Poplar Bluff	734	1/2/93	--	1/1/67	A	C. Prairie Central (2456)	
Islay	733	4/2/93	--	1/1/68	D	Pelly Trail S. Div. (37)	
Willow Range)	741	10/2/93	--		--		
Fortier)		Change: no date	--		1/4/67	D	Portage la Prairie S. Div. (24)
Isaford	746	10/2/93	--	"Never operated"	--	Woodglen (1722)	
Bay Centre	738	11/2/93	--	1/4/67	D	Dauphin-Ochre S. Area (1)	
Edwin	735	20/2/93	--	1/1/67	A	C. Prairie Central (2456)	
Pipestone)	737	24/2/93	--	22/10/20	--	C. Pipestone (737)	
C. Pipestone)		22/10/20	--	30/10/71	OC	Fort la Bosse S. Div. (41)	
Wood Lake	751	1/3/93	--	1/1/67	A	Boissevain (373)	
Ivanhoe	764	2/3/93	--	1/7/67	B)	C. Plumas (88)	
)	C. Glenholm (208)	
)	C. Arden (341)	
Grandview)	748	3/3/93	--		--)	Dand (1913)	
Berry Hill)		Change: no date	--		1/1/61	A)	C. Medora (493)
)	Thirlstane (483)
)	C. Lauder (779)
Kleinstadt	781	8/3/93	--	1/1/67	B	C. Altona (333)	
Hanlan)	740	11/3/93	--		--		
Warren)		Change: no date	--		26/3/10	--	C. Warren (740)
)							
C. Warren)		26/3/10	--	1/1/67	D	Interlake S. Div. (21)	
Archie	744	11/3/93	--	1/1/69	A	C. Elkhorn (366)	

School District		Formation		Dissolution		Reorganization
Name	No.	Date	Device	Date	Device	
1893: (continued)						
Mount Calm	772	1/4/93	--	31/12/58	B)	C. Newdale (431) C. Sandy Lake (2370)
Pacific	749	1/4/93	--	1/1/65	A	C. Virden (144)
Oakleaf	745	5/4/93	--	1/4/67	D	Turtle River S. Div. (32)
Winkler	747	22/4/93	--	--	--	--
Deleau)	785	29/4/93	B	15/10/19	A	C. Deleau (785)
C. Deleau)		15/10/19	A	1/1/66	A)	C. Hartney (2389) C. Souris (2388)
Bear Creek	762	2/5/93	--	1/7/67	A	C. Gladstone (2457)
Lauder)	779	4/5/93	--	14/4/20	--	C. Lauder (779)
C. Lauder)		14/4/20	--	1/1/68	D	Souris Valley S. Div. (42)
Chain Lake	783	4/5/93	--	22/1/18	--	C. Dand (1913)
Green Bluff	759	11/5/93	--	1/1/63	A)	C. Strathclair (284) C. Shoal Lake (2352)
Wakeham	773	13/5/93	--	1/5/69	--	Western S. Div. (47)
Runnymede	851	15/5/93	--	1/1/67	A	C. Oak Lake (439)
Carthage	752	16/5/93	--	3/3/10	--	C. Snowflake (1111)
Acheson)	755	16/5/93	--		--	
Rosenfeld)		Change: no date	--	1/7/65	A	C. Rosenfeld (885)
Edenthal	756	16/5/93	--	1/1/53	B	Edenburg (330)
Strassberg	757	16/5/93	--	1/1/67	A	C. Gretna (330)
Aberdeen	761	16/5/93	--	1/7/64	A)	C. Crystal City (107) C. Snowflake (1111)
McFadden	774	17/5/93	--	1/7/63	A)	C. Miami (74) C. Manitou (314) C. Altamont (115)
Molesworth	765	18/5/93	--	1/1/63	D	Beautiful Plains S. Div. (31)

School District		Formation		Dissolution		Reorganization
Name	No.	Date	Device	Date	Device	
1893: (continued)						
Fannystelle) C. Fannystelle)	767	20/5/93	--	1/7/57	A	C. Fannystelle (767)
		1/7/57	A	1/4/67	D	White Horse Plain S. Div. (20)
Petersburg) C. Waukeemo)	766	26/5/93	--	19/5/11	--	C. Waukeemo (766)
		19/5/11	--	29/4/15	--	Petersburg (766)
Petersburg)		29/4/15	--	1/1/68	A	Boissevain (373)
)	C. Deloraine (2448)
Huston	770	26/5/93	--	1/9/61	B	C. Broomhill (2363)
)	Paramount (1289)
)	Kinloss (934)
)	Belses (501)
Cherry Grove	768	27/5/93	--	28/7/54	B	C. Manson (841)
)	C. Rutherglen (1297)
Mayne	753	30/5/93	--	1/1/66	B	C. Rivers (1484)
Swan Creek	743	5/6/93	--	1/4/67	D	Lakeshore S. Div. (23)
Bonnie Doon	760	10/6/93	--	1/1/62	A	C. Woodlands (25)
Harmony	769	20/6/93	--	1/1/54	A	C. Margaret (212)
Arbroath	796	26/6/93	--	1/1/59	A	C. Treherne (537)
McCreery	797	26/6/93	--	1/1/59	A	C. Treherne (537)
Westfield) Rosser Village)	750	8/7/93	--	--	--	--
		Change: no date	--	1/1/58	B	Mun. Rosser (2356)
Gerrie	778	23/7/93	--	1/1/58	B	Mun. Rosser (2356)
Baie St. Paul East	790	1/8/93	--	1/1/63	A	C. St. Eustache (2409)
High Bluff Village	771	5/8/93	--	1/8/63	B	C. High Bluff (2418)
Netley Lake	775	5/8/93	--	1/4/67	D	Lord Selkirk S. Div. (11)
North Lakeland	754	8/8/93	--	1/1/68	D	Pine Creek S. Div. (30)
Kinlough	784	5/9/93	B	17/6/09	--	C. Starbuck (1150)
Grossweide	786	5/9/93	B	1/1/71	R	C. Plum Coulee (2446)
Hoffnungsort	821	5/9/93	--	--	--	--

School District		Formation		Dissolution		Reorganization
Name	No.	Date	Device	Date	Device	
1893: (continued)						
Franklin	780	9/9/93	--	1/1/68	D	Beautiful Plains S. Div. (31)
Maitland	802	12/10/93	--	1/1/67	A	C. Plumas (88)
Johnston	791	4/11/93	B	1/1/67	A	C. Oak Lake (439)
Lansburne	806	18/11/93	B	1/1/60	A	C. Foxwarren (525)
Hill Top	801	22/11/93	B	1/1/62	B	Erickson (1366)
Stuartville	795	28/11/93	B	1/7/64	A	C. Pilot Mound (105)
St. Claude)	788	2/12/93	B	1/1/60	A	C. St. Claude (788)
C. St. Claude)		1/1/60	A	6/5/71	OC	Mountain S. Div. (28)
Clifford	804	5/12/93	B	1/1/55	A	C. Binscarth (2326)
St. Raymond	782	"About 1893"	EC	1/1/67	R	C. Ste. Anne (2379)
1894:						
Kensington	787	2/1/94	B	3/5/19	B	C. Grosse Isle (1975)
Hazel Grove	798	2/1/94	B	12/6/16	A	C. Wellwood (135)
Brucefield	799	2/1/94	B	12/6/16	A	C. Wellwood (135)
Desford	800	2/1/94	--	1/1/67	A	Boissevain (373)
Steinreich)	820	2/1/94	--	18/8/71	OC	Rhineland S. Div. (18)
Horndean)		Change: 1938	--			
Crescent	792	3/1/94	--	1/8/66	B	C. Sinclair (1051)
Burnbank	789	27/1/94	A	1/7/64	A	C. Elkhorn (366)
Orangehill	794	1/2/94	A	1/7/61	A	C. Thornhill (59)
Norgate	807	2/2/94	B	1/4/67	D	Turtle River S. Div. (32)
Bloomfield	793	28/2/94	B	1/1/67	A	C. Plum Coulee (2446)
Zion	803	28/2/94	B	1/1/68	A	Winkler (747)
Stratford	814	8/3/94	B	1/1/67	A	C. Russell (2454)
Pike Lake	838	10/3/94	B	1/1/59	A	C. Mariapolis (2372)

School District		Formation		Dissolution		Reorganization
Name	No.	Date	Device	Date	Device	
1894: (continued)						
Tobacco Creek	808	17/3/94	B	1/8/61	A)	C. Rosebank (91) C. Carman (176) Kilmory (28) C. Miami (74) C. Graysville (1493)
Vestfold	805	19/3/94	B	1/4/67	D	Lakeshore S. Div. (23)
McDermott	810	31/3/94	B	1/1/68	D	Midland S. Div. (25)
St. Daniel	811	31/3/94	B	1/1/68	D	Midland S. Div. (25)
Penrith	813	3/4/94	B	27/8/49	B)	C. Strathclair (284) C. Newdale (431)
Brock	809	5/4/94	B	1/6/66	A	C. Deloraine (2448)
Geysir	776	16/4/94	--	1/1/66	A	C. Arborg (2441)
Elm Creek)	812	5/5/94	B	3/7/18	--	C. Elm Creek (812)
C. Elm Creek)		3/7/18	--	1/1/68	D	Midland S. Div. (25)
Tisdale	815	23/5/94	B	1/1/68	D	Turtle Mountain S. Div. (44)
Aetna	816	23/5/94	A	10/1/13	A	C. Rivers (1484)
Waterloo	822	8/6/94	B	1/1/68	A	C. Waskada (492)
Croyden	823	8/6/94	B	1/1/65	A	C. Goodlands (2431)
Union Routledge	818	20/6/94	A	1/1/65	A	C. Virden (144)
Pleasant Plain	819	20/6/94	A	1/1/67	A	C. Oak Lake (439)
Union Wolfe Creek	817	27/6/94	A	1/1/59	A)	C. Strathclair (284) C. Shoal Lake (2352)
Union Powerville	824	14/7/94	A	1/1/59	B	Mun. Elton (2360)
Charleswood	826	1/8/94	B	1/1/51	B	C. Charleswood (2337)
Union Valley River	825	3/8/94	IA	1/1/67	A)	Grandview (1065) C. Brickburn (998)
St. Boniface	1188	25/8/94	A	1924	AL	Norwood (Grove) (2113)
Napinka	829	29/9/94	A	1/1/59	A	C. Napinka (2369)
Ingleside	831	15/11/94	B	1/4/67	D	Portage la Prairie S. Div. (24)

School District Name	No.	Formation		Dissolution		Reorganization
		Date	Device	Date	Device	
1894: (continued)						
St. Felix	840	15/11/94	B	1/1/59	B	C. Dunrea (147)
Decorby	846	17/11/94	B	1/1/59	A	C. St. Lazare (2366)
Tamarisk	847	14/12/94	IA	1/4/67	D	Intermountain S. Div. (36)
Corrie	827	15/12/94	--	15/12/22	--)	C. St. Francois-Xavier (1027)) St. Francois-Xavier West (1336)
1895:						
Markland	828	1/1/95	B	1/4/67	--	Lakeshore S. Div. (23)
Mapleshade	832	2/1/95	B	10/8/18	--	"Extinguished"
Copley	839	3/1/95	B	1/1/56	B	Mun. Edward (2353)
Clearview	842	19/1/95	IA	1/1/67	B	C. Brickburn (998)
Listowel	834	29/1/95	IA	1/9/65	B	Dauphin Town (905)
Ste. Rose du Lac)	835	29/1/95	IA	1/1/60	A	C. Ste. Rose du Lac (835)
C. Ste. Rose du Lac)		1/1/60	A	1/4/67	D	Turtle River S. Div. (32)
Canadaville	836	1/3/95	B	1/1/21	--	Rosamond (1348)
Pleasant View)	841	5/3/95	B	6/2/17	B	C. Manson (841)
C. Manson)		6/2/17	B	1/1/68	A)	C. Rutherglen (1297)) C. Elkhorn (366)
Flowery Bank	837	23/3/95	A	1/1/67	B	C. Rosenort (2455)
Simonet	843	23/3/95	B	6/5/36	OC	Mun. St. Laurent (1416)
St. Laurent)	1416	23/3/95		6/5/36	OC	Mun. St. Laurent (1416)
Mun. St. Laurent)		6/5/36	OC	1/4/67	A	White Horse Plain S. Div. (20)
Sapton	894	30/3/95	B	1/1/65	B	C. Hazelridge (1583)
Midland	845	2/4/95	B	1/7/65	A)	C. Manitou (314)) C. St. Leon Village (1425)
Ochre River	833	6/4/95	IA	No date	--	"Extinguished"
Hamilton	855	15/4/95	IA	1/4/67	B	Dauphin-Ochre S. Area (1)
Balsam Bay	859	7/5/95	B	1/4/67	D	Lord Selkirk S. Div. (11)
Brightside	849	15/5/95	B	1/8/67	A	C. Russell (2454)

School District		Formation		Dissolution		Reorganization
Name	No.	Date	Device	Date	Device	
1895: (continued)						
Woodstock	850	15/5/95	B	1/1/53	B)	Russell (273)
)	C. Binscarth (2326)
Greenfarm	853	20/5/95	A	1/1/69	A	Winkler (747)
Pembroke	848	21/5/95	B	1/7/67	A	C. Gladstone (2457)
Hill's Green	856	28/5/95	B	1/1/62	A	C. Rutherglen (1297)
Ellswood	857	28/5/95	A	29/10/97	A	Hyde Park (916)
Centreview	858	31/5/95	B	1/1/61	A	C. Rapid City (2392)
Hill Head	860	28/6/95	B	19/8/16	--	C. Eden (1661)
Bertha	861	29/6/95	A	1/1/62	A	C. Nesbitt (724)
Mylor	852	2/7/95	B	1/7/63	--	Cartwright (174)
Carnot	854	7/8/95	B	1/1/60	A	C. Notre Dame de Lourdes (2390)
Loveville)	864	16/8/95	--			
Elmwood)		Change:		1/1/64	A	C. Rossendale (2419)
		no date				
Melvin	865	16/8/95	JO	1/1/65	A	C. Austin (2433)
Pleasant Valley	862	31/8/95	B	1/1/67	B	C. Rosenort (2455)
Carroll)	868	5/10/95	A	22/4/14		C. Carroll (868)
C. Carroll)		22/4/14		1/1/68	D	Souris Valley S. Div. (42)
Crooked River)	863	12/11/95	IA			
Verdun)		Change:		1/1/60	A	C. Ste. Rose du Lac (834)
		no date				
Elk Park)	866	15/11/95	A			
Firdale)		Change:		1/1/68	D	Beautiful Plains S. Div. (31)
		no date				
Eldon	867	31/12/95	IA	1/1/62	B	Brickburn (998)
St. Alphonse South)	830	No date	EC			
Mariapolis)		Change:	B	1/1/59	A	C. Mariapolis (2372)
		no date				
Riel	844	No date	EC	1/4/67	D	Seine River S. Div. (14)

School District		Formation		Dissolution		Reorganization
Name	No.	Date	Device	Date	Device	
1896:						
Inkerman	875	7/1/96	B	1/1/68	D	Beautiful Plains S. Div. (31)
Seneca	887	31/1/96	B	19/8/16	--	C. Eden (1661)
Elm Valley	869	4/2/96	B	1/1/64	B	C. Woodnorth (1533)
Rosenbach	880	15/2/96	B	1/1/69	A	Winkler (747)
River Valley	879	29/2/96	B	1/7/66	R	C. Virden (144)
Dauphin Plains	873	7/3/96	IA	1/9/65	B	Dauphin Town (905)
Shamrock	876	10/3/96	B	23/5/12	--)	Isabella (1333)
)	C. Beulah (162)
Spruce Bluff	874	18/3/96	IA	1/1/67	A	C. Grandview (2447)
Ellenville	871	24/3/96	B)	1/1/20	A	C. McConnell (1711)
)	3/3/20	A	C. Lavinia (436)
Martin	870	2/4/96	B	Before 1950		"Taken into Winnipeg City"
Tenby	872	7/4/96	A	1/1/68	D	Pine Creek S. Div. (30)
Jordon)	877	14/4/96	B			
Newbridge)		Change: no date			13/10/13	--
Halbstadt	886	18/4/96	JO	1/7/64	A	C. Halbstadt (214)
St. Adolphe	881	30/5/96	B	25/5/61	A)	C. St. Agathe (2385)
)	Niverville (315)
)	Dubuc (973)
Amsterdam)	885	2/6/96	B	1/7/65	A	C. Rosenfeld (885)
C. Rosenfeld)		1/7/65	A	18/8/71	OC	Rhineland S. Div. (18)
Hola	889	2/6/96		1/1/60	B	C. Baldur (667)
Frey	890	2/6/96	B	1/1/59	A	C. Glenboro (2367)
Mimir	891	2/6/96	B	1/1/60	A)	C. Belmont (1441)
)	Antonius (2127)
)	C. Glenboro (2367)
Bruan	888	30/6/96	B	1/1/58	A	C. Rossburn (2358)
Allarie	882	1/7/96	A	1/4/67	D	White Horse Plain S. Div. (20)

School District Name	No.	Formation		Dissolution		Reorganization
		Date	Device	Date	Device	
1896: (continued)						
Gunnville) Hartley)	878	4/7/96 Change: no date	--	1/4/67	D	Interlake S. Div. (21)
Ridgeview	883	4/9/96	B	1/1/20	B	C. Glenholm (208)
Grange	892	17/10/96	B	1/1/59	A	C. St. Alphonse (2371)
Greenland))	893	19/12/96	B	1/1/52	IA)	Greenland South (893) Greenland North (2333)
Greenland South)		1/1/52	IA	1/1/68	D	Hanover S. Div. (15)
1897:						
Morranville	901	3/2/97	IA	1/1/67	A	C. Grandview (2447)
St. Urbain	903	10/2/97	B	1/1/59	B	C. Ste. Marie (963)
Poersch	895	20/2/97	B	3/2/20	--	C. Brunkild (1281)
Hartford	896	9/3/97	B	1/1/64	A	C. Rossendale (2419)
Norfolk	897	9/3/97	B	1/1/66	B	C. Austin (2433)
Roland	902	15/4/97	A	1/1/54	A	C. Roland (2348)
Sourisford	906	15/4/97	B	1/1/61	A))	C. Melita (440) Mun. Edward (2353)
Peninsula	907	15/4/97	B	1/1/61	A	C. Melita (440)
Image Hill	884	21/4/97	IA	1/1/65	A	C. MacGregor (2434)
Dauphin Village) Dauphin Town))	905	7/5/97 Change: no date	--	1/1/09	A	C. Dauphin Town (905)
C. Dauphin Town)		1/1/09	A	1/4/67	D	Dauphin-Ochre S. Area (1)
Faure	900	8/5/97	B	1/1/63	A	C. Notre Dame de Lourdes (2390)
Mountain Gap	898	18/5/97	IA	1/1/67	A	C. Grandview (2447)
Ottawa	899	18/5/97	IA	1/1/67	A	C. Grandview (2447)
St. Pie	935	25/5/97	B	23/12/59	B	C. Inverness (2382)
Les Deux Petites Pointes	936	25/5/97	B	23/12/59	B	C. Inverness (2382)
Taché	937	25/5/97	B	1/1/66	A	C. St. Jean Baptiste (2362)

School District		Formation		Dissolution		Reorganization
Name	No.	Date	Device	Date	Device	
1897: (continued)						
St. Jean Baptiste du Lac	938	25/5/97	B	1/8/58	A	C. St. Jean Baptiste (2362)
St. Jean Baptiste North	939	25/5/97	B	1/8/58	A	C. St. Jean Baptiste (2362)
St. Jean Baptiste East	940	25/5/97	B	23/12/59	A	C. St. Jean Baptiste (2362)
St. Jean Baptiste Centre	941	25/5/97	B	1/8/58	A	C. St. Jean Baptiste (2362)
Youville	942	25/5/97	B	1/1/63	B	C. St. Jean Baptiste (2362)
Hesselwood	913	1/6/97	B	1/1/67	A	C. Oak Lake (439)
Crescent Ridge	923	24/6/97	B	1/1/51	A	C. Binscarth (2326)
Ebor)	917	17/7/97	--		--	--
Arawana)		Change:	--	1/7/66	A) C. Virden (144)
		no date) C. Elkhorn (366)
) Kola (601)
) Sanderson (442)
Beautiful Valley	924	26/7/97	--	1/4/67	D	Portage la Prairie S. Div. (24)
Craigie	908	12/8/97	B	1/1/67	A	Russell (273)
Holylea	904	28/8/97	A	1/1/56	A) C. Strathclair (284)
) C. McConnell (1711)
Deseronto	911	7/9/97	B	2/8/66	B) Pembroke (848)
) C. Plumas (88)
Union Oakleigh	914	11/9/97	A	1/1/65	A) C. Rivers (1484)
) C. Rapid City (2392)
Deerwood	926	25/9/97	A	1/1/59	A	C. Altamont (115)
Union Moresby	910	30/9/97	A	24/4/17	A	C. Foxwarren (525)
Hyde Park	916	2/10/97	A	24/7/11	--	C. Roseisle (726)
St. Ouens	909	9/10/97	A	1/1/68	D	Agassiz S. Div. (13)
Fosbery)	918	30/10/97	--		--	--
Laurier)		Change:	IA	1/1/60	A	C. Laurier (918)
)		no date				
C. Laurier)		1/1/60	A	1/4/67	B	Turtle River S. Div. (32)
Ochre	919	30/10/97	IA	3/9/63	B	C. Ochre River (2422)
Drifting River	915	26/11/97	--	1/1/67	B	C. Brickburn (998)

School District		Formation		Dissolution		Reorganization
Name	No.	Date	Device	Date	Device	
1897: (continued)						
Jacques Cartier) Ste. Adelard)	912	4/12/97 Change: no date	--	1/1/60	A	C. Notre Dame de Lourdes (2390)
1898:						
Montcalm	984	1/1/98	A	1/1/60	A	C. Notre Dame de Lourdes (2390)
Pendennis	920	4/1/98	B	10/1/13	A	C. Rivers (1484)
Amana	928	4/1/98	B	1/1/67	A	C. Langruth (1303)
Eunola	921	5/1/98	B	1/1/56	B	Mun. Edward (2353)
Bluebell	930	6/1/98	IA	28/4/36	OC	Mun. Lawrence (2208)
Waddell	925	29/1/98	A	16/4/09	A	Sperling (1488)
Sulphur Creek	927	29/1/98	IA	1/1/67	B	C. Brickburn (998)
Weidenfeld	988	1/2/98	B	1/1/66	B)	Horndean (820) C. Rosenfeld (885)
Mill Creek	929	10/2/98	B	1/4/67	D	Portage la Prairie S. Div. (24)
Edington	933	1/3/98	B	1/1/67	A	C. Plumas (88)
Victor	949	1/3/98	B	30/7/65	B)	C. Elkhorn (366) C. Virden (144)
East Mountain	931	8/3/98	B	1/1/64	A)	Cartwright (174) C. Holmfield (699)
Ravine	932	8/3/98	B	24/3/64	B	C. Lenore (1754)
Central	944	19/3/98	B	1/1/55	A	C. Carman (176)
Kinloss	934	24/3/98	B	1/1/64	A	C. Reston (141)
Broadview	957	26/3/98	B	1/1/68	A	C. Morris (2421)
Lea Bank	958	26/3/98	B	1/8/61	A)	Greenbank (2124) C. Brunkild (2181)
Valleyfield	952	5/4/98	B	1/5/69	D	Western S. Div. (47)
Ste. Marie)	963	4/5/98	B	1/1/59	B	C. Ste. Marie (963)
C. Ste. Marie)		1/1/59	B	6/5/71	OC	Mountain S. Div. (28)
St. Gustave	977	4/5/98	B	1/1/59	B	C. Ste. Marie (963)
St. Germain	969	9/5/98	B	1/3/59	B	Mun. St. Vital (2374)

School District		Formation		Dissolution		Reorganization
Name	No.	Date	Device	Date	Device	
1898: (continued)						
Vermette	970	9/5/98	B	1/3/59	B	Mun. St. Vital (2374)
Campeau	971	9/5/98	B	1/3/59	B	Mun. St. Vital (2374)
Laramee	972	9/5/98	B	1/4/67	D	Seine River S. Div. (14)
Dubuc	973	9/5/98	B	1/4/67	D	Seine River S. Div. (14)
Ste. Agathe	974	9/5/98	B	1/1/60	A	C. Ste. Agathe (2385)
St. Francois de Sales)	975	9/5/98	B			
Queen Elizabeth)		Change before 1944	B	1/4/67	D	Seine River S. Div. (14)
St. Norbert	978	9/5/98	B	1/7/58	A	C. St. Norbert (2364)
Wheatfield	954	14/5/98	B	1/1/59	--	C. Oakburn (255)
St. Eustache	943	18/5/98	JO	1/1/63	A	C. St. Eustache (2409)
St. Joseph	945	18/5/98	B	1/4/67	D	Red River S. Div. (17)
Greenway	947	18/5/98	B	1/1/60	B)	C. Baldur (667)
)	C. St. Alphonse (2371)
Huff	948	18/5/98	B	1/1/60	B	C. Baldur (667)
St. Louis	964	21/5/98	B	1/1/60	B	Cons. Notre Dame de Lourdes (2390)
Langevin	946	23/5/98	B	1/1/67	A	C. Altona (333)
The Landing	951	23/5/98	A	1/4/67	D	Portage la Prairie S. Div. (24)
Plum Ridge	959	1/6/98	B	1/4/67	B	Interlake S. Div. (21)
Dufresne)	961	7/6/98	B			
Elie)		Change: 7/9/16	B	1/4/60	A	C. Elie (2383)
Forbes	966	24/6/98	A	1/7/60	A	C. Hartney (2389)
Mount View	953	29/6/98	B	1/9/60	B	Dauphin Town (905)
Oldenburg	968	30/6/98	IA	1/1/67	B	C. Whitemouth (139)
Meadowdale	955	2/7/98	B	30/6/65	B	C. Clandeboye (47)
Rossdale	956	2/7/98	B	1/7/64	A)	C. St. Andrews (2)
)	Earl Grey (1527)
Prairie Rose	967	6/7/98	B	1/1/64	A	C. Reston (141)
Makinak	979	20/7/98	IA	1/1/64	A	C. Makinak (2428)

School District		Formation		Dissolution		Reorganization
Name	No.	Date	Device	Date	Device	
1898: (continued)						
Big Point	962	2/8/98	B	30/6/62	B	C. Langruth (1303)
Castleton	976	5/8/98	B	1/1/67	B	C. Elm Creek (812)
Highland	965	6/8/98	A	"Never operated"		Alice (153), Fairfax (1195)
Oak Point	960	13/8/98	B	1/4/67	D	White Horse Plain S. Div. (20)
St. Isidore	983	26/9/98	--	After 1913 --		St. Boniface (1188)
Humberstone	982	7/10/98	--	22/10/20	--	C. Pipestone (727)
Lorette West	990	15/10/98	B	1/1/66	B	C. Lorette (2442)
Lorette Centre	992	15/10/98	B	1/1/66	B	C. Lorette (2442)
Lorette East	993	15/10/98	B	1/1/66	B	C. Lorette (2442)
St. Cuthbert	994	15/10/98	B	1/1/66	B	C. Lorette (2442)
Île des Chênes	995	15/10/98	B	1/1/65	A	C. Île des Chênes (2435)
Provencher	997	31/12/98	EC	1/4/67	D	Red River S. Div. (17)
St. Boniface South) Mager)	989	1898 Change: no date	--	17/5/10	--))	Glenwood (1537) Lavallee (1538)
Gascon	996	No date	--	1/4/67	D	White Horse Plain S. Div. (20)
1899:						
Broomhill	985	4/1/99	B	1/7/58	B	C. Broomhill (2363)
Dobbyn	986	4/1/99	B	26/4/09	--	C. Melita (440)
Damery	991	20/1/99	IA	1/4/67	D	Duck Mountain S. Div. (34)
Mary Hill	987	21/1/99	IA	1/4/67	D	Lakeshore S. Div. (23)
Mountain Eve) Mount Eve)		3/2/99 Re-formed: 22/7/50	B	4/4/36 31/8/62	OC B	Mun. McCreary (1348) C. McCreary (1348)
Mossey River	999	9/2/99	IA	1/9/62	--	C. Fork River (2411)
Goodlands	1007	1/3/99	--	14/4/36	B	Mun. Glenella (1006)
Brickburn) C. Brickburn)	998	4/3/99 20/7/09	B --	20/7/09 1/4/67	-- D	C. Brickburn (998) Intermountain S. Div. (36)
Vista	1017	4/3/99	IA	1/1/67	B	C. Brickburn (998)

School District		Formation		Dissolution		Reorganization
Name	No.	Date	Device	Date	Device	
1899: (continued)						
Levis	1005	6/3/99	B	1/7/61	A	C. Ste. Elizabeth (2396)
Treesbank	1004	7/3/99	B	1/1/61	A	C. Wawanesa (2393)
Seigneurie)		13/3/99	A	No date "Absorbed with St. Boniface"		
Seigneurie)	1000	Re-formed:				
)		21/7/17	--	--	--	--
Navin)		Change:	--	1/1/67	R	St. Boniface S Div. (4)
		16/7/45				
Great Carlton	1003	14/3/99	A	1/1/63	A	C. Spruce Hills (2413)
Glenella)	1006	21/3/99	B	14/4/36	OC	Mun. Glenella (1006)
Mun. Glenella)		14/4/36	OC	1/4/67	D	Turtle Mountain S. Div. (32)
Parkland	1036	22/3/99	B	28/4/15	--	C. Rutherglen (1297)
Deer Range	922	24/3/99	A	1/1/65	A) Edrans Union (1142)
) Firdale (866)
) Norfolk (897)
Moore Park	1008	4/4/99	B	1/1/59	B	Mun. Elton (2360)
Elm Bank	1016	4/4/99	B	1/4/67	D	White Horse Plain S. Div. (20)
Welch)	1002	6/4/99	JO	--	--	--
Welsh)		Change:	--	1/1/68	B	C. Baldur (667)
		no date				
Orangeville	1011	17/4/99	JO	1/1/67	B) C. Austin (2433)
) C. MacGregor (2434)
Badthroat	1014	26/4/99	IA	1/4/67	--	Frontier S. Div. (48)
Queen's Valley	1034	29/4/99	B	1/1/66	B	C. Anola (2429)
St. Alphonse	1001	1/5/99	EC	1/1/59	A	C. St. Alphonse (2371)
Sifton	1009	3/5/99	B	1/4/67	D	Dauphin-Ochre Area (1)
Green Bay	1010	3/5/99	B	1/1/68	D	Agassiz S. Div. (30)
Harvey	1015	3/5/99	A	1/1/67	A	C. Oak Lake (439)
Germania)	1012	9/5/99	B	--	--	--
Herriot)		Change:		14/4/36	OC	Mun. Glenella (1006)
		no date				

School District Name	No.	Formation Date	Formation Device	Dissolution Date	Dissolution Device	Reorganization
1899: (continued)						
Timlick	1013	9/5/99	B	12/9/61	B)	Arnaud (1175)) C. Dominion City (45)) C. St. Jean Baptiste (2362)
Ethelbert)	1021	9/5/99	IA	24/7/64	A	C. Ethelbert (1021)
C. Ethelbert)		24/7/64	A	1/4/67	D	Duck Mountain S. Div. (34)
Strathcona	1019	15/5/99	IA	1/1/67	A	C. Brickburn (998)
Winnipegosis	1020	15/5/99	IA	1/4/67	D	Duck Mountain S. Div. (34)
Luther	1018	2/6/99	B	22/1/18	A	C. Dand (1913)
Lowe Farm	1033	3/6/99	B	1/7/59	A	C. Lowe Farm (2377)
McNab	1032	5/6/99	B	1/8/63	A)	C. Myrtle (708)) C. Roland (2348)
Ninette	1028	17/6/99	A	1/1/68	D	Turtle Mountain S. Div. (44)
Roblin	1046	7/7/99	B	1/1/56	B	Mun. Edward (2353)
St. Vital)	1024	24/7/99	A	1/1/59	B	Mun. Fort Garry (2361)
Grandin)		Change: 16/10/41				
St. Julien de Chambord)	1026	26/7/99	B	1/4/67	D	Seine River S. Div. (14)
Richer)		Change: 15/7/40				
St. Peter's	1031	29/7/99	B	1/7/59	A	C. Lowe Farm (2377)
Donnybrook	1025	31/7/99	IA	3/9/63	B	C. Ochre River (2422)
Todd	1023)	No date	EC(C)			
)	Altered:				
)	1/8/99	B	1/1/60	A	C. St. Francois-Xavier (2387)
St. Francois-Xavier Centre	1027)	No date	EC(C)			
)	Altered:	B	1/1/60	A	C. St. Francois-Xavier (2387)
)	1/8/99				
Oakview	1042	1/8/99	B	1/1/67	A	C. Oak Lake (439)

School District		Formation		Dissolution		Reorganization
Name	No.	Date	Device	Date	Device	
1899: (continued)						
Willow Heights) McTavish)	1029	8/8/99 Change: 8/4/50	B	1/1/67	B	C. Rosenort (2455)
Kronsweide	1030	8/8/99	B	1/1/68	B	C. Lowe Farm (2377)
West Favelle	1037	1/9/99	IA	1/4/67	D	Swan Valley S. Div. (35)
Elm Grove	1035	5/9/99	B	1/1/67	A))	C. Lorette (2442) C. Dugald (2427)
Melrose	1039	18/9/99	A	1/1/65	B	C. Oakbank (2426)
Swan Valley	1038	23/9/99	IA	1/4/67	D	Swan Valley S. Div. (35)
Trembowla	1040	21/11/99	B	1/9/65	B	Sifton (1009)
Mayflower	1041	21/11/99	B	15/8/59	B	Dauphin Town (905)
Ste. Antoine	1097	4/12/99	A	1/1/60	A	C. Ste. Agathe (2385)
1900:						
Southfield	1044	2/1/00	B	1/1/63	A	C. Spruce Hills (2413)
Minerva	1045	2/1/00	B	1/4/67	D	Evergreen S. Div. (22)
Wynona	1048	2/1/00	B	24/4/19	B	Mun. Miniota (149)
Sinclair) C. Sinclair)	1051	2/1/00 1/1/66	B A	1/1/66 20/10/71	A OC	C. Sinclair (1051) Fort la Bosse S. Div. (41)
Scotch Bay	1043	4/1/00	IA	1/4/67	D	Lakeshore S. Div. (23)
Square Plains	1053	15/1/00	IA	1/4/67	D	Swan Valley S. Div. (35)
Arnes South	1054	2/2/00	B	1/4/67	D	Evergreen S. Div. (22)
Swan River	1047	5/2/00	IA	1/4/67	D	Swan Valley S. Div. (35)
Tanner	1049	5/2/00	IA	1/1/67	B	C. Brickburn (998)
Derry	1052	17/2/00	A	1/1/68	D	Beautiful Plains S. Div. (31)
Ladysmith	1055	21/2/00	B	1/1/63	A	C. Spruce Hills (2413)
Gillespie	1050	6/3/00	B	1/1/68	D	Pine Creek S. Div. (30)
Castle Hill	1057	10/3/00	B	1/9/67	B	C. Carberry (2404)
Reaper	1089	15/3/00	B	1/7/64	A	C. Elkhorn (366)
Fairville	1059	22/3/00	B	1/9/65	B	Dauphin Town (905)

School District Name	No.	Formation		Dissolution		Reorganization
		Date	Device	Date	Device	
1900: (continued)						
Roskeen	1058	23/3/00	B	1/4/67	D	Turtle River S. Div. (32)
Dakota	1056	23/3/00	B	1/7/66	A	C. Elm Creek (812)
Ste. Elizabeth	1072	27/3/00	A	1/7/61	A	C. Ste. Elizabeth (2396)
St. Martin	1075	27/3/00	A	1/7/61	A	C. Ste. Elizabeth (2396)
Rounthwaite	1067	2/4/00	B	1/1/67	R)	Brandon S. Div. (40)
)	C. Wawanesa (2393)
Lindal	1060	7/4/00	B	1/1/67	A	C. Morden (2440)
Matheson	1062	7/4/00	B	1/1/53	B)	Derry (1052)
)	Norman (484)
)	Douglas (591)
)	C. Justice (696)
Orange Hall	1069	7/4/00	B	1/1/53	B)	C. Justice (696)
)	Clinton (177)
)	Turriff (661)
Dickson	1063	17/4/00	B	1/9/65	B	Dauphin Town (905)
Wingham	1061	26/4/00	B	25/6/19	--	C. Wingham (1921)
Tracy	1066	26/4/00	B	31/8/63	A)	C. Elm Creek (812)
)	C. Carman (176)
Berry Hill)	1065	27/4/00	IA			
Grandview)		Change: no date			1/1/67	A
Lidstone	1064	30/4/00	IA	1/4/67	D	Swan Valley S. Div. (35)
Kitchener	1076	12/5/00	A	1/1/66	B	C. Happy Thought (1452)
Midway)	1068	12/5/00	A			
Keyes)		Change: no date			1/1/68	D
Gonor	1070	15/5/00	A	1/1/66	B	C. Happy Thought (1452)
Rosewell	1071	19/5/00	B	1/1/68	A	Winkler (747)

School District		Formation		Dissolution		Reorganization
Name	No.	Date	Device	Date	Device	
1900: (continued)						
Pinkerton	1074	31/5/00	--	1/1/65	B)	C. Treherne (537) C. Notre Dame de Lourdes (2390)
Maguire	1073	2/6/00	A	13/11/12	A	C. Elgin (153)
Bouret	1077	4/6/00	JA	1/8/58	A	Provencher (997)
Plankey Plains	1083	12/6/00	--	1/4/67	D	Boundary S. Div. (16)
Richard)	1092	16/6/00	--	1/1/59	B	C. Richard (1092)
C. Richard)		1/1/59	B	6/5/71	OC	Mountain S. Div. (28)
Rock Lake	1078	25/6/00	B	1/7/67	R	Mather (1345)
Stockdale	1086	26/6/00	A	1/1/64	B	C. Buttram (679)
Prairie View	1085	7/7/00	--	1/1/60	A	C. Starbuck (1150)
Gruber	1079	24/7/00	IA	19/5/09	B	Cork Cliff (1509)
Durban)	1080	24/7/00	IA	13/4/13	--	C. Durban (1080)
C. Durban)		13/4/13	--	1/4/67	D	Swan Valley S. Div. (35)
Ruby	1081	24/7/00	IA	1/4/67	D	Swan Valley S. Div. (35)
Lavender	1082	24/7/00	IA	1/4/67	D	Swan Valley S. Div. (35)
Invicta	1084	1/8/00	JO	26/5/10	--	C. Warren (740)
C. Bardal	1088	4/8/00	B	1/1/66	A	C. Sinclair (1051)
Elk Creek	1087	8/8/00	--	1/7/67	A	C. Morden (2440)
Coates	1091	10/8/00	B	1/6/56	B	Mun. Edward (2353)
Maplestead	1090	13/8/00	A	1/1/68	A	C. Elm Creek (812)
Teulon)	1093	28/8/00	B	1/12/09	--	C. Teulon (1093)
C. Teulon)		1/12/09	--	1/4/67	D	Interlake S. Div. (21)
Donald	1094	6/11/00	A	1/4/67	D	River East S. Div. (9)
Valley Stream	1104	19/12/00	B	1/7/67	A	C. Gladstone (2457)
1901:						
Felsendorf	1096	2/1/01	B	1/1/66	A)	Lilac (2282) Fraserwood (1666)
Roselawn	1099	2/1/01	B	1/5/15	--	C. Cardale (1763)
Dublin	1095	3/1/01	B	1/9/64	A	C. Reston (141)

School District		Formation		Dissolution		Reorganization
Name	No.	Date	Device	Date	Device	
1901: (continued)						
Norland	1115	8/2/01	B	1/1/65	B	C. Erickson (2401)
Bankburn	1098	19/2/01	B	19/5/17	B	C. Oak River (253)
Melton	1101	1/3/01	B	1/9/65	B	Dauphin Town (905)
Lintrathen	1118	8/3/01	B	13/10/18	A	C. Graysville (1493)
Nobleton	1119	8/3/01	B	28/8/17	--	C. Miami (74)
Eldorado	1120	8/3/01	B	1/1/60	A)	C. Miami (74)
)	Roseisle (726)
North Star	1103)	11/3/01	A	23/7/12	--	Arnaud (1175)
)	Re-formed:				
)	24/5/22	A	1/1/67	D	Red River S. Div. (17)
Empress	1116	11/3/01	A	1/1/67	R)	C. Arnaud (2424)
)	C. Frontenac (2430)
)	C. St. Jean-Baptiste (2362)
Overstone	1106	13/3/01	B	1/8/61	A	C. Ridgeville (2359)
Champlain	1100	22/3/01	IA	1/1/60	A	C. Laurier (918)
McMillan	1109	28/3/01	B	1/4/67	D	Interlake S. Div. (21)
Mintonas	1102	3/4/01	IA	1/4/67	D	Swan Valley S. Div. (35)
Oukraina	1112	3/4/01	B	1/9/65	B	Sifton (1009)
Oakhurst	1114	3/4/01	IA	1/4/67	D	Swan Valley S. Div. (35)
Lake Lorne	1105	5/4/01	A	1/1/67	R)	Killarney (252)
)	Cartwright (174)
Shaw	1107	8/4/01	IA	1/4/67	D	Swan Valley S. Div. (35)
Mineral Creek	1108	8/4/01	IA	1/1/67	A	C. Brickburn (998)
Egremont	1110	8/4/01	IA	1/4/67	D	Swan Valley S. Div. (35)
Beresford Village	1130	12/4/01	A	1/1/68	D	Souris Valley S. Div. (42)
Cromwell	1117	13/4/01	B	1/1/68	D	Agassiz S. Div. (13)
Prairie City	1111	17/4/01	A	3/3/10	--	C. Snowflake (1111)
C. Snowflake		3/3/10	--	7/6/71	D	Pembina Valley S. Div. (27)
Cornwall	1129	27/4/01	B	1/1/64	B	C. Oakbank (2426)

School District		Formation		Dissolution		Reorganization
Name	No.	Date	Device	Date	Device	
1901: (continued)						
Pretoria	1113	30/4/01	IA	20/4/13	B	C. Durban (1080)
Ekford	1135	4/5/01	B	1/1/60	B	C. Solsgirth (462)
Grande Clairiere	1121	8/5/01	B	1/1/68	D	Souris Valley S. Div. (42)
Burrows	1122	8/5/01	B	1/9/65	B	Dauphin Town (905)
Tremont	1127	21/5/01	A	1/7/64	A	C. Sperling (1488)
Mountain Glen	1126	22/5/01	A	1/1/50	B	C. Miami (74)
Oak Hill	1123	22/5/01	B	1/1/67	A)	C. Swan Lake (345)
)	C. Holland (390)
)	C. Ste. Marie (963)
Steinfeld	1128	27/5/01	A	1/1/68	B	C. Lowe Farm (2377)
Londonderry	1151	28/5/01	B	1/1/68	D	Pelly Trail S. Div. (37)
Edward	1134	29/5/01	A	--	--	--
Cheval	1124	1/6/01	B	1/7/65	A	C. Morden (2440)
Victory	1143	11/6/01	B	1/1/59	A	C. Altamont (115)
LaRochelle	1133	21/6/01	JO	1/1/62	A	C. St. Malo (2398)
Neu Kronsthal	1137	21/6/01	A	1/1/67	A	C. Plum Coulee (2446)
Foley	1125	25/6/01	A	1/4/67	D	Evergreen S. Div. (22)
Willow Creek	1138	25/6/01	A	1/4/67	D	Evergreen S. Div. (22)
Starbuck	1150	27/6/01	A	17/7/09	A	C. Starbuck (1150)
C. Starbuck		17/7/09	A	1/5/69	D	Morris-Macdonald S. Div. (19)
Bluevale	1141	3/7/01	JO	1/1/68	A	Boissevain (373)
Clairmont	1140	9/7/01	A	1/1/64	A	C. Rossendale (2419)
Comrie	1131	13/7/01	IA	1/4/67	D	Intermountain S. Div. (36)
South Bay	1144	13/7/01	IA	1/4/67	D	Duck Mountain S. Div. (34)
Minto)	1174	13/7/01	B	1/1/62	A	C. Minto (1174)
C. Minto)		1/1/62	A	1/1/68	D	Turtle Mountain S. Div. (44)
Klondyke	1139	24/7/01	A	6/7/12	--	C. Hazelridge (1583)
Cowan	1132	30/7/01	IA	1/4/67	D	Swan Valley S. Div. (35)
Thunder Hill	1156	31/7/01	B	1/4/67	D	Swan Valley S. Div. (35)

School District		Formation		Dissolution		Reorganization
Name	No.	Date	Device	Date	Device	
1901: (continued)						
Hoffnungsthal) Hopevale)	1136	6/8/01 Change: 28/8/50	A	1/1/64	B	Rosenfeld (755)
Elesmere	1147	6/8/01	B	1/1/67	B	C. Carberry (2404)
Stone Hill	1148	7/8/01	B	1/7/58	B	C. Bloomhill (2363)
Irvine	1146	17/8/01	A	1/1/67	R	C. Wellwood (135)
Edrans Union	1142	25/8/01	A	1/1/68	D	Pine Creek S. Div. (30)
Elk Ranch	1145	30/8/01	B	1/1/68	D	Beautiful Plains S. Div. (31)
Glencairn	1149	1/10/01	B	1/4/67	D	Turtle River S. Div. (32)
Fishing River	1153	20/11/01	B	1/9/65	B	Sifton (1009)
Byersville) Pretty Valley)	1162	21/11/01 Change: no date	B	1/4/67	D	Swan Valley S. Div. (35)
Robson	1163	21/11/01	B	12/10/20	B))	C. Durban (1080) C. Benito (1408)
Harlington	1164	21/11/01	B	1/4/67	D	Swan Valley S. Div. (35)
Floradale	1173	29/11/01	B	1/4/67	D	Swan Valley S. Div. (35)
Irwinton	1155	30/11/01	A	1/4/67	D	Interlake S. Div. (21)
Artemesia	1170	30/11/01	B	1/1/67	A	C. Grandview (2447)
Podolia	1157	27/12/01	B	1/9/65	B	Sifton (1009)
Mink River	1154	27/12/01	B	1/9/65	B	Sifton (1009)
1902:						
Southend	1158	7/1/02	JO	1/1/65	A	C. MacGregor (2434)
MacAulay	1159	7/1/02	JO	1/1/65	A	C. MacGregor (2434)
Linden	1161	11/1/02	A	14/10/07	A))	South Rossendale (1441) Ferriss (1442)
Eichenfeld) Lydiatt)	1199	14/1/02 Change: by 1926	B	1/1/68	A	Agassiz S. Div. (13)
Kolomyja	1165	16/1/02	B	1/1/67	A	C. Brickburn (998)
Deer Park	1171	23/1/02	B	1/1/67	B	C. Brickburn (998)
Greenwald	1160	25/1/02	B	1/1/66	A	C. Brokenhead (2436)

School District		Formation		Dissolution		Reorganization
Name	No.	Date	Device	Date	Device	
1902: (continued)						
Wolodimir	1169	5/2/02	B	1/1/66	A	C. Ethelbert (1021)
Sprague	1167	17/2/02	IA	1/7/65	IA	C. Sprague (2439)
Pine Valley	1168	17/2/02	IA	6/5/36	OC	Mun. Piney (1360)
Omar	1194	27/2/02	B	24/4/19	B	Mun. Miniota (149)
Riverbend	1176	28/2/02	B	1/9/65	B	Dauphin Town (905)
Eclipse	1177	28/2/02	B	1/9/65	B	Dauphin Town (905)
Wilford	1178	28/2/02	B	1/4/67	D	Intermountain S. Div. (36)
Monar	1166	1/3/02	A	6/5/36	OC	Mun. Armstrong (1842)
Arnaud	1175	11/3/02	B	1/6/68	A	C. Arnaud (2424)
Duck Mountain	1179	12/3/02	B	1/1/67	A	C. Grandview (2447)
Allard	1172	14/3/02	IA	1/1/62	IA	C. St. George (2403)
East Lynne	1180	25/3/02	B	1/1/67	A	Boissevain (373)
Cherry Valley	1181	31/3/02	B	30/6/60	A	C. Rathwell (578)
Ravensworth	1185	1/4/02	B	1/4/67	D	Swan Valley S. Div. (35)
Beaudry	1249	18/4/02	A	1/1/59	A	C. St. Hyacinthe (2373)
Sebright	1182	19/4/02	A	1/7/66	A	C. Garson-Tyndall (2450)
Sherwood	1478	6/5/02	B	1/1/59	B	C. Medora (493)
Cropper Tops	1186	6/5/02	B	1/4/68	B	Swan Valley S. Div. (35)
Mafeking	1275	6/5/02	B	14/4/36	OC	Mun. Glenella (1006)
Grassy River	1276	6/5/02	B	1/4/67	D	Turtle River S. Div. (32)
Springvale	1205	15/5/02	B	1/1/66	A	C. Virden (144)
Curtis	1187	16/5/02	B	1/4/67	B	Portage la Prairie S. Div. (24)
Castagner	1183	21/5/02	A	1/7/57	A	C. Fannystelle (767)
Loon Lake	1184	21/5/02	IA	1/1/66	B	C. Ethelbert (1021)
Woodbine	1189	21/5/02	B	10/7/17	B	C. Belmont (441)
Lund	1190	27/5/02	B	1/1/65	B	C. Erickson (2405)
Minore	1191	28/5/02	A	1/1/66	B)	C. Dunrea (147)
)	Ninette (1028)
Haywood	1193	11/6/02	B	19/2/64	B	C. Dandurand (2064)

School District		Formation		Dissolution		Reorganization	
Name	No.	Date	Device	Date	Device		
1902: (continued)							
Brighton	1192	25/6/02	B	24/4/19	B	Mun. Miniota (149)	
Lukowce	1202	5/7/02	B	1/1/67	R)	Purple Bank (682)	
)	Koroluwka (1217)	
Barkham	1197	2/8/02	B	1/1/59	A)	C. Oak Bluff (600)	
)	C. Ste. Hyacinthe (2373)	
Fairfax)	1195	12/8/02	B	18/2/13	--	C. Fairfax (1195)	
C. Fairfax)		18/2/13	--	1/1/66	A)	Boissevain (373)	
)	C. Minto (1174)
)	C. Elgin (153)	
Crandall	1196	14/8/02	B	13/5/18	A	C. Crandall (460)	
Ste. Claire	1201	28/8/02	A	1/2/18	B)	Cartier (100)	
)	Dubuc (973)	
Reichenbach	1198	2/9/02	B	1/7/65	A	C. Rosenfeld (885)	
Bagot	1204	9/9/02	JO	1/1/66	B	C. MacGregor (2434)	
Fishers Siding	1200	7/10/02	B	1/4/67	D	Swan Valley S. Div. (35)	
Roaring River	1215	7/10/02	B	1/4/67	D	Swan Valley S. Div. (35)	
Bonny View	1212	8/10/02	B	5/2/13	B	C. Benito (1408)	
Dunara	1203	20/11/02	JO	1/4/67	D	Lord Selkirk S. Div. (11)	
Norris	1207	28/11/02	B	1/1/64	A	C. Teulon (1093)	
Glenlyon	1209	29/11/02	B	1/1/67	B	C. Brickburn (998)	
Queen Centre	1219	29/11/02	B	5/8/19	A	C. Myrtle (708)	
St. John Kant)	1242	8/12/02					
King George)		Change:					
		no date	B	1/1/59	--	C. Oakburn (255)	
Olha	1243	8/12/02	B	1/1/65	A	C. Oakburn (255)	
1903:							
Stirling	1208	6/1/03	B	19/8/13	A	C. Tummell (1319)	
Prairie Star	1210	6/1/03	B	2/7/49	B)	West Rosser (1246)	
)	Rosser (594)	
)	Rosser Village (750)	
)	Gerrie (778)	
)	Kelsey (2318)	

School District		Formation		Dissolution		Reorganization
Name	No.	Date	Device	Date	Device	
1903: (continued)						
Laufas	1211	6/1/03	B	1/1/66	A	C. Riverton (2443)
Lidford	1216	6/1/03	B	1/7/66	R)	Stratford (814)
)	C. Binscarth (2326)
Cromarty	1214	7/1/03	B	20/11/11	A	C. Goose Lake (1283)
Koroluwka	1217	3/2/03	B	1/4/67	D	Boundary S. Div. (16)
Bukovina)	1218	3/2/03	B			
Lord Roberts)		Change: no date			1/4/67	D
Rondeau	1213	9/2/03	IA	6/5/36	OC	Mun. Armstrong (1842)
Haland	1227	21/2/03	IA	1/4/67	D	Lakeshore S. Div. (23)
West Bay	1223	27/2/03	B	1/9/65	B	Sifton (1009)
LeCoq	1221	28/2/03	B	1/7/61	B	C. St. Vincent de Paul (1567)
Ste. Amelie	1222	28/2/03	B	31/7/61	B)	C. St. Rose du Lac (835)
)	St. Patrick (1485)
)	St. Bernard (2330)
Sinkerville	1220	3/3/03	B	1/7/67	R	Mather (1345)
Czerwona)	1224	10/3/03	B			
Tolstoi)		Change: after 1914			1/4/67	B
Pine View	1225	20/3/03	IA	1/4/67	D	Duck Mountain S. Div. (34)
C. Basswood	1252	21/3/03	B	1/1/68	D	Rolling River S. Div. (39)
Libau	1231	28/3/03	B	1/1/67	D	Lord Selkirk S. Div. (11)
McDavid	1234	28/3/03	B	1/1/65	B	C. Anola (2429)
Borshaw	1230	1/4/03	IA	1/4/67	D	Duck Mountain S. Div. (34)
Nordur Stjarna	1226)	3/4/03	IA	2/10/15	--	Consolidated with Rocky Hill
)	Re-formed:				(1781)
)	31/3/17		1/4/67	D	Lakeshore S. Div. (23)
Darlingford)	1228	6/4/03	B	13/6/10	--	C. Darlingford (1228)
C. Darlingford)		13/6/10	--		6/5/71	D
Willow	1229	6/4/03	B	"Absorbed-- no date")	Darlingford (1228)
)	Kaleida (433)
Mowat	1232	25/4/03	IA	1/4/67	D	Dauphin-Ochre S. Area (1)
Emerado	1237	12/5/03	B	1/7/58	B	C. Ridgeville (2359)

School District		Formation		Dissolution		Reorganization
Name	No.	Date	Device	Date	Device	
1903: (continued)						
Lake Max	1239	12/5/03	B	1/1/68	D	Turtle Mountain S. Div. (44)
Ellwood	1233	15/5/03	A	1/1/65	A	C. Austin (2433)
Northwood)		19/5/03	B	--	--	--
Makaroff)	1238	Change:		13/4/13	--	C. Makaroff (1238)
)		1913				
C. Makaroff)		13/4/13		1/4/67	D	Intermountain S. Div. (36)
Thoona	1241	20/5/03	B	24/4/19	B	Mun. Miniota (149)
Lac du Bonnet	1235	30/5/03	IA	1/1/62	A	C. Lac du Bonnet (2394)
Union Prairie	1236	30/5/03	IA	4/8/36	A) Polsen (1523)
) Sandridge (1363)
) Mun. Armstrong (1842)
Gambler's	1244	30/5/03	B	1/1/67	R) C. Foxwarren (525)
) C. Binscarth (2326)
Camperdown	1240	2/6/03	B	14/4/36	OC	Mun. Glenella (1006)
West Rosser	1246	22/6/03	B	1/1/58	B	Mun. Rosser (2356)
Kosiw	1245	3/7/03	B	1/9/65	B	Dauphin Town (905)
Hecland	1277	7/7/03	B	6/8/46	B	No record
Swoboda)		4/8/03	B	--	--	--
Beckett)	1248	Change:		1/4/67	D	Boundary S. Div. (16)
		by 1928				
Marshland	1278	4/8/03	B	29/6/45	B	No record
Davidson	1250	13/8/03	B	1/4/67	D	Swan Valley S. Div. (35)
Hollywood	1279	15/9/03	B	1/1/67	R	C. Langruth (1303)
Rae	1253	21/9/03	B	1/1/64	B	C. Holland (390)
Wyndham	1251	29/9/03	B	10/6/13	A	C. Goose Lake (1283)
Monominto	1255	5/10/03	B	1/1/67	A) C. Anola (2429)
) C. Ste. Anne (2379)
Taras	1256	20/10/03	IA	1/1/65	B	C. Ethelbert (1021)
Marsden	1247	24/10/03	B	1/6/66	A	C. Deloraine (2448)
Skala	1257	23/11/03	IA	1/1/67	D	Duck Mountain S. Div. (34)
Heabert	1282	27/11/03	B	1/7/59	A	C. Lowe Farm (2377)
Ravenshoe	1261	28/11/03	IO	1/1/65	B	C. Austin (2433)

School District		Formation		Dissolution		Reorganization
Name	No.	Date	Device	Date	Device	
1903: (continued)						
St. Pierre North)	1206	No date	--	--	--	--
St. Viateur East)		Change:2/4/37	--		1/1/62	B
1904:						
Halicz	1258	5/1/04	B	1/4/67	D	Intermountain S. Div. (36)
Flossie	1265	5/1/04	B	1/6/66	A	C. Deloraine (2448)
Rochedale	1268	5/1/04	B	1/7/67	A	C. Inglis (2458)
St. Roch	1269	5/1/04	B	1/4/67	D	Seine River S. Div. (14)
Little Woody	1271	5/1/04	B	1/4/67	B	Swan Valley S. Div. (35)
Alpine	1272	5/1/04	B	14/2/14	B	C. Alpine (1738)
Foxwarren	1274	5/1/04	B	2/5/16	B	C. Foxwarren (525)
Ruthenia	1259	11/1/04	B	1/1/68	D	Pelly Trail S. Div. (37)
Ruska Rawa	1260	11/1/04	B	1/1/66	A	C. Rossburn (2358)
Bird Tail	1263	11/1/04	B	1/1/64	A	C. Rossburn (2358)
Hranko	1264	11/1/04	B	1/1/64	A	C. Rossburn (2358)
Arbakka	1262	2/2/04	B	1/4/67	D	Boundary S. Div. (16)
Kirkella	1270	5/2/04	B	30/1/65	B	C. Elkhorn (366)
Sobieski)	1266	8/1/04	IA	--	--	--
Borden)		Change:by 1944			1/4/67	D
Rogers	1267	15/2/04	IA	1/1/59	--	C. Oakburn (255)
Post Road	1280	8/3/04	B	1/1/59	A	C. Emerson (2365)
Crowell)	1287	15/3/04	B	--	--	--
Ewart)		Change: by 1945			31/12/65	B)
Paramount	1289	16/3/04	B	1/1/64	A	C. Reston (141)
Bowsman Union	1273	17/3/04	A	1/4/67	D	Swan Valley S. Div. (35)
Goose Lake)	1283	18/3/04	B	20/11/11	A	C. Goose Lake (1283)
C. Goose Lake)		20/11/11	A		1/1/67	D
Fraser	1301	23/3/04	JO	1/1/68	D	Rolling River S. Div. (39)
Brunkild)	1281	2/4/04	B	3/2/20	--	C. Brunkild (1281)
C. Brunkild)		3/2/20	--		1/6/69	D

School District		Formation		Formation		Reorganization
Name	No.	Date	Device	Date	Device	
1904: (continued)						
Kronsfeld) Haskett)	1284	26/4/04	A	--	--	
		Change: no date	--	--	--	--
Walkey) Lilydale)	1285	6/5/04	A	--	--	
		Change: no date	--	1/1/66	A	C. Happy Thought (1452)
Rutherglen) C. Rutherglen)	1297	17/5/04	B	28/4/15	B	C. Rutherglen (1297)
		28/4/15	B	20/10/71	OC	Fort la Bosse S. Div. (41)
Butterfield	1328	18/5/04	B	1/1/56	B	Mun. Edward (2353)
Coquart	1300	25/5/04	JO	1/1/65	A	C. Isle de Chênes (995)
Kemulch	1323	25/5/04	B	1/4/67	D	Swan Valley S. Div. (95)
Grainsby	1294	25/5/04	B	1/1/67	R	C. Goose Lake (1283)
Lucania	1290	30/5/04	B	14/4/36	OC	Mun. Glenella (1006)
Parthenay	1316	31/5/04	B	1/1/62	--	C. St. Claude (788)
Kelner) Elma)	1286	--/5/04	TA	--	--	
		Change: no date	--	1/1/68	R	Agassiz S. Div. (13)
King Edward	1291	3/6/04	B	1/4/67	D	Evergreen S. Div. (22)
Ardal	1292	3/6/04	B	1/1/66	A	C. Arborg (2441)
Framnes	1293	3/6/04	B	1/1/66	A	C. Arborg (2441)
Milnice	1295	4/6/04	B	1/4/67	D	Evergreen S. Div. (22)
Alt. Bergthal	1296	7/6/04	B	1/7/65	B	C. New Hope (2437)
Atlanta	1288	13/6/04	B	"About 1919 apparently absorbed!"	--)))	Pearce (1981) Rosyth (2020) Chicken Hill (581)
Sunnyslope	1298	21/6/04	B	1/1/66	B	C. Goose Lake (1283)
Poplar Leaf) C. Langruth)	1303	30/6/04	B	2/5/11	B	C. Langruth (1303)
		Change: 2/5/11	--	1/1/68	D	Pine Creek S. Div. (30)
Neu Hoffnung	1310	5/7/04	B	1/7/65	B	C. New Hope (2437)
Mount Hope	1302	5/7/04	B	1/1/60	B	C. Belmont (441)
Brookdale) C. Brookdale)	1299	16/7/04	A	10/5/15	A	C. Brookdale (1299)
		10/5/15	A	1/1/68	D	Beautiful Plains S. Div. (30)
Bradwardine) C. Bradwardine)	1307	19/7/04	B	10/8/15	--	C. Bradwardine (1307)
		10/8/15	--	1/1/68	D	Rolling River S. Div. (39)

School District		Formation		Dissolution		Reorganization
Name	No.	Date	Device	Date	Device	
1904: (continued)						
Rosenheim	1306	16/8/04	A	1/7/66	B	Horndean (820)
Henderson	1311	17/8/04	B	1/1/68	B	Turtle Mountain S. Div. (44)
Lafortune	1304	19/8/04	IA	1/4/67	D	Seine River S. Div. (14)
Diamond	1314	17/9/04	B	1/7/68	A	C. Morden (2440)
Portage Bay	1312	25/9/04	IA	30/6/14	"Absorbed"	
)	Karpaty (1751)
)	Davis Point (1872)
Harburn	1313	8/10/04	B	10/5/15	A	C. Brookdale (1299)
Ager	1318	29/10/04	B	31/8/60	A	C. Rosebank (91)
Beausale	1321	1/11/04	B	1/1/61	B	C. Notre Dame des Lourdes (2390)
King	1337	12/11/04	B	1/1/56	A	C. Shoal Lake (2352)
St. Denis	1343	19/11/04	B	1/1/67	R)	C. St. Joachim (2378)
)	Oswald (2112)
St. Benoit	1315	2/12/04	A	1/1/60	A	C. St. Claude (788)
Kelwood	1317	5/12/04	B	11/10/10	A	C. Kelwood (1317)
C. Kelwood		11/10/10	A	1/4/67	D	Turtle River S. Div. (32)
Dundonald	1322	10/12/04	B	1/1/62	B	C. MacDonald (2401)
Rob Roy	1324	10/12/04	B	1/4/67	D	Portage la Prairie S. Div. (24)
Ste. Anne des Chenes)	1254	No date	--			
Ste. Anne de l'Eglise)		Change: 5/12/11			15/7/59	A
1905:						
Tummell)	1319	3/1/05	B	19/8/13	A	C. Tummell (1319)
C. Tummell)		19/8/13	A	1/1/67	A	C. Goose Lake (1283)
Silverwood	1320	3/1/05	B	1/1/67	B	C. Goose Lake (1283)
Shane	1325	3/1/05	B	27/5/05	--	C. Virden (144)
Boggy Creek	1330	3/2/05	B	13/4/13	B	C. Makaroff (1238)
Isabella	1333	8/2/05	B	24/4/19	B	Mun. Miniota (149)

School District		Formation		Dissolution		Reorganization
Name	No.	Date	Device	Date	Device	
1905: (continued)						
Watson	1327	14/2/05	B	1/7/20	--)	Hamiota (692)) Lavina (435)) McConnell (1711)
White	1326	22/2/05	B	24/1/12	B	C. Lyleton (731)
Vassar	1329	25/2/05	IA	1/7/68	IA	C. Sprague (2439)
Winnipeg Beach	1331	4/3/05	B	1/4/67	D	Evergreen S. Div. (22)
Vick	1340	7/3/05	B	1/1/60	B)	Elie (961)) Minnesota (1341)
Westwood	1308	13/3/05	B	1/7/67	R	C. Rivers (1484)
Ebor)	1332	15/3/05	B	29/8/19	B	C. Ebor (1332)
C. Ebor)		29/8/19	B	20/10/71	OC	Fort la Bosse S. Div. (41)
Matchettville	1342	6/5/05	B	1/1/59	A	C. Treherne (537)
Boundary	1339	8/5/05	B	31/7/67	B	C. Manitou (314)
Rosamond)	1348	12/5/05	B	14/4/36	OC	Mun. McCreary (1348)
Mun. McCreary)		14/4/36	OC	31/8/59	B	C. McCreary (1348)
C. McCreary)		31/8/59	B	1/4/67	D	Turtle River S. Div. (32)
Winnipeg Falls	1346	22/6/05	B	1/1/68	D	Agassiz S. Div. (13)
Deerhorn	1338	1/6/05	IA	1/4/67	D	Lakeshore S. Div. (23)
Minnesota	1341	6/6/05	B	1/1/67	B	White Horse Plain S. Div. (20)
Beverly	1344	14/6/05	B	30/6/46	--	Tilston (1437)
Garland	1374	29/6/05	B	1/4/67	D	Duck Mountain S. Div. (34)
Mather	1345	5/7/05	B	6/5/71	OC	Pembina Valley S. Div. (27)
Harding)	1352	22/7/05	B	18/12/19	--	C. Harding (1352)
C. Harding)		18/12/19	--	1/4/68	D	Birdtail River S. Div. (38)
Grey	1356	1/8/05	B	1/1/68	D	Rolling River S. Div. (39)
Kelvin	1347	8/8/05	B	1/1/67	A	C. Prairie Central (2456)
Royal Oak	1354)	11/8/05	--	14/4/36	OC	Mun. McCreary (1348)
)	Re-formed:				
)	15/7/50	B	31/8/59	B	C. McCreary (1348)

School District Name	No.	Formation		Dissolution		Reorganization
		Date	Device	Date	Device	
1905: (continued)						
Woodvale	1350	30/8/05	A	5/8/19	--	C. Myrtle (708)
Prairie Centre	1349	2/9/05	B	29/3/13	--)	C. Oak Bluff (600) C. Sanford (86)
Pine River	1351	10/10/05	IA	1/1/66	IA	C. Pine River (2438)
Smith Creek	1353	13/10/05	B	1/2/07	B	"Extinguished"
Pattison	1376	15/12/05	A	18/8/17	--)	C. Newdale (431) C. Strathclair (284)
Bicton Heath	1357	30/12/05	IA	1/4/67	D	Duck Mountain S. Div. (34)
St. Pierre South	1305	No date	--	1/9/63	B	C. St. Pierre (2395)
St. Pierre Centre	1309	No date	--	5/7/61	--	C. St. Pierre (2395)
1906:						
Diana	1355	3/1/06	B	1/1/66	A	C. Sinclair (1051)
St. Avila	1359	5/2/06	B	1/1/59	B	Mun. Fort Garry (2361)
Ste. Genevieve	1362	6/2/06	B	5/7/61	A	C. St. Pierre (2395)
Halton	1383	7/2/06	B	1/1/65	A	C. Halton (2432)
Green Valley	1358	12/2/06	IA	2/1/66	IA	C. Sprague (2439)
Pine Creek)	1360	16/2/06	IA	6/5/36	OC	Mun. Piney (1360)
Mun. Piney)		6/5/36	OC	1/1/69	A	Boundary S. Div. (16)
Sand Hill	1372	6/3/06	B	1/7/66	A	C. Garson-Tyndall (2450)
River Ranch	1361	13/3/06	A	1/4/67	D	Boundary S. Div. (16)
Sylvester Hill	1368	17/3/06	B	8/5/54	B	C. Raven Lake (287)
Erikson)	1366	20/3/06	B			
Erickson)		Change: 5/10/53			1/1/62	A
Jackfish Lake	1367	20/3/06	B	1/1/59	A	C. Sandy Lake (2370)
Corrall	1382	31/3/06	B	1/1/68	D	Agassiz S. Div. (13)
Meadows	1365	5/4/06	B	1/1/58	B	Mun. Rosser (2356)
Clarkesville	1396	6/4/06	B	1/1/68	D	Beautiful Plains S. Div. (31)
Horod	1364	10/4/06	IA	1/1/60	A	C. Elphinstone (196)

School District		Formation		Dissolution		Reorganization
Name	No.	Date	Device	Date	Device	
1906: (continued)						
Wisla) Prince of Wales)	1373	10/4/06 Change: no date	A	1/1/63	A	C. Elphinstone (196)
William	1370	23/4/06	A	1/4/67	D	Seine River S. Div. (14)
Stone Lake	1371	24/4/06	A	1/1/64	B	C. Lundar (1670)
Walker	1377	26/4/06	IA	1/4/67	D	Intermountain S. Div. (36)
Garson	1375	1/5/06	A	1/7/66	A	C. Garson-Tyndall (2450)
Hood	1381	8/5/06	B	1/4/67	D	Portage la Prairie S. Div. (24)
Sylvan	1379	25/5/06	A	1/1/59	A	C. Altamont (115)
Glenlochar	1369	26/5/06	B	24/4/19	B	Mun. Miniota (149)
Sandridge	1363	29/5/06 Re-formed: AL 1939	A	No date 1/4/67	-- D	"Dissolved: Evergreen S. Div. (22)
New Sydenham	1380	29/5/06	A	25/6/19	B	C. Wingham (1921)
Sunnydale	1389	29/5/06	A	25/6/19	B	C. Wingham (1921)
Whytewold Beach	1386	2/6/06	B	1/4/67	D	Evergreen S. Div. (22)
Marais	1385	9/6/06	B	1/7/67	R	C. St. Pierre (2395)
Rosa) Senki w)	1387	12/6/06 Change: no date	B	1/4/67	D	Boundary S. Div. (16)
New Ireland) Zephyr)	1384	15/6/06 Change: no date	B	1/1/59	A	C. Mariapolis (2372)
South Derby	1390	20/6/06	B	1/7/67	B	Cartwright (174)
Szewczenko) Shevchenko)	1388	3/7/06 Change: 20/7/55	B	1/4/67	D	Boundary S. Div. (16)
Robinville	1392	16/7/06	B	1/1/66	B	C. Rivers (1484)

School District		Formation		Dissolution		Reorganization
Name	No.	Date	Device	Date	Device	
1906: (continued)						
Lena)	1393	2/8/06	B	11/5/60	B	C. Lena (1393)
C. Lena)		11/5/60	B	1/1/68	D	Turtle Mountain S. Div. (44)
Benard	1394	6/8/06	A	1/4/67	D	White Horse Plain S. Div. (20)
Park View	1391	8/8/06	IA	1/4/67	D	Lakeshore S. Div. (23)
Tuckersmith	1395	25/8/06	B	1/1/67	D	Angus (1487)
Cleophas	1398	6/10/06	B	1/1/59	A	C. St. Leon Village (1425)
Kenville	1404	27/11/06	B	1/4/67	D	Swan Valley S. Div. (35)
Central Valley	1409	27/11/06	B	30/4/13	--	C. Durban (1080)
Berry Grove	1406	4/12/06	B	30/4/13	B	C. Makaroff (1238)
Grand Narrows	1402	6/12/06	A	1/1/67	A	C. Goose Lake (1283)
Shell River	1403	6/12/06	A	20/11/11	A	C. Goose Lake (1283)
Dugas	1412	10/12/06	A	1/4/67	D	Seine River S. Div. (14)
Willow Bluff	1334	No date	EC (C)	1/7/64	B	C. Manitou (314)
St. Alexander	1335	No date	--	5/8/59	A	C. St. Joachim (2378)
St. Francois-Xavier West) Pigeon Lake)	1336	No date Change: 21/2/55	EC (C)	1/1/60	A	St. Francois-Xavier Centre (1027)
1907:						
Carronbrook	1400	2/1/07	B	15/8/12	B	C. Goose Lake (1283)
Omro) Butler)	1401	2/1/07 Change: no date	B	1/1/70	A	C. Virden (144)
Siglunes	1399	15/1/07	IA	1/4/67	D	Lakeshore S. Div. (23)
Wild Rose	1405	1/2/07	B	1/4/67	D	Swan Valley S. Div. (35)
Oak Crossing	1407	23/2/07	B	1/1/66	B	C. Anola (2429)
Benito) C. Benito)	1408	5/3/07 5/2/13	B	5/2/13 1/4/67	B D	C. Benito (1408) Swan Valley S. Div. (35)
Crosby	1422	17/3/07	B	1/1/67	B	C. Binscarth (2326)
North Lake	1431	19/3/07	B	1/4/67	D	Duck Mountain S. Div. (34)

School District		Formation		Dissolution		Reorganization
Name	No.	Date	Device	Date	Device	
1907: (continued)						
Thalberg South	1411	2/4/07	B	1/1/68	D	Agassiz S. Div. (13)
Oak Bluff)	1420	2/4/07	B	1/7/67	A	C. Morden (2440)
Deer Creek)		Change: no date				
Corbett	1423	2/4/07	B	5/2/13	B	C. Benito (1408)
Stony Hill	1410	6/4/07	B	1/4/68	D	Agassiz S. Div. (13)
Whitby	1421	9/4/07	B	7/1/13	B	Dominion City (45)
Uppingham	1428	27/4/07	B	1/1/65	B	C. Anola (2429)
Striy	1424	4/5/07	B	1/4/67	D	Interlake S. Div. (21)
Cassette (or Cossette)	1378	6/5/07	--	28/7/42	OC	Mun. Armstrong (1842)
Buckleville	1435	15/5/07	A	1/1/65	A)	C. Birtle (132)) C. Shoal Lake (2352)
Peguis	1426	1/6/07	B	1/4/67	D	Lord Selkirk S. Div. (11)
Iwan Ardan)	1427	4/6/07	B	1/1/68	D	Agassiz S. Div. (13)
Ratray)		Change: no date				
Golden Bay	1429	4/6/07	B	1/1/68	D	Agassiz S. Div. (13)
Crocus Hill	1448	28/6/07	B	1/1/65	A)	C. Erickson (2408)) Grey (1356)
Fall's	1397	2/7/07	B	1924		"Absorbed by surrounding districts"
Thor	1430	9/7/07	B	1/1/59	A	C. St. Alphonse (2371)
Mountain Road	1432	1/8/07	B	1/1/68	D	Beautiful Plains S. Div. (31)
Kenilworth)	1439	1/8/07	B			
Riding Mountain)		Change: no date			1/4/67	D
Slowo)	1433	6/8/07	B			
Strand)		Change: no date			1/4/67	D
Kupczanko	1434	6/8/07	B	1/4/67	D	Boundary S. Div. (16)

School District		Formation		Dissolution		Reorganization
Name	No.	Date	Device	Date	Device	
1907: (continued)						
Eagleton) C. Tilston)	1437	26/8/07 Change: no date	B		1/1/68	D Antler River S. Div. (43)
Wicks	1436	2/9/07	B	1/1/56	B	Mun. Edward (2353)
South Rossendale	1441	14/10/07	A	1/1/64	A	C. Rossendale (2419)
Ferris	1442	14/10/07	A	1/1/64	A	C. Rossendale (2419)
Golden Valley	1438	2/11/07	B	1/7/55	A) C. Sanford (86)) C. Brunkild (1281)
Short Creek	1447	3/12/07	B	29/8/13	B	Bield (1656)
Brooklands	1440	14/12/07	B	1/1/67	D	St. James S. Div. (7)
Kennedy	1443	27/12/07	A	1/1/66	R	C. Wellwood (135)
Ste. Anne West	1413	No date	--	15/7/59	A	C. Ste. Anne (2379)
Camper	1414	Before 3/4/03	--	1/4/67	B	Lakeshore S. Div. (23)
Theobald	1415	Before 9/3/01	--	1/1/59	--) C. St. Leon Village (1425)) C. Richard (1092)
Caledonia	1417	No date	--	15/7/59	A	C. Ste. Anne (2379)
Campeau	1418	Before 9/3/01	--	1/1/59	A	C. St. Alphonse (2371)
Glengarry	1419	No date	--	1/7/60	A	C. Elie (2383)
St. Leon Village	1425	Before /01	--	1/1/59	A	C. St. Leon Village (1425)
C. St. Leon Village		1/1/59	A	6/5/71	OC	Mountain S. Div. (28)
1908:						
Lima	1445) 18/1/08) 31/3/09	B B	30/5/08 1/1/68	B A	(Repealed) Pelly Trail S. Div. (37)
Booth	1444	5/2/08	IA	6/5/36	OC	Mun. Armstrong (1842)
Ideal	1453	8/2/08	B	6/5/36	OC	Mun. St. Laurent (1416)
Grenier	1446	4/3/08	IA	1/4/67	D	Seine River S. Div. (14)
Thunder Creek	1455	18/3/08	B	1/1/67	A	C. Russell (2454)

School District		Formation		Dissolution		Reorganization
Name	No.	Date	Device	Date	Device	
1908: (continued)						
Marland	1467	19/3/08	B	1/1/54	A) Cardale (1763)) Holylea (904)) McConnell (1711)) Marney (275)) Oak River (253)
Lemberg	1497	20/3/08	A	1/4/67	D	Intermountain S. Div. (36)
Bender	1449	23/3/08	A	13/1/33	A) Narcisse (1842)) Fish Lake (1747)) Clematis (1938)) Sandridge (1363)
Craig	1458	27/3/08	A	10/4/15	OC	C. Brookdale (1299)
Rhodes	1498	31/3/08	B	1/1/66	B	C. Ethelbert (1021)
Happy Thought)	1452	7/3/08	B	1/1/60	B	C. Happy Thought (1452)
C. Happy Thought)		1/1/60	B	1/4/67	B	Lord Selkirk S. Div. (11)
Homewood	1456	11/4/08	B	1/1/64	B	C. Carman (176)
The Narrows	1450	14/4/08	IA	1/4/67	D	Lakeshore S. Div. (23)
Seech	1454	28/4/08	IA	1/1/64	A	C. Elphinstone (196)
Moose Bay	1459	28/4/08	B	28/4/36	OC	Mun. Lawrence (2208)
Martindale	1457	29/4/08	A	1/1/59	A	C. Sandy Lake (2370)
Dehowa	1451)	30/4/08	IA	No date		"Dissolved"
)	Re-formed:				
)	25/1/13	--	1/4/67	D	Lakeshore S. Div. (23)
Vidir	1460	6/5/08	B	1/1/66	A	C. Arborg (2441)
Bjarmi	1461	6/5/08	B	1/1/66	A	C. Arborg (2441)
Zaporoza	1468	6/5/08	IA	1/1/65	A	C. Oakburn (255)
Banks	1466	7/5/08	B	1/9/65	B	Dauphin Town (905)
McKinley	1462	23/5/08	B	7/12/09	B	C. Brigdenley (497)
Egilson	1476	26/5/08	B	1/4/67	D	Swan Valley S. Div. (35)
Spurgrave	1496	15/6/08	IA	6/5/36	OC	Mun. Piney (1360)
Dnister	1463	19/6/08	B	1/4/67	D	Evergreen S. Div. (22)

School District		Formation		Dissolution		Reorganization
Name	No.	Date	Device	Date	Device	
1908: (continued)						
Sowry) Boultonville)	1464	--/7/08	A			
		Change: before 1917		1/1/58	A) Barclay (657)) Opawaka (403)) C. Miami (74)
Gleneden	1465	3/7/08	B	1/1/67	B	C. Goose Lake (1283)
Shanawan	1472	9/7/08	B	1/1/53	B	C. MacDonald (2401)
Ridgeway	1470	13/7/08	B	1/1/63	A	C. Balmoral (1710)
Sandy Lake	1471	17/8/08	B	1/1/59	A	C. Sandy Lake (2370)
Mayfield	1473	1/9/08	B	1/1/66	B	C. Happy Thought (1452)
Westerham	1474	17/10/08	B	1/1/63	A	C. Teulon (1093)
Point Douglas)	1475	31/10/08	B	31/7/35	B	C. Point Douglas (1475)
C. Point Douglas)		31/7/35	B	1/9/67	B	C. Darlingford (1228)
Little Turtle River	1479	9/12/08	B	25/4/09	B	St. Patrick (1485)
St. Patrick	1485	9/12/08	B	31/7/61	B	C. Ste. Rose du Lac (835)
1909:						
Bellhampton	1477	5/1/09	B	14/1/36	OC	Mun. Glenella (1006)
Spruce Lakes)		5/1/09	B			
Merridale)	1480	Change:				
)		5/2/12			29/9/13	--
C. Merridale)		29/9/13		1/1/67	A	C. Goose Lake (1283)
Angus	1487	13/2/09	B	1/1/68	B	Pelly Trail S. Div. (37)
Bradbury	1481	15/2/09	B	1/4/67	D	Evergreen S. Div. (22)
Gothé)		15/2/09				
Bismark)	1482	Name changes:				
Berlo)		no dates	--		1/4/67	D
Rivers)	1484	1/3/09	B	10/1/13	A	C. Rivers (1484)
C. Rivers)		10/1/13	A		1/1/68	D
Otterburne	1486	6/3/09	B	1/1/62	B	C. Otterburne (2400)
Nord	1483	26/3/09	IA	1/4/67	D	Lakeshore S. Div. (23)
Airedale	1492	30/3/09	B	1/1/67	R	C. Langruth (1303)

School District		Formation		Dissolution		Reorganization
Name	No.	Date	Device	Date	Device	
1909: (continued)						
Graysville)	1493	31/3/09	B	17/10/18	A	C. Graysville (1493)
C. Graysville)		17/10/18	A	1/1/68	B	Midland S. Div. (25)
Chmelnycki	1494	31/3/09	B	1/1/65	A	C. Rossburn (2358)
Mohyla	1495	31/3/09	B	1/1/65	A	C. Rossburn (2358)
St. Jean	1508	31/3/09	B	27/7/61	B) C. Dandurand (2064)) C. St. Claude (788)
Park	1491	1/4/09	B	1/4/67	D	Evergreen S. Div. (22)
Woodlawn)	1499	5/4/09	B	17/3/21	B	Glenlawn (1499)
Glenlawn)		17/3/21	B	1/3/59	B	Mun. St. Vital (2374)
Zbruch	1496	10/4/09	B	1/4/67	B	Interlake S. Div. (21)
Sperling and C. Sperling	1488	16/4/09	A	1/1/68	B	Midland S. Div. (25)
Reykjavik	1489	19/4/09	IA	1/7/67	D	Turtle River S. Div. (32)
Glenmona	1490	19/4/09	IA	11/2/36	OC	Alonsa (1920)
Vannes	1501	25/4/09	IA	3/4/19	JO	Lafontaine (1958)
Endcliffe	1500	27/4/09	A	1/1/68	D	Pelly Trail S. Div. (37)
Cork Cliff	1509	19/5/09	B	1/4/67	D	Duck Mountain S. Div. (34)
Jerôme	1506	1/6/09	B	1/4/67	B	Boundary S. Div. (16)
Birch River, Mun. Birch River	1502	18/6/09	IA	1/1/68	B	Agassiz S. Div. (13)
Pulpa)	1503	18/6/09	IA	10/6/18		Absorbed by Kipling (1931) (?)
Whitemouth River)		Change: no date				
Zamek	1504	18/6/09	IA	10/6/18		Absorbed by Kipling (1931) (?)
Gunton)	1507	19/6/09	B	1/1/15	B	C. Gunton (1507)
C. Gunton)		1/1/15	B	1/4/67	D	Interlake S. Div. (21)
Andrew	1510	28/6/09	B	28/6/09	B	Sarahville (680)
Dufrost	1505	5/7/09	B	1/1/53	B) Carey (1632)) St. Pierre Centre (1309)) St. Pierre South (1308)) Frontenac (2217)

School District		Formation		Dissolution		Reorganization
Name	No.	Date	Device	Date	Device	
1909: (continued)						
Loudoun	1511	30/7/09	JO	1/1/63	B	C. Charleswood (2327)
Harrowers	1513	8/9/09	A	1/1/60	A)	C. Oakburn (255)
)	C. Elphinstone (196)
Janowski	1512	21/9/09	B	28/4/36	OC	Mun. Lawrence (2208)
Franko	1515	2/11/09	B	1/4/67	B	Boundary S. Div. (16)
Havelock	1514	6/11/09	B	1/1/68	B	Minnedosa (232)
Coldwell	1547	9/11/09	A	1/1/60	A	C. Sandy Lake (2370)
Brittania	1517	12/11/09	B	22/3/17	B	St. James S. Div. (7)
Hartfield	1516	17/12/09	IA	1/4/67	D	Lakeshore S. Div. (23)
1910:						
Zora	1518	5/2/10	B	1/1/65	B	C. Oakbank (2426)
Molson	1520	5/2/10	B	1/1/68	B	Agassiz S. Div. (13)
Cloverhill	1519	8/2/10	B	1/1/66	A	C. Sinclair (1051)
Polsen (South)	1523	26/2/10	B	1/4/67	D	Lakeshore S. Div. (23)
Polsen (North)						
McFarlane	1524	26/2/10	B	1/4/67	D	Interlake S. Div. (21)
Gonta	1526	26/2/10	B	1/4/67	D	Duck Mountain S. Div. (34)
Arondale	1522	7/3/10	B	1/1/67	A)	C. Lorette (2422)
)	C. Dugald (2427)
)	C. Ste. Anne (2379)
Cromer	1521	16/3/10	B	20/10/71	OC	Fort la Bosse S. Div. (41)
Jordon Creek)	1532	31/3/10	B			
Halley)		Change:		1/7/60	B	Dauphin Town (905)
		no date				
Norway	1536	1/4/10	B	1/7/60	A	C. Elie (2383)
Sarto	1539	1/4/10	B	1/1/68	D	Hanover S. Div. (15)
Phoenix	1528	6/4/10	B	1/1/56	--	C. Headingley (9)
Nyland	1525	9/4/10	IA	1/4/67	D	Lakeshore S. Div. (23)
Earl Grey	1527	16/4/10	A	1/4/67	D	Lord Selkirk S. Div. (11)

School District		Formation		Dissolution		Reorganization
Name	No.	Date	Device	Date	Device	
1910: (continued)						
Woodnorth) C. Woodnorth)	1533	27/4/10 20/5/18	B B	20/5/18 1/1/70	B A	C. Woodnorth (1533) C. Reston (141) Cromer (1521) Sanderson (442) C. Virden (144)
Flora) C. Flora) C. Amaranth)	1534	3/5/10 9/7/13 Change: no date	B --	9/7/13 1/4/67	-- D	C. Flora (1534) Turtle River S. Div. (32)
Island Lake) Abbeville)	1530	7/5/10 Change: no date	IA	1/4/67	JO	Lakeshore S. Div. (23)
Morning Star	1531	7/5/10	IA	1/4/67	D	Lakeshore S. Div. (23)
Shellbank	1535	7/5/10	A	1/1/67	R	Inglis (2107)
Glenwood	1537	17/5/10	B	1/11/29	B	Glenlawn (1499)
Lavallee	1538	17/5/10	B	1/3/59	B	Mun. St. Vital (2374)
Leary's	1540	27/5/10	A	1/6/60	A	Montcalm (984) Faure (900) C. Roseisle (726)
Scarth	1541	23/6/10	B	1/1/65	--	C. Virden (144)
Janiw) Mountain Stream)	1544	26/6/10 Change: no date	B	1/9/60	B	Dauphin Town (905)
Lancaster	1542	3/8/10	B	1/4/67	B	Swan Valley S. Div. (35)
Central St. Paul	1545	20/8/10	A	1/6/50	B	C. East St. Paul (2322)
Broad Valley) Fisher Branch)	1543	22/8/10 Change: no date	IA	1/4/67	D	Lakeshore S. Div. (23)
Sutherland	1548	1/10/10	B	"This district was appealed against and thrown out by Judge Dawson."		

School District		Formation		Dissolution		Reorganization
Name	No.	Date	Device	Date	Device	
1910: (continued)						
Brookside	1546	19/10/10	A	1/1/66	B	C. Happy Thought (1452)
Langruth	1550	27/10/10	B	2/5/11	B	C. Langruth (1303)
Nora	1551	27/10/10	B	1/4/67	D	Portage la Prairie S. Div. (24)
Bannatyne	1549	4/11/10	B	5/5/25	B	Mun. St. James (7)
Schoenthal	1552	6/2/10	B	1/1/67	A	C. Altona (333)
1911:						
Leifur	1561	3/1/11	B	21/3/38	OC	Amaranth (1534)
Hayland	1553	20/1/11	IA	1/4/67	D	Lakeshore S. Div. (24)
Hillcrest	1559	1/2/11	B	1/1/67	B	C. Goose Lake (1283)
Fletcher	1560	3/2/11	IA	1/4/67	B	Duck Mountain S. Div. (34)
Dropmore	1558	18/2/11	B	1/4/67	B	Intermountain S. Div. (36)
Ashern) Beatty)	1556	22/2/11	IA			
		Change: 7/4/17		1/4/67	B	Lakeshore S. Div. (23)
Riverland	1557	6/3/11	IA	1/1/67	B	C. Lac du Bonnet (2394)
Fisher River) Maidstone)	1555	16/3/11	IA			
		Change: no date		1/4/67	B	Lakeshore S. Div. (23)
Wycliffe	1564	30/3/11	B	1/7/46	B	Sifton (1009)
Rembrandt	1570	30/3/11	B	1/1/66	A	C. Arborg (2441)
Heatherdale	1566	13/4/11	A	1/4/67	A	Seine River S. Div. (14)
Dog Lake	1562)	15/4/11	IA	28/4/36	OC	Mun. Woodlea (1589)
)	Re-formed:				
)	15/4/58	OC	1/4/67	B	Lakeshore S. Div. (23)
St. Vincent de Paul) C. St. Vincent de Paul)	1567	18/4/11	JO	31/7/61		C. St. Vincent de Paul (1567)
		31/7/61	--	1/4/67	D	Turtle River S. Div. (32)
Sclater	1565	26/4/11	IA	11/3/66	IA	C. Pine River (2438)
Leeland	1554	29/4/11	IA	1/4/67	D	Lakeshore S. Div. (23)
Springfield	1569	6/5/11	B	1/4/67	D	Transcona-Springfield S. Div. (12)

School District		Formation		Dissolution		Reorganization
Name	No.	Date	Device	Date	Device	
1911: (continued)						
Pioneer	1563) 10/5/11	IA	28/4/36	OC	Mun. Woodlea (1589)
) Re-formed:				
) 31/3/58	B	1/4/67	B	Lakeshore S. Div. (23)
Turtle Plains	1568) 27/5/11	B	14/4/36	OC	Mun. McCreary (1348)
) Re-formed:				
) 22/7/50	B	1/7/64	B) C. Kelwood (1317)
) C. McCreary (1348)
Westmount	1587	30/5/11	B	1/1/63	B	C. Erickson (2405)
Silberfeld) See 523	6/6/11	B	1/1/67	A	C. Gretna (330)
) 1590					
Eigenhoff	1591	6/6/11	B	18/8/71	OC	Rhineland S. Div. (18)
Gruenthal	1592	6/6/11	B	1/7/67	B) C. Altona (333)
) C. Gretna (336)
Gnadenfeld	1593	6/6/11	B	1/7/67	B	C. Altona (333)
Neu Bergthal	1594	6/6/11	B	1/7/67	B	C. Altona (333)
Friedensfeld	1572	21/6/11	A	1/1/68	D	Hanover S. Div. (15)
New Kennedy	1573	29/6/11	A	1/7/65	A	C. Rosenfeld (885)
Lakeville	1586	8/7/11	B	3/3/20	--) C. Hamiota (692)
) C. Decker (320)
) C. Crandall (460)
Leblanc	1574	25/7/11	A	25/5/61	B) Prefontaine (2189)
) Niverville (315)
) Dubuc (973)
) Coquart (1300)
Neufeld	1580	28/7/11	B	1/1/60	A	C. Lowe Farm (2377)
Hope	1579	29/7/11	B	18/11/11	B	C. Solsgirth (462)
Eriksdale	1571	1/8/11	IA	1/4/67	D	Lakeshore S. Div. (23)
Menisino	1582	8/8/11	B	6/5/36	OC	Mun. Piney (1360)
MacRoss	1575	11/8/11	IA	1/4/67	D	Lakeshore S. Div. (23)
Homestead	1581	11/8/11	B	20/11/11	--	C. Goose Lake (1283)

School District		Formation		Dissolution		Reorganization
Name	No.	Date	Device	Date	Device	
1911: (continued)						
Emerald	1578	19/8/11	B	--/4/12	--	C. Shellmouth (292)
Rosefarm	1577	25/8/11	B	10/7/65	A	C. Kane (2006)
Darwin	1576	29/8/11	IA	1/4/67	D	Lakeshore S. Div. (23)
Hazelridge)	1583	2/9/11	B	6/7/12	B	C. Hazelridge (1583)
C. Hazelridge)		6/7/12	B	1/4/67	D	Transcona-Springfield S. Div. (12)
St. Etienne	1585	5/9/11	B	1/4/67	D	Seine River S. Div. (14)
Green Oak	1595	5/9/11	B	1/1/68	B	Agassiz S. Div. (13)
Mulvihill	1584	9/9/11	IA	1/4/67	D	Lakeshore S. Div. (23)
Parsonville	1596	19/9/11	B	5/2/13	--	C. Benito (1408)
Willow Plain	1588	2/10/11	B	1/1/68	D	Hanover S. Div. (15)
New Hirsch)	1589	1/11/11	IA	28/4/36	OC	Mun. Woodlea (1589)
Mun. Woodlea)		28/4/36	OC	1/4/67	D	Lakeshore S. Div. (23)
Lone Tree	1597	8/11/11	B	31/7/17	--	C. Newdale (431)
Clydebank	1598	20/11/11	IA	1/4/67	B	Lakeshore S. Div. (23)
Cupar	1633	6/12/11	B	1/6/67	R	C. Goose Lake (1283)
Wieden	1604	20/12/11	A	1/4/67	B	Duck Mountain S. Div. (34)
1912:						
Evergreen	1599	2/1/12	B	6/5/36	OC	Mun. Piney (1360)
Picnic Ridge	1600	31/1/12	IA	1/4/67	D	Lakeshore S. Div. (23)
Magnet	1601	31/1/12	B	28/4/36	OC	Mun. Lawrence (2208)
Anola	1602	3/2/12	B	1/1/65	B	C. Anola (2429)
Upland	1605	10/2/12	B	1/1/61	B	C. Brunkild (1281)
Avonlea	1606	17/2/12	A	1/4/67	D	Swan Valley S. Div. (35)
Brierley	1613	17/2/12	E	1/4/67	D	Swan Valley S. Div. (35)
Grifton	1619	2/3/12	B	1/1/67	A	C. Grandview (2447)
Moosehorn)	1609	11/3/12	IA			
Silver Bay)		Change: no date			1/4/67	D
Chatfield	1610	11/3/12	IA	6/5/36	OC	Mun. Armstrong (1842)
Elkwood	1607	12/3/12	B			No record

School District		Formation		Dissolution		Reorganization
Name	No.	Date	Device	Date	Device	
1912: (continued)						
Jeffrey	1608	19/3/12	B	1/7/65	A	C. Elkhorn (366)
Million	1603	20/3/12	B	28/4/36	OC	Mun. Lawrence (2208)
Gypsumville	1612	23/3/12	IA	11/3/59	M	Remote S. District
South Junction	1615	27/3/12	B	1/7/67	IA	C. Sprague (2439)
Zoria	1614	29/3/12	A	1/4/67	D	Intermountain S. Div. (36)
Mazeppa	1529	2/4/12	B	4/5/16	"Disorganized".	See (2088)
Arnhold	1618	2/4/12	B	1/4/67	B	Lord Selkirk S. Div. (11)
Seaforth	1620	16/4/12	B	19/4/61	B	C. Dandurand (2064)
South Head	1611	19/4/12	IA	1/4/67	D	Lakeshore S. Div. (23)
Bowlesville)	1621	23/4/12	B	1/4/67	D	Swan Valley S. Div. (35)
Big Woody)		Change: no date				
Willow View	1616	24/4/12	IA	6/5/36	OC	Mun. Armstrong (1842)
Laval	1617	24/4/12	IA	1/4/67	D	Lakeshore S. Div. (23)
Freedale	1622	24/4/12	IA	28/4/36	OC	Mun. Lawrence (2208)
Granville	1623	24/4/12	B	1/4/67	D	Dauphin-Ochre S. Area (1)
Roxton	1625	24/4/12	B	1/4/67	D	Dauphin-Ochre S. Area (1)
Light	1626	4/5/12	B	1/4/67	D	Interlake S. Div. (21)
Slawna	1624	7/5/12	A	1/1/68	A	Hanover S. Div. (15)
Connaught	1630	21/5/12	B	1/1/65	A	C. Baldur (667)
Pinawa	1627	25/5/12	IA	1/1/66	R	C. Lac du Bonnet (2394)
Highland	1628	25/5/12	A	1/1/66	B	C. Happy Thought (1452)
Lone Star	1629	31/5/12	B	15/7/56	A)	C. Brunkild (1281)
)	C. Sperling (1488)
Carey	1632	3/6/12	B	5/7/61	A	C. St. Pierre (2395)
Harazd)	1631	4/6/12	B	1/4/67	D	Boundary S. Div. (16)
Solway)		Change: no date				

School District		Formation		Dissolution		Reorganization
Name	No.	Date	Device	Date	Device	
1912: (continued)						
Le Pas) The Pas)	1635	2/7/12	B	1/1/59	A	C. Kelsey (2376)
Patapun	1636	2/7/12	B	1/1/60	B	C. Happy Thought (1452)
Precourt) Sunland)	1634	6/7/12	IA	4/4/44	OC	Thiebert (1740)
		Change: no date				
Madill	1637	9/7/12	B	9/7/13	B	C. Flora (1534)
Carrick	1639	22/7/12	B	1/7/64	A	C. Makinak (2428)
Cloverleaf	1638	23/7/12	B	1/1/63	B	Agassiz S. Div. (13)
Uno	1674	8/8/12	B	24/4/19	B	Mun. Miniota (149)
York Factory	1642	2/9/12	OC	1/4/50	IA	"Dissolved--lands in no school district"
Eastdale	1640	5/10/12	B	1/1/67	A))	C. Hazelridge (1583) C. Anola (2429)
Martin	1641	17/10/12	IA	1/4/67	D	Lakeshore S. Div. (23)
Christiana	1644	1/11/12	IA	1/4/67	D	Duck Mountain S. Div. (34)
Brightstone	1646	1/11/12	IA	1/1/68	D	Agassiz S. Div. (13)
Parker	1643	7/11/12	IA	1/4/67	D	Lakeshore S. Div. (23)
Barnwald	1645	7/11/12	IA	1/4/67	D	Lakeshore S. Div. (23)
Bushey	1651	17/12/12	A	4/8/19	A	"Dissolved"
1913:						
New Home	1647	1/1/13	IA	1/4/67	D	Lakeshore S. Div. (23)
Kissman	1648	1/1/13	IA	1/4/67	D	Lakeshore S. Div. (23)
Canal	1718	2/1/13	B	14/4/36	OC	Mun. McCreary (1348)
		Re-formed:				
		15/1/50	B	31/8/59	B	C. McCreary (1348)
Jaraslaw	1649	7/1/13	B	1/1/66	A	C. Arborg (1447)
Eden) C. Eden)	1661	7/1/13	B	19/8/16	--	C. Eden (1661)
		19/8/16	--	1/1/68	D	Beautiful Plains S. Div. (31)

School District		Formation		Dissolution		Reorganization	
Name	No.	Date	Device	Date	Device		
1913: (continued)							
Wheat Hill	1650	25/1/13	IA	1/4/67	D	Lakeshore S. Div. (23)	
Beaver Dam	1652	29/1/13	B	1/7/62	A) C. Laurier (918)) Sunrise (1926)) C. St. Paul de Vincent (1567)	
Round Lake	1664	4/2/13	B	1/1/62	A	C. Erickson (2405)	
Elding)	1659	10/2/13	JO	13/10/13	B	C. Clarkleigh (1659)	
C. Clarkleigh)		13/10/13	B	6/8/21	B	C. Clarkleigh (1909)	
Lundar)	1670	10/2/13	B	13/5/13	B	C. Lundar (1670)	
C. Lundar)		13/5/13	B	1/4/67	D	Lakeshore S. Div. (23)	
Timber	1654	11/2/13	B	1/4/67	D	Intermountain S. Div. (36)	
Postup	1655	11/2/13	B	1/1/67	A	C. Goose Lake (1283)	
Avilon)	1656	11/2/13	B				
Bield)		Change: no date			29/8/13	B	C. Bield (1656)
)		29/8/13	B	1/4/67	D	Intermountain S. Div. (36)	
C. Bield)	1653	17/2/13	A	1/4/67	D	Evergreen S. Div. (22)	
Malonton	1665	20/2/13	B				
King George)	1665	Change: no date		1/4/67	D	Evergreen S. Div. (22)	
Meleb)		20/2/13	B				
Kreuzburg)	1666	Change: no date		1/4/67	D	Evergreen S. Div. (22)	
Fraserwood)		20/2/13	B				
Vestri	1669	8/3/13	B	1/1/66	A	C. Arborg (2441)	
Hungarian	1662	12/3/13	B	6/5/36	OC	Mun. Piney (1360)	
Overton	1662	12/3/13	B	6/5/36	OC	Mun. Piney (1360)	
Whitemouth Lake	1672	14/3/13	IA	1/7/67	IA	C. Sprague (2439)	
Drury	1671	15/3/13	IA	1/4/67	D	Swan Valley S. Div. (35)	
Hebron Moar	1657	17/3/13	IA	11/2/26	OC	Alonsa (1920)	
Eastland	1658	17/3/13	IA	1/4/67	D	Lakeshore S. Div. (23)	

School District		Formation		Dissolution		Reorganization
Name	No.	Date	Device	Date	Device	
1913: (continued)						
Barrows	1667	20/3/13	IA	23/4/52	IA	"Dissolved--operated as an orphan school"
Grand Rapids	1660	22/3/13	IA	1/3/67	D	Frontier S. Div. (48)
Aston Villa	1727	16/3/13	IA	1/4/67	D	Lakeshore S. Div. (23)
Marble Ridge	1668	3/4/18	IA	1/4/67	D	Lakeshore S. Div. (23)
Helendale	1693	8/4/13	IA	1/4/67	D	Lakeshore S. Div. (23)
Radway	1675	14/4/13	B	1/4/67	D	Lakeshore S. Div. (23)
Juno	1679	19/4/13	B	1/1/68	D	Agassiz S. Div. (13)
Jeanne d'Arc	1673	30/4/13	B	1/1/60	A	C. Notre Dame de Lourdes (2390)
Fyrer	1676	30/4/13	B	1/1/66	A	C. Arborg (2441)
Roche	1687	30/4/13	B	1/5/19	--	C. Bethany (161)
Giltedge	1678	3/5/13	A	1/7/66	A	C. Elm Creek (812)
Bede	1683	7/5/13	B	1/1/67	A	C. Melita (440)
Chapman	1677	10/5/13	A	1/1/51	B	C. Charleswood (2327)
Kinlo	1680	31/5/13	B	1/1/53	B	C. Domain (2342)
Erinside	1682	7/6/13	A	1/1/65	A	C. Teulon (1093)
Grahamdale	1681	13/6/13	IA	1/4/67	D	Lakeshore S. Div. (23)
Lowland	1684	14/6/13	B	1/1/66	A	C. Arborg (2441)
Luba)	1690	20/6/13	A	1/1/67	R)	C. Rossburn (2358)
Lakedale)						
Komarno	1685	21/6/13	B	1/4/67	D	Interlake S. Div. (21)
Mafeking Village	1689	2/7/13	IA	1/4/67	D	Swan Valley S. Div. (35)
Stony Ridge)	1688	3/7/13	--	6/5/36	OC	Mun. St. Laurent (1416)
Laronde)						
Dollard	1686	5/7/13	A	1/1/68	D	Agassiz S. Div. (13)
Maple Hill	1691	1/8/13	B	1/1/65	A	C. Hartney (2389)

School District		Formation		Dissolution		Reorganization
Name	No.	Date	Device	Date	Device	
1913: (continued)						
Dumoulin	1697	1/8/13	IA	1/4/67	D	Lakeshore S. Div. (23)
Belcourt	1694	5/8/13	B	1/4/67	D	Portage la Prairie S. Div. (24)
Teddy Hill	1699	6/8/13	B	4/2/14	B	C. Alpine (1738)
Shell Valley	1695	12/8/13	A	1/7/20	A	C. Merridale (1480)
Mortimer Davis) New Hirsch)	1692	14/8/13	IA	28/4/36	OC	Mun. Woodlea (1589)
		Re-formed: 31/3/58	--	1/4/67	D	Lakeshore S. Div. (23)
Pointe du Bois	1696	16/8/13	IA	--	--	Special Revenue School
C. Valley)) Valley)	1719	16/8/13	B	11/7/14	B) Bruan (888)) Birdtail (1203)
		Re-formed: 15/7/14	B	1/1/60	B	C. Rossburn (2358)
Graysfield	1708	4/10/13	B	1/4/67	D	Interlake S. Div. (16)
Rus	1701	8/10/13	IA	1/4/67	D	Lakeshore S. Div. (23)
Buller	1702	8/10/13	IA	28/4/36	OC	Mun. Woodlea (1589)
Greenridge	1704	14/10/13	B	1/4/67	D	Boundary S. Div. (16)
Bird River	1700	19/10/13	IA	1/1/66	A	C. Lac du Bonnet (2394)
C. Brant	1703	8/11/13	A	1/4/67	D	Interlake S. Div. (21)
Moose Lake	1698	11/11/13	IA	1/7/49	IA	"No district now"
Sharman	1705	20/11/13	A	1/1/67	R	C. Rossburn (2358)
Emesville	1707	22/11/13	B	1/1/62	R	Seven Oaks S. Div. (10)
Corona	1706	29/11/13	B	1/1/65	B	C. Oak Bank (2426)
Pebble Beach	1713	31/12/13	IA	1/4/67	D	Lakeshore S. Div. (23)
Leroy	1714	31/12/13	IA	1/4/67	D	Lakeshore S. Div. (23)
1914:						
Budka	1717	4/1/14	B	14/4/36	OC	Mun. McCreary (1348)
Tuxedo	1709	5/1/14	A	1/4/67	D	Assiniboine South S. Div. (3)
C. Balmoral	1710	6/1/14	B	1/4/67	D	Interlake S. Div. (21)
South Bruan	1712	6/1/14	B	4/12/15	A	Bruan (888)
Newcombe	1716	10/1/14	IA	1/1/68	D	Agassiz S. Div. (13)

School District		Formation		Dissolution		Reorganization
Name	No.	Date	Device	Date	Device	
1914: (continued)						
Grantley	1721	12/1/14	IA	4/5/15	--	"Rescinded"
Pawlyk	1715	13/1/14	IA	1/4/67	D	Lakeshore S. Div. (23)
McCConnell)	1711	15/1/14	A	31/1/20	A	C. McConnell (1711)
C. McConnell)		31/1/20	A	1/1/68	D	Birdtail River S. Div. (38)
Steep Rock	1723	30/1/14	IA	1/4/67	D	Lakeshore S. Div. (23)
New Scotland	1720	31/1/14	IA	1/4/67	D	Lakeshore S. Div. (23)
Toutes Aides	1724	2/2/14	IA	28/4/36	OC	Mun. Lawrence (2208)
Freefield	1729	3/2/14	B	1/7/67	A	C. Inglis (2458)
Woodglen	1722	4/2/14	B	1/4/67	D	Evergreen S. Div. (22)
C. Alpine	1738	4/2/14	B	1/4/67	D	Swan Valley S. Div. (35)
Zalisia	1725	24/2/14	B	1/4/67	D	Duck Mountain S. Div. (34)
Doroshenko	1730	24/2/14	B	1/1/67	B	C. Ethelbert (1021)
Tarno	1741	3/3/14	B	1/1/66	A	C. Riverton (2443)
Zelota	1746	17/3/14	B	1/4/67	D	Boundary S. Div. (16)
Carn Ridge	1731	18/3/14	IA	1/4/67	D	Lakeshore S. Div. (23)
Van Dusen	1728	18/3/14	IA	11/3/59	M	Remote S. D.
Scandia	1732	26/3/14	IA	1/4/67	D	Lakeshore S. Div. (23)
Davey	1735	27/3/14	B	--	--	No record
Griffith	1736	27/3/14	B	14/4/36	OC	Mun. Glenella (1006)
Rocklands	1737	27/3/14	B	14/4/36	OC	Mun. Glenella (1006)
Asham Point	1733	28/3/14	IA	1/8/66	D	Turtle River S. Div. (32)
Kulish	1726	30/3/14	B	27/7/64	A	C. Ethelbert (1021)
Briton	1734	1/4/14	IA	28/4/36	OC	Mun. Woodlea (1589)
Lake Mary	1739	3/4/14	A	--	--	--
Birch Bay	1750	15/4/14	IA	1/4/67	D	Lakeshore S. Div. (23)
Thiebert	1740	16/4/14	IA	1/4/67	D	Turtle River S. Div. (32)
Birch Lake	1743	16/4/14	IA	28/4/36	OC	Mun. Woodlea (1589)
Larcombe	1744	17/4/14	IA	28/4/36	OC	Mun. Woodlea (1589)
Sunbeam	1806	23/4/14	A	1/4/67	D	Boundary S. Div. (16)
Vedenia	--	--	--	--	--	Land in Edillen (1753)

School District		Formation		Dissolution		Reorganization
Name	No.	Date	Device	Date	Device	
1914: (continued)						
Bohdan	1745	29/4/14	B	1/1/66	D	C. Ethelbert (1021)
Mars	1774	2/5/14	A	1/1/67	A	C. Brokenhead (2436)
Giroux	1742	5/5/14	B	1/1/68	D	Hanover S. Div. (15)
Rudnerweide	1752	5/5/14	B	1/7/65	B	C. New Hope (2437)
Gauthier	1758	5/5/14	B	1/4/67	A	Seine River S. Div. (14)
Fish Lake	1747	16/5/14	A	6/5/36	OC	Mun. Armstrong (1842)
C. Stockton	1748	26/5/14	A	1/1/68	A	C. Glenboro (2367)
C. Lenore	1754	10/6/14	B	20/10/71	OC	Fort la Bosse S. Div. (41)
Edillen	1753	16/6/14	A	28/4/36	OC	Mun. Lawrence (2208)
Karpaty	1751	30/6/14	IA	11/3/59	M	Remote S. D.
North Bruan	1761	11/7/14	B	--	--	--
Beliveau	1762	1/8/14	B	6/11/61	B	"Lands in no school district"
Ethel	1759	8/8/14	B	8/5/54	B	C. Raven Lake (287)
Ulster	1756	24/8/14	A	1/4/67	D	Interlake S. Div. (21)
Lalonde	1755	28/8/14	A	1/1/58	A	Mun. Armstrong (1842)
Carlowrie	1760	12/9/14	A	1/4/67	D	Boundary S. Div. (16)
Pinewood	1757	15/9/14	A	1/4/67	D	Seine River S. Div. (14)
Craigsford	1764	26/9/14	B	1/4/67	D	Swan Valley S. Div. (35)
Cardale)	1763	24/10/14	B	1/5/15	--	C. Cardale (1763)
C. Cardale)		1/5/15		1/1/68	D	Rolling River S. Div. (39)
Oliver	1766	3/11/14	B	4/1/58	A	C. Cypress River (2357)
Moosehorn	1765	1/12/14	IA	1/4/67	D	Lakeshore S. Div. (23)
Shergrove	1767	8/12/14	IA	1/4/67	D	Turtle River S. Div. (32)
Pine Bluff	1771	30/12/14	B	21/9/66	R	Beautiful Plains S. Div. (31)
1915:						
Fair Valley	1749	5/1/15	B	1/1/59	A	C. Glenboro (2367)
Patricia	1768	5/1/15	B	1/1/59	A	C. Glenboro (2367)
Ralph Connor	1769	9/1/15	IA	1/4/67	D	Lakeshore S. Div. (23)
Springburn	1770	9/1/15	IA	1/1/55	IA	L. G. D. of Grahamdale

School District Name	School District No.	Formation		Dissolution		Reorganization
		Date	Device	Date	Device	
1915: (continued)						
Carlsborg	1776	1/2/15	A	1/1/64	A	C. Teulon (1093)
Rosenburg	1773	3/2/15	B	1/4/67	D	Evergreen S. Div. (22)
Coulter	1772	4/2/15	B	1/1/58	A	C. Waskada (492)
Little Maple) Skogan)	1775	11/2/15	B			
		Change: no date		6/5/36	OC	Mun. Armstrong (1842)
High Plains	1777	13/2/15	IA	1/4/67	D	Lakeshore S. Div. (23)
Tartakiw	1779	1/3/15	B	1/1/67	D	C. Brickburn (998)
Wooddale	1778	6/3/15	IA	1/4/67	D	Lakeshore S. Div. (23)
Hilbre	1780	8/3/15	IA	1/4/67	D	Lakeshore S. Div. (23)
Rocky Hill	1781) 13/3/15	B	2/10/15	--	Cons. with (1226)
) Re-formed:				
) 31/3/17		1/4/67	D	Lakeshore S. Div. (23)
York	1783	20/3/15	B	1/7/64	A	C. Elkhorn (366)
Hathaway) Coxworth)	1785	12/4/15	A			
		Change: 15/7/15		1/6/66	A	C. Deloraine (2448)
Kyle)	1782	14/4/15	A	14/4/15	A	C. Ross (1782)
C. Ross)		14/4/15	A	1/8/66	B	C. Virden (144)
Antwerpia	1784	15/4/15	A	1/7/67	R	C. Ste. Rose du Lac (835)
New Hamburg) Bayton)	1787	17/4/15	IA			
		Change: no date		1/4/67	D	Lakeshore S. Div. (23)
Deerhill	1786	21/4/15	IA	1/1/55	B) Nyland (1525)
) Woodlea (1589)
) Eriksdale (1581)
) Eastland (1658)
Sambor	1791	27/4/15	A	1/4/67	D	Evergreen S. Div. (22)
Hayek	1788	29/4/15	B	1/1/66	A	C. Arborg (2141)
Okno	1789	29/4/15	B	1/4/67	D	Evergreen S. Div. (22)

School District		Formation		Dissolution		Reorganization
Name	No.	Date	Device	Date	Device	
1915: (continued)						
Hamlin	1790	5/5/15	A	1/1/60	A)	C. Belmont (441)) C. Baldur (667)) Alma (668)) Huntley (447)
Regent	1793	7/5/15	A	1/1/67	A	C. Deloraine (2448)
Horyn	1794	19/5/15	B	28/4/36	OC	Mun. Lawrence (2208)
Cecil	1795	19/5/15	B	28/4/36	OC	Mun. Lawrence (2208)
Fairford	1796	22/5/15	IA	11/3/59	M	Remote S. D.
Thornton	1797	1/6/15	IA	1/7/66	R	Turtle River S. Div. (32)
Prawda	1792	3/6/15	A	1/4/67	D	Boundary S. Div. (16)
De Lamenaïs	1798	5/6/15	B	1/8/65	B	C. Ste. Rose du Lac (835)
Pennarun	1799	5/6/15	B	31/12/63	B	C. Ste. Rose du Lac (835)
Sylvan Glade	1804	21/6/15	B	1/4/67	D	Lakeshore S. Div. (23)
Steele	1800	9/7/15	IA	1/4/67	D	Swan Valley S. Div. (35)
Tipperary	1807	4/8/15	B	2/4/19	B	"Dissolved--lands in no school district"
Cowan River	1808	9/8/15	IA	1/4/67	D	Swan Valley S. Div. (35)
Riga	1803	12/8/15	IA	1/4/67	D	Duck Mountain S. Div. (34)
North Meridian	1805	12/8/15	A	1/4/67	D	Lakeshore S. Div. (23)
Wolverine	1809	12/8/15	A	1/1/67	A	C. Russell (2454)
Agriculture	1802	13/8/15	IA	28/4/36	OC	Mun. Woodlea (1589)
Wentworth	1801	28/8/15	B	1/1/58	B	Mun. Rosser (2356)
Delta Beach	1810	5/10/15	B	1/1/67	A	C. Prairie Central (2456)
Don	1813	13/11/15	B	1/4/67	D	Duck Mountain S. Div. (34)
Victoria Beach	1811	6/12/15	B	1/4/67	D	Lord Selkirk S. Div. (11)
Ferley	1812	20/12/15	A	1/4/67	D	Dauphin-Ochre Area (1)
1916:						
Broad Valley	1823	12/2/16	B	1/1/68	B	Midland S. Div. (25)
St. Hebert	1814	21/2/16	IA	1/4/67	D	Lakeshore S. Div. (23)
Zelena	1816	22/2/16	B	1/9/62	B	C. Fork River (2411)

School District		Formation		Dissolution		Reorganization
Name	No.	Date	Device	Date	Device	
1916: (continued)						
Barrie	1815	1/3/16	IA	1/4/67	D	Lakeshore S. Div. (23)
Lonely Lake	1817	4/3/16	IA	1/4/67	D	Turtle River S. Div. (32)
Lynnville	1822	27/3/16	IA	29/12/66	R	Winnipegosis (1020)
Sundown	1820	29/3/16	A	1/4/67	D	Boundary S. Div. (16)
Baskerville	1819	1/4/16	A	1/4/67	D	Boundary S. Div. (16)
Volga) Meadow Land)	1818	3/4/16	A	--	--	
		Change: 28/8/16	--	1/1/67	R	Winnipegosis (1020)
Grand Marais	1825	4/4/16	B	1/4/67	D	Lord Selkirk S. Div. (11)
Normandin	1824	12/4/16	IA	11/2/36	OC	Alonsa (1920)
Smalley	1826	26/4/16	B	21/3/38	OC	Amaranth (1534)
Armstrong	1833	26/4/16	B	14/4/36	OC	Mun. McCreary (1348)
Mud Creek) Golden Branch)	1845	26/4/16	--	--		
		Change: no date	--	1/7/65	IA	C. Sprague (2437)
Fulton	1829	2/5/16	B	1/1/56	B	Mun. Edward (2353)
Belle Creek	1827	15/5/16	A	27/7/64	A	C. Ethelbert (1021)
Odda	1830	31/5/16	B	1/1/67	R	Winnipegosis (1020)
Stirling	(See 1208)					
	1832	1/6/16	A	1/1/68	D	Midland S. Div. (25)
Talbot	1831	5/6/16	B	1/7/60	A	C. Ste. Anne (2379)
Duck Hills	1828	6/6/16	B	1/4/67	D	Intermountain S. Div. (36)
Ebb and Flow	1834	8/6/16	IA	1/4/67	D	Turtle Mountain S. Div. (32)
Hodgsonville	1835	1/7/16	IA	1/4/67	D	Lakeshore S. Div. (23)
Haig	1837	3/7/16	B	1/4/67	D	Duck Mountain S. Div. (34)
Jellicoe	1836	18/7/16	A	1/1/60	A	C. Binscarth (2326)
Balfour	1838	25/7/16	A	1/1/67	A	C. Russell (2454)
Walmore	1839	26/7/16	IA	1/4/67	D	Lakeshore S. Div. (23)
Munster) Cavell)	1840	2/8/16	B	--	--	
		Change: no date	--	1/7/60	A	C. Hartney (2389)

School District		Formation		Dissolution		Reorganization
Name	No.	Date	Device	Date	Device	
1916: (continued)						
Ferguson	1841	8/8/16	B	14/4/36	OC	Mun. Glenella (1006)
Prout	1821	15/8/16	A	1/4/67	D	Evergreen S. Div. (22)
Narcisse)	1842	1/9/16	A	6/5/36	OC	Mun. Armstrong (1842)
Mun. Armstrong)		6/5/36	OC	1/4/67	D	Lakeshore S. Div. (23)
Joffre	1846	20/9/16	A	1/4/67	D	Seine River S. Div. (14)
Flower	1843	12/10/16	IA	1/1/60	A	C. Elphinstone (196)
Asquith	1844	9/11/16	IA	1/4/67	D	Duck Mountain S. Div. (34)
Molloy	1849	24/11/16	B	25/8/63	A	C. Morris (2421)
Larkspur	1850	9/12/16	IA	1/4/67	D	Turtle River S. Div. (32)
Smith Siding	1847	14/12/16	IA	1/1/68	D	Agassiz S. Div. (13)
1917:						
Shorncliffe	1851	2/1/17	B	1/4/67	D	Evergreen S. Div. (22)
Somme	1852	2/1/17	B	1/4/67	D	Boundary S. Div. (16)
Englewood	1848	6/1/17	IA	--	--	"Not operating"
Hastings	1853	5/2/17	B	1/4/67	D	Evergreen S. Div. (22)
Manson	1855	6/2/17	B	6/2/17	B	C. Monson (841)
Shevlin	1857	7/2/17	B	1/4/67	D	Intermountain S. Div. (36)
Cedarkine)	1859	10/2/17	IA			
Milner Ridge)		Change: after 1921			1/1/67	B
Falmouth	1856	13/2/17	B	14/4/36	OC	Mun. Glenella (1006)
Hazel Glen	1858	24/2/17	A	1/1/68	D	Agassiz S. Div. (13)
Bower	1860) 24/2/17	B	14/4/36	OC	Mun. McCreary (1348)
) Re-formed:				
) 22/7/50	B	1/7/64	B	C. McCreary (1348)
McMaster	1864	2/3/17	A	1/4/67	D	Lakeshore S. Div. (23)
Brodie	1854	6/3/17	B	1/1/68	D	Agassiz S. Div. (13)
Abbotshall	1875	7/3/17	B	1/4/67	D	Duck Mountain S. Div. (34)
Three Sisters	--	--	--	--	--	"Included in Mun. Armstrong (1842?)"

School District		Formation		Dissolution		Reorganization
Name	No.	Date	Device	Date	Device	
1917: (continued)						
Ypres) Dover)	1862	8/3/17	A			
		Change: no date		1/4/67	D	Boundary S. Div. (16)
Bonar Law	1863	13/3/17	A	1/4/67	D	Agassiz S. Div. (13)
Birdview) Darveau)	1869	21/3/17	IA			
		Change: no date		1/4/67	D	Duck Mountain S. Div. (34)
Sharpewood	1867	24/3/17	IA	1/4/67	D	Lakeshore S. Div. (23)
Old Fort	1868	24/3/17	IA	1/4/67	D	Swan Valley S. Div. (35)
Cook	1900	24/3/17	IA	1/1/54	IA	Mun. Armstrong (1842)
Devonshire	1865	26/3/17	B	1/4/67	D	Evergreen S. Div. (22)
Cavendish	1866	26/3/17	B	1/4/67	D	Evergreen S. Div. (22)
Eddystone	1873	26/3/17	IA	1/4/67	D	Turtle River S. Div. (32)
Cory	1870	27/3/17	B	14/4/36	OC	Mun. Glenella (1006)
Glenhope) McCarthy)	1861	29/3/17	A			
		Change: no date		1/4/67	D	Turtle River S. Div. (32)
Greendale	1874	3/4/17	B	6/1/20	--	C. Eden (1661)
Lettonia	1871	5/4/17	IA	7/5/18	--	Newcombe (1716)
Davis Point	1872	5/4/17	IA	11/3/59	M	Remote S. D.
Kirkfield	1876	7/4/17	IA	1/4/67	D	Lakeshore S. Div. (23)
Marne	1879	7/4/17	IA	1/4/67	D	Lakeshore S. Div. (23)
Ashern	1880	7/4/17	IA	1/4/67	D	Lakeshore S. Div. (23)
Goulbourne	1878	18/4/17	IA	1/4/67	D	Lakeshore S. Div. (23)
Buchan	1883	19/4/17	IA	1/4/67	D	Agassiz S. Div. (13)
Buffalo Lake	1881	23/4/17	A	6/5/36	OC	Mun. Armstrong (1842)
White Poplar	1877	24/4/17	B	1/4/67	D	Agassiz S. Div. (13)
McKay	1884	25/4/17	B	1/4/67	D	Swan Valley S. Div. (35)
Campbellton	1887	14/5/17	IA	1/4/67	D	Swan Valley S. Div. (35)

School District		Formation		Dissolution		Reorganization
Name	No.	Date	Device	Date	Device	
1917: (continued)						
Devon	1885	25/5/17	A	1/4/67	D	Boundary S. Div. (16)
Retloc	1908	25/5/17	B	20/5/18	B	C. Woodnorth (1533)
Locksley) Valpoy)	1896	29/5/17	A			
		Change: 3/9/21		1/7/67	R	C. Ste. Rose du Lac (835)
Woodbend	1886	1/6/17	A	1/7/64	A	C. Makinak (2428)
Landerville	1888	5/6/17	B	1/1/66	B	C. Lac du Bonnet (2394)
Big Stone) St. Lambert)	1889	13/6/17	IA			
		Change: no date		1/4/67	D	Duck Mountain S. Div. (34)
Tamarack Lake	1894	14/6/17	IA	4/4/44	OC	Thiebert (1740)
Midwinter	1891	15/6/17	IA	1/1/68	D	Agassiz S. Div. (13)
McMunn	1892	15/6/17	IA	1/1/68	D	Agassiz S. Div. (13)
Birchville	1893	15/6/17	IA	--	--	Mun. Birch River (1502)
Sinclair River	1895	15/6/17	B	1/4/67	D	Swan Valley S. Div. (35)
Heaton	1899	25/6/17	IA	1/4/67	D	Lakeshore S. Div. (23)
Reaburn	1890	30/6/17	B	1/4/67	D	Interlake S. Div. (21)
Woodrow	1897	1/7/17	A	1/4/67	D	Agassiz S. Div. (13)
Grand Prairie	1902	25/7/17	IA	1/4/67	D	Intermountain S. Div. (36)
Northcliffe	1901	31/7/17	B	1/1/67	A	C. Goose Lake (1283)
Esmond	1903	1/8/17	B	1/1/65	B	C. Ethelbert (1021)
Midway	1904	7/8/17	IA	1/1/21	IA	Drury (1671)
Lorraine	1898	4/9/17	B	1/4/67	D	Seine River S. Div. (14)
Shell Valley	1905	8/9/17	A	1/7/67	A	C. Inglis (2458)
Rosery	1907	8/9/17	B	6/5/36	OC	Mun. Armstrong (1842)
Hazelbank	1906	10/9/17	A	24/6/18	A	C. Crandall (460)
Brownlow	1910	3/10/17	--	2/1/18	B) Medora (493, Otter (411),) Montefiore (359)) Mimosa (532)

School District		Formation		Dissolution		Reorganization
Name	No.	Date	Device	Date	Device	
1917: (continued)						
Leonard	1911	11/12/17	B	1/1/68	D	Agassiz S. Div. (13)
C. Berton)	1912	20/12/17	A	12/8/21	A	Berton (1912)
Berton)		12/8/21	A	1/7/67	A	C. Gladstone (2457)
1918:						
C. Dand	1913	22/1/18	A	1/1/68	D	Antler River S. Div. (43)
Lenzie)		6/2/18	B	25/6/19	--	C. Wingham (1921)
C. Wingham)		25/6/19	--	1/1/68	D	Midland S. Div. (25)
Birdina	1915	9/2/18	IA	11/2/36	OC	Alonsa (1920)
Red Deer	1916	5/3/18	B	1/1/67	A	C. Lac du Bonnet (2394)
Webster	1919	6/3/18	B	1/1/66	B	C. Elm Creek (812)
Iris)	1920	6/3/18	IA	11/2/36	OC	Alonsa (1920)
Alonsa)		11/2/36	OC	1/4/67	D	Turtle River S. Div. (32)
Nedrob	1934	6/3/18	B	1/1/65	B	C. Erickson (2405)
Hythe	1914	7/3/18	B	6/5/36	OC	Mun. Armstrong (1842)
Fenwick)	1918	8/3/18	IA			
Reynolds)		Change: no date			1/4/67	D
Norway House	1917	26/3/18	IA	11/3/59	M	Remote S. D.
				1/4/67	D	Frontier S. D. (48)
Vimy Ridge	1922	27/3/18	IA	1/4/67	D	Duck Mountain S. Div. (34)
Fairhall	1923	3/4/18	B	3/7/18	--	C. Elm Creek (812)
Stapleton	1882	3/4/18	B	3/7/18	--	C. Elm Creek (812)
Croll	1929	10/4/18	A	1/1/59	A	C. Elgin (153)
)	Primrose (457)
Crossen	1924	12/4/18	IA	1/4/67	D	Lakeshore S. Div. (23)
Sunrise	1926	23/4/18	A	1/1/64	A	C. McCreary (1348)
Parkdale	1927	29/4/18	A	15/7/59	AL	C. Seven Oaks (2375)
Ruskin	1925	1/5/18	B	1/4/67	D	Duck Mountain S. Div. (34)
Barron	1930	1/5/18	B	1/1/60	A	C. St. Claude (788)

School District		Formation		Dissolution		Reorganization
Name	No.	Date	Device	Date	Device	
1918: (continued)						
Fox	1928	4/5/18	IA	1/4/67	D	Lakeshore S. Div. (23)
Saunders)		1/6/18	IA			
Glenn)	1932	Change: Before 1944		1/1/68	D	Agassiz S. Div. (13)
Dog Creek	1939	8/6/18	IA	1/4/67	D	Lakeshore S. Div. (23)
Kipling	1931	10/6/18	IA	--	--	Mun. Birch River (1502)
Matheson	1933	14/6/18	IA	1/7/51	IA	"Dissolved--lands in no school district"
Lonesand	1940	2/7/18	--	1/4/67	D	Boundary S. Div. (16)
Laggan	1935	15/7/18	B	1/1/65	A	C. Virden (144)
Spruceview	1936	23/7/18	--	6/5/36	OC	Mun. Armstrong (1842)
Tennyson	1937	6/8/18	A	1/4/67	D	Lakeshore S. Div. (23)
Clematis	1938	18/8/18	--	6/5/36	OC	Mun. Armstrong (1842)
Sherridon	1942	30/8/18	A	1/1/66	R)	Birch River (1502)) Stony Hill (1410)
Gainsborough	1941	3/9/18	B	1/4/67	D	Portage la Prairie S. Div. (24)
Foch)		4/10/18	B			
Allenby)	1944	Change: no date		1/4/67	D	Lakeshore S. Div. (23)
Julius	1943	5/10/18	JO	1/1/68	D	Agassiz S. Div. (13)
Broadlands	1945	14/11/18	IA	1/1/68	D	Agassiz S. Div. (13)
Campion)		19/11/18	JO	6/8/21	B	C. Clarkleigh (1909)
C. Clarkleigh)	1909	6/8/21	B	1/4/67	D	Lakeshore S. Div. (23)
Allandale	1946	26/12/18	B	1/1/64	A	C. Rossendale (2419)
1919:						
Darwin Station	1950	28/1/19	A	1/1/66	R)	C. Whitemouth (139)) Elma (1286)
Rivard)		30/1/19	--			
Barras)	1947	Change: Before 1944		1/4/67	D	Seine River S. Div. (14)

School District		Formation		Dissolution		Reorganization	
Name	No.	Date	Device	Date	Device		
1919: (continued)							
Byng	1948	1/2/19	B	11/3/59	M	Remote S. D.	
Blairholm	1949	1/2/19	IA	1/4/67	D	Lakeshore S. Div. (23)	
Barkfield	1951	3/2/19	B	1/1/68	D	Hanover S. Div. (15)	
Waterhen	1955	2/3/19	IA	1/4/67	D	Frontier S. Div. (48)	
Bell	1953	3/3/19	A	1/1/65	A) C. Rathwell (578)) C. St. Claude (788)	
Currie	1952	6/3/19	B	1/1/64	A	C. Rossendale (2419)	
Walter Scott	1954	8/3/19	IA	28/4/36	OC	Mun. Woodlea (1589)	
Mons	1987	10/3/19	JO	1/6/66	A	C. Deloraine (2448)	
Happy Lake	1956	11/3/19	B	1/4/67	D	Intermountain S. Div. (36)	
Clemenceau	1957	11/3/19	B	1/4/67	D	Lakeshore S. Div. (23)	
Dallas	1970	28/3/19	IA	1/4/67	D	Frontier S. Div. (48)	
Shell River	1971	31/3/19	A	1/7/67	A	C. Inglis (2458)	
Sheffield	1976	1/4/19	B	1/4/67	D	Lord Selkirk S. Div. (11)	
Lafontaine	1958	3/4/19	JO	1/4/67	D	Lakeshore S. Div. (23)	
Proctor	1972	5/4/19	B	2/8/19	--	C. Woodlands (25)	
Carmichael	1959	8/4/19	OC	1/1/68	D	Hanover S. Div. (15)	
Arran	1960	8/4/19	OC	1/1/68	D	Hanover S. Div. (15)	
Bothwell	1961	8/4/19	OC	1/1/68	D	Hanover S. Div. (15)	
Seaton	1962	8/4/19	OC	1/1/68	D	Hanover S. Div. (15)	
Moray	1963	8/4/19	OC	1/1/68	D	Hanover S. Div. (15)	
Randolph	1964	8/4/19	OC	1/1/68	D	Hanover S. Div. (15)	
Mitchell	1965	8/4/19	OC	1/1/68	D	Hanover S. Div. (15)	
Barker	1966	8/4/19	OC	20/2/20	B	Goodwill (1967)	
Aldershot)	1967	8/4/19	OC	Change: 20/2/20	1/1/68	D	Hanover S. Div. (15)
Goodwill)							
Woolwich	1968	8/4/19	OC	1/1/68	D	Hanover S. Div. (15)	
Spencer	1969	8/4/19	OC	1/1/68	D	Hanover S. Div. (15)	
Cambrai	1974	15/4/19	IA	--	--	"Not operating"	

School District		Formation		Dissolution		Reorganization
Name	No.	Date	Device	Date	Device	
1919: (continued)						
Glennie	1982	19/4/19	B	1/1/48	B	"Dissolved--lands in no school district"
Hillside Beach	1980	1/5/19	B	1/4/67	D	Lord Selkirk S. Div. (11)
Grosse Isle Cons.	1975	3/5/19	A	1/4/67	D	Interlake S. Div. (21)
Emberly	1979	3/5/19	B	1/7/61	A	C. Ste. Claude (788)
Shilo Siding	1973	6/5/19	OC	1/4/67	D	Brandon S. Div. (40)
Reedy Creek	1983	8/5/19	B	6/4/38	OC	Alonsa (1920)
Marius) Lone Spruce)	1984	8/5/19	B			
		Change: no date		21/3/38	OC	Amaranth (1534)
Bonnycastle) Plainview)	1978	10/5/19	A			Grandview (1065)
		Change: Before 1944		1/1/67	A	C. Brickburn (998)
Nowell	1988	4/6/19	B	1/4/67	D	Duck Mountain S. Div. (34)
Paulson	1985	6/6/19	B	1/9/65	B	Dauphin Town (905)
Pearce	1981	7/6/19	A	1/7/65	A	C. Morden (2440)
Bristol	1977	10/6/19	OC	1/6/68	D	Hanover S. Div. (15)
Burns	2003	12/6/19	B	13/6/68	IA	C. Sprague (2439)
Elbridge	1986	23/6/19	A	1/4/67	D	White Horse Plain S. Div. (20)
Ripon	2029	4/7/19	B	1/9/65	B	Dauphin Town (905)
Avon	1989	7/7/19	JO	1/1/62	B	C. St. Malo (2398)
Wicklow	2007	14/7/19	--	1/1/67	A	C. Grandview (2447)
Bruce	1999	15/7/19	B	1/4/67	D	White Horse Plain S. Div. (20)
James Valley	2000	15/7/19	B	1/4/67	D	White Horse Plain S. Div. (20)
Maxwell	2001	15/7/19	B	1/4/67	D	White Horse Plain S. Div. (20)
Idylwild	2002	30/7/19	IA	1/4/67	D	Lakeshore S. Div. (23)
Phipps	2004	31/7/19	A	1/7/65	A	Stonewall (108)
C. Kane	2006	1/8/19	A	1/5/69	D	Morris-Macdonald S. Div. (19)
Greenwich	2005	14/8/19	A	1/7/66	A	C. Garson-Tyndall (2450)
Marshall	2013	27/8/19	A	1/1/55	A	Sunrise (1926)

School District		Formation		Dissolution		Reorganization
Name	No.	Date	Device	Date	Device	
1919: (continued)						
Craig Siding	2031	6/9/19	B	1/1/67	A	C. Anola (2429)
Great Falls	2011	8/9/19	IA	1/1/68	D	Agassiz S. Div. (13)
Shamrock	2008	13/9/19	IA	28/4/36	OC	Mun. Woodlea (1589)
Kerry	2014	6/10/19	IA	1/4/67	D	Seine River S. Div. (14)
Harlech)	2015	6/10/19	A			
Lorteau)		6/10/19	IA	1/4/67	D	Seine River S. Div. (14)
Pettapiece	2016	9/10/19	A	24/2/21	A	"Absorbed"
Camp Hughes	2009	17/10/19	OC	1/7/66	R	C. Brookdale (1299)
Adam	2012	20/10/19	B	1/4/67	D	Evergreen S. Div. (22)
Woolsery	2017	4/11/19	B	28/4/36	OC	Mun. Woodlea (1589)
		Re-formed: OC 15/4/58		1/4/67	D	Lakeshore S. Div. (23)
Mayfair	2019	12/12/19	IA	1/4/67	D	Lakeshore S. Div. (23)
Mabb	2018	12/12/19	IA	5/12/36	B	Maidstone (1555)
						Wellington (2156)
						Ringrose (2119)
1920:						
Jefferson) Morweena)	2020	6/1/20	B			
		Change: 5/1/23		1/1/66	A	C. Arborg (2441)
Lens	2023	9/1/20	A	1/4/67	D	Swan Valley S. Div. (35)
Crane Bay	2022	12/1/20	A	15/9/49	IA	"Became smaller and smaller"
Duck River	2021	16/1/20	IA	1/4/67	D	Intermountain S. Div. (34)
Rigby	2026	17/1/20	B	1/9/65	B	Dauphin Town (905)
Ceddes	2025	20/1/20	IA	11/2/36	OC	Alonsa (1920)
Clyde) Roseville)	1990	1/2/20	OC			
		Change: Before 1/1/56			18/8/71	OC
Thames	1991	1/2/20	OC	18/8/71	OC	Rhineland S. Div. (18)
Brightstar	2024	5/2/20	A	1/1/68	D	Agassiz S. Div. (13)

School District		Formation		Dissolution		Reorganization
Name	No.	Date	Device	Date	Device	
1920: (continued)						
Gordon Lake	2028	12/2/20	A	7/5/20	--	Mountainside (248)
Meath	1992	21/2/20	OC	1/1/69	B	Winkler (747)
Grimsby	1993	21/2/20	OC	1/1/70	A	C. Plum Coulee (2446)
Exeter or Kronsthal)	1994	21/2/20	OC	1/4/58		C. Kronsthal (1994)
C. Kronsthal)		1/4/58		18/8/71	OC	Rhineland S. Div. (18)
Snowden	1995	21/2/20	OC	26/6/25	A	"Wiped out"
Birkenhead	1996	21/2/20	OC			
Mersey)	1997	21/2/20	OC			
Chortitz)		Change: no date				
Wells)	1998	21/2/20	OC			
Gnadenthal)		Change: 2/7/38				
Sunny Valley	2027	25/2/20	IA	11/3/59	M	Remote S. D.
Rennie	2032	15/3/20	IA	1/1/68	D	Agassiz S. Div. (13)
Royston	2049	3/4/20	B	1/7/67	A	C. Inglis (2458)
Shellvale	2034	12/4/20	A	1/1/67	A	C. Goose Lake (1283)
Melba	2039	19/4/20	A	1/1/67	A	Horndean (820)
Prosser	2040	23/4/20	B	1/1/62	A	C. Carberry (2404)
Lenwood	2035	7/5/20	IA	11/3/59	M	Remote S. D.
McLennan)	2042	15/5/20	A			
Cracknell)		Change: no date			1/1/68	D
Ridgeland	2038	19/5/20	A	1/4/67	D	Boundary S. Div. (16)
Fillion	2041	26/5/20	A	1/8/58	A	C. St. Jean Baptiste (2362)
Landmark	2033	28/5/20	A	1/1/68	D	Hanover S. Div. (15)
Ridley	2037	31/5/20	IA	15/3/54	IA	"Dissolved--land in no school district"
Rosyth	2030	7/6/20	B	31/7/64	B	C. Darlingford (1228)
Hudson	2045	8/6/20	B	1/7/67	A	C. Inglis (2458)

School District		Formation		Dissolution		Reorganization
Name	No.	Date	Device	Date	Device	
1920: (continued)						
Linden	2051	5/7/20	B	1/1/68	D	Hanover S. Div. (15)
Shakespeare	2069	5/7/20	B	1/1/68	D	Hanover S. Div. (15)
Henley	2036	8/7/20	OC	1/4/67	D	White Horse Plain S. Div. (20)
Armistice	2043	31/7/20	A	1/4/67	D	Interlake S. Div. (21)
Hodgson	2044	3/8/20	IA	1/4/67	D	Lakeshore S. Div. (23)
Farnham	2046	4/8/20	B	--	--	"District out of existence"
Dublin Bay	2010	20/8/20	B	1/9/65	B	Dauphin Town (905)
Fort Garry	2047	21/9/20	B	1/1/59	B	Mun. Ft. Garry (2361)
Lusk)	2048	16/10/20	B	2/11/20	B	C. Stephenfield (2048)
C. Stephenfield)		2/11/20	B	15/4/61	A	C. Graysville (1493)
Brookfield	2052	2/11/20	B	1/1/62	A	C. Lac du Bonnet (2394)
Mount Nebo	2050	11/12/20	B	1/1/54	A	C. Miami (74)
Birch River)	2053	23/12/20	IA	26/3/21	IA	Lands not assigned
Birch River Village)		Re-formed:	IA	1/4/67	D	Swan Valley S. Div. (35)
		16/2/24				
1921:						
Longridge	2057	18/1/21	IA	1/4/67	D	Lakeshore S. Div. (23)
Dawson	2054	20/1/21	"Never organized properly--never operated"			
Dandurand)	2064	2/2/21	B	19/4/61	B	C. Dandurand (2064)
C. Dandurand)		19/4/61	B	7/5/71	D	Mountain S. Div. (28)
Barker)	2058	11/2/21	OC			
Sommerfeld)		Change:			18/8/71	OC
		no date				
Crestview	2068	19/2/21	B	1/4/67	D	Swan Valley S. Div. (35)
Barrick	2056	28/2/21	OC	1/4/67	D	White Horse Plain S. Div. (20)
Ekfrid	2061	2/3/21	B	--	--	--
St. Charles	2071	8/3/21	B	1/4/67	D	Assiniboine North S. Div. (2)
Durston	2066	18/3/21	B	1/1/60	B	Dauphin Town (905)
Mellonville	2059	21/3/21	IA	--	--	Alonsa (1920)
Washow Bay	2060	26/3/21	OC	1/1/66	A	C. Riverton (2443)
Glenlorne	2073	13/5/21	A	1/1/66	A	C. Virden (144)

School District		Formation		Dissolution		Reorganization
Name	No.	Date	Device	Date	Device	
1921: (continued)						
Roderick) Grange View)	2070	6/4/21 Change: no date	IA	1/2/36	OC	Alonsa (1920)
Cumming	2076	7/4/21	B	1/4/67	D	Evergreen S. Div. (22)
Sinclairville	2063	12/4/21	B	1/1/68	D	Beautiful Plains S. Div. (31)
Glenavon	2065	16/4/21	IA	1/4/67	D	Turtle River S. Div. (30)
Windsor	2067	30/4/21	OC	1/4/67	D	White Horse Plain S. Div. (20)
Portia	2074	1/5/21	IA	11/2/36	OC	Alonsa (1920)
Grass Marsh	2062	3/5/21	A	14/4/36	OC	Mun. Glenella (1006)
Methley	2055	4/5/21	B	28/4/36	OC	Mun. Lawrence (2208)
Erikwood	2072	28/5/21	A	1/7/21	A	Cons. with Mulvihill (1584)
Stony Point	2077	7/6/21	B	1/4/67	D	Lord Selkirk S. Div. (11)
Colonsay	2081	2/7/21	A	1/1/67	R)	C. Rossburn (2358) C. Foxwarren (525)
Homer	2078	3/7/21	IA	1/1/66	A	C. Arborg (2441)
Calder) Reinfeld)	2075	6/8/21 Change: 22/3/57	OC			
Bartlett	2080	16/8/21	A	1/4/67	D	Lakeshore S. Div. (23)
Louvain	2083	16/8/21	A	1/1/60	A	C. St. Claude (788)
Langley	2082	30/8/21	A	1/1/68	D	Beautiful Plains S. Div. (31)
Overhill	2084	2/9/21	B	1/1/67	A	C. Prairie Central (2456)
Mountain Crest	2079	3/9/21	A	1/4/67	D	Swan Valley S. Div. (35)
Mazepa)) (see 1529)	2088	6/9/21	B	1/4/67	D	Boundary S. Div. (16)
Queen Mary	2089	6/9/21	B	1/1/28	"Never operated"--land to: Arbakka (1262) Solway (1631), Strand (1433)	
Marconi	2085	1/10/21	B	1/1/66	A	C. Rossburn (2358)
Woodhaven	2092	26/10/21	B	5/5/25	B	Mun. St. James (7)

School District		Formation		Dissolution		Reorganization
Name	No.	Date	Device	Date	Device	
1921: (continued)						
Layland	2090	5/11/21	A	1/4/67	D	Portage la Prairie S. Div. (24)
Kenneth	2087	19/11/21	A	1/1/65	A) C. St. Claude (788)) C. Notre Dame de Lourdes (2390)
Edison	2091) 23/12/21	B	28/4/36	OC	Mun. Woodlea (1589)
) Re-formed: OC		1/4/67	D	Lakeshore S. Div. (23)
) 31/3/58				
1922:						
Birmingham	2086	3/1/22	B	1/1/65	A	C. MacGregor (2434)
Ekron	2093	7/4/22	A	1/1/68	D	Hanover S. Div. (18)
Norton	2094	29/5/22	A	1/9/65	B	Sifton (1009)
Lady Hubble	2098	22/6/22	B	1/4/67	D	Swan Valley S. Div. (35)
Freeland	2095	30/6/22	B	2/8/22	JO	"Quashed"
Bertram	2097	5/7/22	B	1/1/59	B	C. Richard (1092)
Morse	2096	24/7/22	A	1/1/60	A	C. Elphinstone (196)
Bracken	2099	24/8/22	A	1/4/67	D	Turtle River S. Div. (32)
Deepdale	2101	17/10/22	B	1/1/67	B	C. Goose Lake (1283)
Shortdale	2100	4/11/22	B	1/4/67	D	Intermountain S. Div. (36)
1923:						
Old Kildonan)	2/1/23	JO			
Mun. Old Kildonan)	Change: no date		15/7/59	AL	C. Seven Oaks (2375)
New Valley	2106	5/6/23	B	1/4/67	D	Evergreen S. Div. (22)
Dalby	2103	7/4/23	IA	11/2/36	OC	Alonsa (1920)
Island Lake	2105	5/6/23	B	1/1/66	A	C. Arborg (2441)
Inglis	2107	18/8/23	A	1/7/67	A	C. Inglis (2458)
Big Valley	2109	12/10/23	B	1/1/68	D	Beautiful Plains S. Div. (21)
Reidville	2108	24/11/23	B	1/1/62	A	C. Shoal Lake (2352)
1924:						
Lee River	2104	12/1/24	OC	1/1/65	B	C. Lac du Bonnet (2394)
New Haven	2110	7/7/24	B	1/1/63	A	C. Manitou (314)

School District		Formation		Dissolution		Reorganization
Name	No.	Date	Device	Date	Device	
1924: (continued)						
Oswald	2112	11/9/24	JO	1/1/68	D	Hanover S. Div. (15)
Progress	2115	6/10/24	B	1/1/66	A	C. Riverton (2443)
Birchlawn	2111	7/10/24	OC	6/5/36	OC	Mun. Piney (1360)
North Kildonan	2116	24/11/24	B	1/4/67	D	River East S. Div. (9)
Herb Lake	2114	1/12/24	IA	1/7/61	IA	"Lands not assigned"
Norwood (Grove)	2113	Bill 26-1924	AL	16/2/59	D	Norwood S. Div. (8)
1925:						
St. Victor	2117	4/3/25	A	5/7/58	A	C. St. Norbert (2364)
Wintergreen	2118	4/3/25	B	6/5/36	OC	Mun. Piney (1360)
Ringrose	2119	16/3/25	IA	1/4/67	D	Lakeshore S. Div. (23)
Dunkinville	2122	1/4/25	B	1/4/67	D	Swan Valley S. Div. (35)
Leslie	2120	2/4/25	OC	1/1/66	R	Brandon (129)
Rackham	2113	7/4/25	B	1/1/63	A) C. Erickson (2405)) C. Sandy Lake (2370)
Greenbank	2124	24/4/25	B	1/1/67	B	C. Rosenort (2455)
Mallard	2121	30/4/25	IA	15/9/49	IA	"Lands not assigned"
Valley Village	2126	7/5/25	B	1/4/67	D	Dauphin-Ochre S. Area (1)
Aldershot	2125	22/5/25	B	1/4/67	D	Lakeshore S. Div. (23)
Antonius	2127	28/5/25	JO	1/1/60	B	C. Baldur (667)
Patterson	2128	16/6/25	OC	11/2/36	OC	Alonsa (1920)
Cormorant Lake	2129	26/6/25	IA	1/4/67	D	Frontier S. Div. (48)
Reinland	2130	26/6/25	A	--	--	--
Rosengart	2131	26/6/25	A	--	--	--
Aesop	2132	5/7/25	B	1/4/58	A	C. Kronsthal (1994)
Kronsthal	2133	7/7/25	B	1/4/58	A	C. Kronsthal (1994)
Schoenwiese	2134	7/7/25	B	--	--	--
Braddock	2136	17/7/25	A	1/1/62	A	C. Oakburn (255)
Blumenfeld	2137	4/8/25	A	--	--	--
Clear Lake	2135	7/8/25	OC	1/1/62	A	C. Onanole (2402)
Hamburg	2139	22/8/25	A	1/1/67	A	C. Plum Coulee (2446)
Hochfeld	2138	4/9/25	A	--	--	--

School District		Formation		Dissolution		Reorganization
Name	No.	Date	Device	Date	Device	
1925: (continued)						
Osterwick	2140	5/9/25	B	--	--	--
South Park	2141	6/10/25	--	1/7/68	B	C. Gretna (330)
1926:						
Schoenau	2142	5/1/26	B	1/7/67	B	C. Altona (333)
Allinson	2144	8/1/26	A	1/1/67	R	C. Starbuck (1150)
Springstein	2143	5/2/26	OC	1/5/69	D	Morris-Macdonald S. Div. (19)
Whirlpool	2146	19/2/26	IA	1/1/64	A	C. Onanole (2402)
Randale	2148	3/3/26	B	1/1/60	A	C. Oakburn (255)
Clear Creek	2147	19/3/26	IA	1/1/68	D	Rolling River S. Div. (39)
Lyman Centre	2145	6/4/26	B	10/5/55	B) C. Dominion City (45)) C. Arnaud (1175)
Mason	2149	1/5/26	B	1/5/69	D	Western S. Div. (47)
Cedar Grove	2152	3/5/26	B	1/1/67	R	C. St. Joachim (2378)
Kronsgart	2151	7/6/26	JO	1/7/67	R	Winkler (747)
Dunlop	2150	16/6/26	IA	1/4/67	D	Lord Selkirk S. Div. (11)
Syrenne	2153	7/7/26	B	1/7/57	A	C. Fannystelle (767)
Montezuma	2154	16/7/26	A	1/1/68	D	Hanover S. Div. (15)
Pine Falls	2155	27/7/26	IA	--	--	Special Revenue School
Willingdon	2156	6/8/26	IA	1/4/67	D	Lakeshore S. Div. (23)
Locksley	2159	17/8/26	A	1/1/67	A) C. Grandview (2447)) C. Brickburn (998)
Bell River	2157	26/8/26	IA	1/4/67	D	Swan Valley S. Div. (35)
Blackstone	2158	2/11/26	OC	1/1/67	A	C. Grandview (2447)
Kleefield	2160	7/12/26	B	1/1/67	A	C. Plum Coulee (2446)
Joyce	2161	27/12/26	A	1/7/57	A	C. Fannystelle (767)
1927:						
Flanders) St. Albert)	2164	4/1/27 Change: no date	B	-- 1/1/59	-- A	--) C. St. Alphonse (2371)) C. Mariapolis (2372)
Beaconia	2162	19/1/27	A	1/4/67	D	Lord Selkirk S. Div. (11)
Duck Bay	2163	21/1/27	IA	1/8/52	IA	"Dissolved--lands in no school district"

School District		Formation		Dissolution		Reorganization
Name	No.	Date	Device	Date	Device	
1927: (continued)						
Belair	2165	27/1/27	IA	1/4/67	D	Lord Selkirk S. Div. (11)
Rice Lake	2166	28/1/27	B	1/4/67	D	Duck Mountain S. Div. (34)
Rosengart	2168	4/4/27	B	1/1/68	D	Hanover S. Div. (15)
Pratt	2167	10/6/27	A	1/1/63	A	C. Spruce Hills (2413)
Jubilee	2169	28/6/27	IA	1/4/67	D	Duck Mountain S. Div. (34)
Fillmore	2170	6/8/27	B	31/1/63	B	C. Clandeboye (47)
Steel Bridge	2171	13/8/27	A	1/7/67	A	C. Gladstone (2457)
Novra	2172	24/8/27	IA	1/4/67	D	Swan Valley S. Div. (35)
Hoey	2173	4/10/27	B	1/1/60	B	C. Happy Thought (1452)
The Border	2174	22/11/27	IA	1/1/67	R) Mazeppa (2088)) Arabakka (1262)
Poplar Bay	2175	12/12/27	IA	1/1/67	R	C. Lac du Bonnet (2394)
1928:						
Spring River	2176	28/1/28	IA	1/1/29	IA) Fletcher (1560)) Pine River (1351)
Peach Lake) Perch)	2177	13/2/28 Change: by 1944	A	1/1/61	B	Cons. Rossburn (2358)
Friedensruh	2178	8/3/28	A			
Hardy	2179	10/4/28	OC	1/7/65	IA	C. Sprague (2437)
Columbine	2180	2/6/28	A	1/1/71	R	C. Dandurand (2064)
Bazin	2187	9/6/28	A	1/1/67	R	C. Dandurand (2064)
DeWet	2182	20/7/28	B	1/5/69	--	Morris-Macdonald S. Div. (19)
Wabowden	2181	30/7/28	IA	1/4/67	D	Frontier S. Div. (48)
Audy	2183	8/8/28	IA	1/1/68	D	Rolling River S. Div. (39)
Providence	2184	8/8/28	IA	1/1/61	A	C. Sandy Lake (2370)
Rice Creek	2185	8/8/28	IA	11/3/59	M	Remote S. D.
Greenfields	2186	18/8/28	A	1/1/68	A	C. Goose Lake (1283)
Carruthers	2188	25/10/28	OC	1/1/68	D	Hanover S. Div. (15)
Park Plains	2192	26/10/28	B	6/11/58	--	"Land became a community pasture"

School District		Formation		Dissolution		Reorganization
Name	No.	Date	Device	Date	Device	
1928: (continued)						
Prefontaine	2189	29/10/28	OC	1/1/68	D	Hanover S. Div. (15)
Burritt) Hollyborne)	2190	29/10/28	B			
		Change: by 1944		1/1/65	A	C. Halton (2432)
Pleasant Hill	2191	30/10/28	A	20/2/29	JO	"Disallowed on appeal of county court judge"
St. John	2193	15/11/28	A	1/1/65	A	C. Oakburn (255)
1929:						
Glen Elmo	2194	6/3/29	B	1/1/67	B	C. Rossburn (2358)
Park Land	2197	6/3/29	B	1/7/64	A	C. Elkhorn (366)
Baldwin	2195	10/4/29	OC	1/1/51	A	C. Binscarth (506)
Willow Ridge	2202	3/5/29	A	1/1/68	D	Hanover S. Div. (15)
Fort Whyte	2198	15/5/29	AL	1/4/67	D	Assiniboine South S. Div. (3)
Northland	2199	1/6/29	IA	1/4/67	D	Frontier S. Div. (48)
Rosa	2200	14/6/29	IA	1/1/66	IA	C. Pine River (2438)
Micawber	2207	21/6/29	B	2/7/64	A	Mun. Lawrence (2208)
Kerr	2204	2/7/29	B	1/7/65	B	C. Ethelbert (1021)
Rose Ridge	2205	9/7/29	B	1/1/65	A	C. Halton (2432)
Acton) Sugar Loaf)	2196	9/7/29	B			
		Change: no date		1/1/67	A	C. Grandview (2447)
Deering	2203	20/7/29	IA	15/8/41	IA	"Dissolved--lands in no school district"
Cranberry Portage	2201	23/7/29	IA	1/4/67	D	Frontier S. D. (48)
Pozir	2206	3/9/29	B	1/1/67	A	C. Grandview (2447)
Rorketon) Mun. Lawrence)	2208	27/9/29	B	28/4/36	OC	Mun. Lawrence (2208)
		28/4/36	OC	1/4/67	D	Duck Mountain S. Div. (34)
Home Valley	2209	2/11/29	B	1/4/67	D	Swan Valley S. Div. (35)
Gilbert	2210	9/11/29	B	1/4/67	D	Intermountain S. Div. (36)
Byrd	2212	23/11/29	B	1/1/67	R	C. Rossburn (2358)
Winona	2211	29/11/29	B	1/4/67	D	Intermountain S. Div. (36)

School District		Formation		Dissolution		Reorganization
Name	No.	Date	Device	Date	Device	
1930:						
Grahamville	2213	7/1/30	B	1/4/67	D	Swan Valley S. Div. (35)
Piney)		18/1/30				
Acland)	2214	Change: by 1936		6/5/36	OC	Mun. Piney (1360)
Thorndale	2215	21/1/30	A	1/1/42	B) Sylvan (1379)) Eldorado (1120)
Rose Grove	2216	6/3/30	A	1/4/67	D	Portage la Prairie S. Div. (24)
Pulver's Lake	2220	7/3/30	A	1/1/60	A	C. Sandy Lake (2370)
Frontenac	2217	25/3/30	JO	1/7/64	A	C. Frontenac (2430)
Seven Sisters Falls	2218	6/5/30	B	1/1/68	D	Agassiz S. Div. (13)
St. Gerard	2219	4/6/30	B	1/1/62	B	C. Swan Lake (345)
St. Michel	2222	4/6/30	B	1/1/62	B	C. Swan Lake (345)
Donald McLeod	2221	5/7/30	--	1/6/50	B	C. East St. Paul (2322)
Allenvale	2224	2/8/30	B	1/4/67	D	Swan Valley S. Div. (35)
Finns	2225	2/9/30	B	1/1/66	A	C. Riverton (2443)
Lister)		24/9/30	OC			
Lister East)	2223	Change: 1/7/32		1/1/68	D	Hanover S. Div. (15)
La Coulee	2226	1/12/30	B	1/4/67	D	Seine River S. Div. (14)
1931:						
Flin Flon	2228	1/1/31	OC	16/2/59	D	Flin Flon S. Div. (36)
Channing	2229	1/1/31	OC	5/9/31	OC	Flin Flon (2228)
Middlebro	2227	7/1/31	OC	1/8/65	IA	C. Sprague (2439)
Camperville	2230	12/1/31	IA	1/4/67	D	Duck Mountain S. Div. (34)
Denepro	2232	15/5/31	A	1/1/65	A	C. Halton (2432)
Pikwitonei	2231	13/6/31	OC	1/4/67	D	Frontier S. Div. (48)
Sherridon	2233	1/7/31	IA	23/1/53	IA	"Lands not assigned"
1932:						
San Antonio	2234	22/9/32	OC	1/7/68	M	Frontier S. Div. (48)
McKinley	2235	25/10/32	IA	1/4/67	D	Swan Valley S. Div. (35)
Stacpoole	2236	7/11/32	JO	1/1/64	A	C. Teulon (1093)

Name	School District		Formation		Dissolution		Reorganization
	No.		Date	Device	Date	Device	
1933:							
Boyan	2237		19/6/33	B	1/1/65	B	C. Ethelbert (1021)
Cardinal	2239		8/8/33	B	1/1/66	B	C. Notre Dame de Lourdes (2390)
Sandilands	2238		11/8/33	OC	1/4/67	D	Seine River S. Div. (14)
Big Eddy	2240		18/12/33	IA	1/7/64	IA	"Lands not assigned"
Moose Meadow	2241		18/12/33	B	1/1/67	R	C. St. Joachim (2378)
1934:							
Berryland	2246		1/1/34	OC	1/1/67	B	C. Lac du Bonnet (2394)
Gillam	2250		1/1/34	IA	1/4/67	D	Frontier S. Div. (48)
Highway	2242		3/3/34	IA	1/4/67	D	Duck Mountain S. Div. (34)
Gravel Ridge	2285		7/3/34	B	22/8/61	B) Hochstadt (66)) Goodwill (1967)
Favor	2243		8/3/34	IA	1/4/67	D	Duck Mountain S. Div. (34)
Riding Park	2244		15/3/34	B	1/7/67	A	C. Inglis (2451)
Blue Wing	2245		15/3/34	B	1/4/67	D	Intermountain S. Div. (36)
Lonely Dale	2251		5/6/34	B	1/1/68	D	Agassiz S. Div. (13)
St. Isidore	2249		29/6/34	JO	1/7/64	A	C. Frontenac (2430)
Chabot	2247		10/7/34	A	1/1/63	A	C. St. Eustache (2409)
George Heabert	2248		10/7/34	A	1/4/67	D	White Horse Plain S. Div. (20)
Vanson	2252		13/11/34	OC	15/3/54	IA	"Lands not assigned"
Cold Lake	2253		16/11/34	OC	1/4/67	D	Frontier S. Div. (48)
Small Creek	2254		19/11/34	B	1/4/67	D	Duck Mountain S. Div. (34)
1935:							
New Star	2256		1/1/35	IA	1/4/67	D	Lakeshore S. Div. (23)
Brennan	2255		5/2/35	B	1/4/67	D	Portage la Prairie S. Div. (24)
Mountain House	2258		5/2/35	B	1/1/67	R	Inglis (2107)
Qually) Nanton)	2257		8/3/35	B			
			Change: 27/4/35		1/1/65	A) Bateman (2335)) C. St. Francois-Xavier (2387)
Twin Creek	2260		7/5/35	B	1/1/68	D	Hanover S. Div. (15)
Crescent Bay	2259		15/5/35	B	1/1/62	B	C. Lac du Bonnet (2394)

Name	School District		Formation		Dissolution		Reorganization
	No.		Date	Device	Date	Device	
1935: (continued)							
Scott's Hill	2261		4/6/35	B	1/1/66	R	C. Whitemouth (139)
Onanole	2262		4/6/35	B	1/1/62	A	C. Onanole (2402)
Nordheim	2263		14/6/35	B	1/4/67	D	Duck Mountain S. Div. (34)
Otter Lake	2265		2/7/35	B	1/1/65	B	C. Erickson (2405)
Nova Zorra	2271		19/7/35	IA	1/1/67	R	C. Goose Lake (1283)
Churchill	2264		26/8/35	OC	11/3/59	M	Remote S. D.
Mossvale	2267		19/12/35	A	1/1/67	A	C. Grandview (2447)
1936:							
Spence Lake	2266		31/1/36	IA	1/4/67	D	Duck Mountain S. Div. (34)
Swanford	2268		1/2/36	B	1/1/62	B) West Favelle (1037)) Floradale (1173)) Cropper Tops (1186)) Craigsford (1760)
Gull Lake	2269		19/6/36	OC	1/1/68	D	Agassiz S. Div. (13)
Thalberg North	2270		19/6/36	OC	1/1/68	D	Agassiz S. Div. (13)
Wadhope	2272		11/9/36	OC	1/1/67	R	No record
Gurney	2273		25/9/36	OC	1/1/53	IA	No record
Maple Creek	2275		1/10/36	B	1/1/66	B	C. Lac du Bonnet (2394)
Neighborhood	2274		17/10/36	B	1/7/67	R	C. Morris (2431)
Beresford Lake	2276		2/12/36	B	1/1/67	R	"To no school district"
Chevrefils	2277		14/12/36	IA	1/1/68	D	Agassiz S. Div. (13)
1937:							
Clarke	2278		3/2/37	B	1/1/65	A	C. Rossburn (2358)
Hopeland	2279		6/2/37	B	1/9/66	B	C. Carman (176)
White Plains	2280		26/4/37	B	1/1/60	A) C. Starbuck (1150)) Nanton (2257)
Lilac	2282		18/5/37	A	1/4/67	D	Evergreen S. Div. (22)
Mud Falls	2281		29/6/37	IA	1/1/62	IA	C. St. George (2403)
North's Creek	2284		4/9/37	B	1/4/67	D	Swan Valley S. Div. (35)
Carrott Valley	2283		1/11/37	IA	1/1/59	A	C. Kelsey (2376)

School District Name	School District No.	Formation		Dissolution		Reorganization
		Date	Device	Date	Device	
1938:						
Trudeau	2287	1/1/38	IA	1/4/50	IA	"Dissolved--lands in no school district"
Hanover) Rocky)	2286	7/3/38 Change: 12/5/61	B	1/1/68	D	Hanover S. Div. (15)
Dupont	2288	21/6/38	IA	1/1/64	--	C. St. George (2403)
Domain	2289	6/8/38	B	1/1/53	B	C. Domain (2342)
Thicket Portage	2290	1/10/38	IA	1/4/67	D	Frontier S. Div. (48)
1939:						
Berens River	2291	1/1/39	IA	1/4/67	D	Frontier S. Div. (48)
Hall	2295	4/2/39	B	1/4/67	D	Swan Valley S. Div. (35)
Clover Plain	2292	17/2/39	B	1/1/67	B	C. Rosenort (2455)
Plewes) Glenmoor)	2293	1/3/39 Change: no date	A	1/1/68	D	Agassiz S. Div. (13)
Lee Lake	2294	18/3/39	IA	1/4/67	D	Lakeshore S. Div. (23)
Barrows Junction	2296	29/8/39	IA	1/4/67	D	Frontier S. Div. (48)
Cannon	2297	15/9/39	B	1/1/67	A	C. Lowe Farm (2377)
Content	2299	12/12/39	B	1/1/65	B	C. Ethelbert (1021)
1940:						
Edward E. Best	2298	14/2/40	B	1/7/65	A	Stonewall (108)
Deer Path	2300	5/12/40	B	1/4/67	D	Swan Valley S. Div. (35)
1941:						
Wanless	2301	17/3/41	IA	1/1/59	A	C. Kelsey (2376)
1942:						
Lister West	2302	30/6/42	B	1/1/68	D	Hanover S. Div. (15)
McVey	2303	6/10/42	B	1/4/67	D	Swan Valley S. Div. (35)
1943: No formations, dissolutions, reorganizations						
1944:						
Glover Creek	2304	22/6/44	IA	1/4/67	D	Swan Valley S. Div. (35)

School District		Formation			Dissolution		Reorganization
Name	No.	Date	Device	Date	Device		
1945:							
Cowan Ridge	2305	13/10/45	IA	1/4/67	D	Swan Valley S. Div. (35)	
1946:							
Little Creek	2306	19/8/46	A	1/4/67	D	Swan Valley S. Div. (35)	
1947:							
Swan Woody	2307	19/6/47	IA	1/4/67	D	Swan Valley S. Div. (35)	
Mountbatten	2308	18/11/47	A	1/3/59	B	Mun. St. Vital (2374)	
1948:							
Snow Lake	2309	16/2/48	IA	11/3/59	M	Remote S. D.	
Smithdale	2311	24/2/48	A	3/5/66	A	Russell (273)	
D. R. Hamilton	2310	11/9/48	IA	1/4/67	D	Frontier S. Div. (48)	
1949:							
Maple	2313	1/2/49	B	1/4/67	D	White Horse Plain S. Div. (20)	
Lynn Lake	2312	14/2/49	OC	11/3/59	M	Remote S. D.	
Rorketon	2314	6/4/49	OC	1/4/67	D	Duck Mountain S. Div. (34)	
Trout Creek	2315	31/5/49	B	1/4/67	D	Swan Valley S. Div. (35)	
Kelsey	2318	1/7/49	B	1/1/58	B	Mun. Rosser (2356)	
Camp Shilo	2316	17/8/49	OC	--	--	Special Revenue School	
Fort Churchill	2317	17/8/49	OC	1/1/68	D	Pine Creek S. Div. (20)	
Meadowbrook	2320	1/11/49	B	1/4/67	D	Swan Valley S. Div. (35)	
Brooke	2319	30/11/49	--	1/9/71	--	Remote S. D.	
1950:							
Forrest Home	2321	1/1/50	B	--	--	--	
C. East St. Paul)	2322	25/5/50	B	1/1/54	B	Mun. East St. Paul (2322)	
Mun. East St. Paul)		1/1/54	B	1/4/67	D	River East S. Div. (9)	
McIvor	2323	20/6/50	B	1/4/67	D	River East S. Div. (9)	
Reeve	2325	22/7/50	B	20/8/61	B	C. McCreary (1348)	
1951:							
C. Binscarth	2326	1/1/51	A	1/1/67	D	Pelly Trail S. Div. (36)	
C. Charleswood	2327	1/1/51	B	1/4/67	D	Assiniboine South S. Div. (3)	
Crawford Creek	2328	14/2/51	B	1/4/67	D	Dauphin-Ochre S. Area (1)	
Pasadena	2329	1/4/51	IA	1/4/67	D	Swan Valley S. Div. (35)	

School District		Formation		Dissolution		Reorganization
Name	No.	Date	Device	Date	Device	
1951: (continued)						
Grafton	2331	14/4/51	B	1/4/67	D	Transcona-Springfield S. Div. (12)
St. Bernard	2330	25/7/51	B	31/7/61	--	C. Ste. Rose du Lac (835)
Rose	2332	13/9/51	B	1/1/65	B	C. Oak Bank (2426)
1952:						
Turnbull Bend	2339	1/1/52	A	1/1/59	B	Mun. Fort Garry (2361)
Greenland North	2333	1/1/52	IA	1/1/68	D	Hanover S. Div. (15)
Fatima	2334	1/1/52	OC	1/1/63	A	C. St. George (2403)
C. Clearwater-Cypress)	2324	23/2/52	A	7/5/71	D	Pembina Valley S. Div. (27)
C. Clearwater)		Change: 28/1/53				
Bateman	2335	4/3/52	B	1/4/67	D	White Horse Plain S. Div. (20)
Goulding	2337	5/5/52	B	30/6/71	--	Lands not assigned
Macdonald Plains	2336	1/7/52	B	1/1/67	R	"Lands to no school district"
C. C. Irvine	2338	1/7/52	OC	1/1/67	R	Leonard (1911)
Tiny Creek	2344	1/7/52	A	1/1/68	D	Hanover S. Div. (15)
Harold Edwards	2340	1/8/52	B	--	--	Special Revenue School
Lennville	2341	11/8/52	IA	1/4/67	D	Evergreen S. Div. (22)
1953:						
C. Domain	2342	1/1/53	B	1/5/69	D	Morris-Macdonald S. Div. (19)
Grund	2343	1/1/53	IA	1/7/66	R	Big Island (589)
Lalecheur	2345	30/1/53	A	1/4/67	D	Swan Valley S. Div. (35)
Albright	2346	19/5/53	A	1/4/67	D	Red River S. Div. (17)
Evenlode	2347	21/5/53	A	1/4/67	D	Swan Valley S. Div. (35)
1954:						
C. Roland	2348	1/1/54	A	21/12/67	M	Midland S. Div. (25)
Overwater	2349	1/1/54	A	1/1/68	D	Agassiz S. Div. (13)
1955:						
Muller	2350	5/7/55	B	1/1/68	D	Pine Creek S. Div. (30)
Crystal Springs	2351	1/9/55	A	1/4/67	D	Red River S. Div. (17)

School District		Formation		Dissolution		Reorganization
Name	No.	Date	Device	Date	Device	
1956:						
C. Shoal Lake	2352	1/1/56	A	1/1/68	D	Birdtail River S. Div. (38)
Mun. Edward	2353	1/1/56	B	1/1/68	D	Antler River S. Div. (43)
Mystery Lake	2355	5/12/56	OC	11/3/59	M	Remote S. D.
Beecher	2354	18/12/56	OC	1/4/67	D	Brandon S. Div. (40)
1957: No formations, dissolutions, reorganizations						
1958:						
Mun. Rosser	2356	1/1/58	B	1/4/67	D	Interlake S. Div. (21)
C. Cypress River	2357	1/4/58	A	1/1/67	D	Tiger Hills S. Div. (29)
C. Rossburn	2358	1/4/58	A	1/1/68	D	Pelly Trail S. Div. (37)
C. Ridgeville	2359	1/7/58	B	1/4/67	D	Boundary S. Div. (16)
C. St. Norbert	2364	1/7/58	A	1/4/67	D	Seine River S. Div. (14)
C. Broomhill	2363	1/7/58	B	1/1/68	A	C. Reston (114)
C. St. Jean Baptiste	2362	1/8/58	A	1/4/67	D	Red River S. Div. (17)
1959:						
Mun. Elton	2360	1/1/59	B	1/1/68	D	Rolling River S. Div. (39)
Mun. Fort Garry	2361	1/1/59	B	1/4/59	B	Fort Garry S. Div. (5)
C. Emerson	2365	1/1/59	A	1/4/67	D	Boundary S. Div. (16)
C. St. Lazare	2366	1/1/59	A	1/1/68	D	Birdtail River S. Div. (38)
C. Glenboro	2367	1/1/59	A	1/1/71	D	Tiger Hills S. Div. (29)
Boyne View	2368	1/1/59	IA	1/1/68	M	Midland S. Div. (25)
C. Napinka	2369	1/1/59	A	1/1/68	D	Antler River S. Div. (43)
C. Sandy Lake	2370	1/1/59	A	1/1/68	D	Rolling River S. Div. (39)
C. St. Alphonse	2371	1/1/59	A	7/5/71	D	Mountain S. Div. (28)
C. Mariapolis	2372	1/1/59	A	7/5/71	D	Mountain S. Div. (28)
C. St. Hyacinthe	2373	1/1/59	A	1/4/67	D	Seine River S. Div. (14)
C. Kelsey	2376	1/1/59	A	15/6/59	D	Kelsey S. Div. (45)
Mun. St. Vital	2374	1/3/59	B	1/4/59	D	St. Vital S. Div. (6)
Fairholme	2380	1/7/59	IA	1/7/71	D	Mountain S. Div. (28)
C. Lowe Farm	2377	1/7/59	A	1/5/69	D	Morris-Macdonald S. Div. (19)
C. Ste. Anne	2379	15/7/59	A	1/4/67	D	Seine River S. Div. (14)
C. St. Joachim	2378	5/8/59	A	1/4/67	D	Seine River S. Div. (14)
C. Seven Oaks	2375	15/7/59	AL	15/7/59	D	Seven Oaks S. Div. (11)

School District		Formation		Dissolution		Reorganization
Name	No.	Date	Device	Date	Device	
1960:						
New Rosedale	2381	1/1/60	B	1/4/67	D	Portage la Prairie S. Div. (24)
C. Inverness	2382	1/1/60	B	1/4/67	D	Red River S. Div. (17)
Sunnyside	2384	1/1/60	B	1/4/67	D	Portage la Prairie S. Div. (24)
C. Ste. Agathe	2385	1/1/60	A	1/4/67	D	Red River S. Div. (17)
Deerboine	2386	1/1/60	B	1/1/68	D	Rolling River S. Div. (39)
C. St. Francois-Xavier	2387	1/1/60	A	1/4/67	D	White Horse Plain S. Div. (20)
C. Souris	2388	1/1/60	A	1/1/68	D	Souris Valley S. Div. (42)
C. Notre Dame de Lourdes	2390	1/1/60	A	7/5/71	D	Mountain S. Div. (28)
C. Hartney	2389	1/7/60	A	1/1/68	D	Souris Valley S. Div. (42)
Lightly	2391	1/7/60	B	1/4/67	D	Interlake S. Div. (21)
1961:						
C. Elie	2383	1/7/60	A	1/4/67	D	White Horse Plain S. Div. (20)
C. Rapid City	2392	1/1/61	A	1/1/68	D	Rolling River S. Div. (39)
C. Wawanesa	2393	1/1/61	A	1/1/68	D	Souris Valley S. Div. (42)
C. Ste. Elizabeth	2396	1/1/61	A	1/1/66	A)	C. St. Pierre (2395)
)	C. St. Jean Baptiste (2392)
C. St. Pierre	2395	5/7/61	A	1/4/67	D	Red River S. Div. (17)
Grosse	2397	9/8/61	B	1/1/68	D	Agassiz S. Div. (13)
1962:						
C. Lac du Bonnet	2394	1/1/62	A	1/1/68	D	Agassiz S. Div. (13)
Hoffer	2399	1/1/62	B	1/1/68	D	Agassiz S. Div. (13)
C. Otterburne	2400	1/1/62	B	1/4/67	D	Red River S. Div. (17)
C. MacDonald	2401	1/1/62	B	1/1/67	A	C. Prairie Central (2456)
C. Onanole	2402	1/1/62	A	1/1/68	D	Rolling River S. Div. (39)
C. St. George	2403	1/1/62	IA	1/1/68	D	Agassiz S. Div. (13)
C. Carberry	2404	1/1/62	A	1/1/68	D	Beautiful Plains S. Div. (31)
C. Erickson	2405	1/1/62	A	1/1/68	D	Rolling River S. Div. (39)
Point	2407	12/3/62	B	1/4/67	D	White Horse Plain S. Div. (20)
Whiteshell	2408	1/4/62	OC	--	--	Special Revenue School
Peace Valley	2412	1/7/62	A	1/5/69	D	Morris-Macdonald S. Div. (19)

School District		Formation		Dissolution		Reorganization
Name	No.	Date	Device	Date	Device	
1962: (continued)						
Omega	2406	1/9/62	--	1/4/67	D	Interlake S. Div. (21)
C. Fork River	2411	1/9/62	B	1/4/67	D	Duck Mountain S. Div. (34)
1963:						
C. St. Malo	2398	1/1/63	--	1/4/67	D	Red River S. Div. (17)
C. St. Eustache	2409	1/1/63	B	1/4/67	D	White Horse Plain S. Div. (20)
Springwell	2410	1/1/63	--	1/1/68	D	Agassiz S. Div. (13)
C. Spruce Hills	2413	1/1/63	A	1/1/68	D	Pine Creek S. Div. (30)
West Valley	2414	1/1/63	A	7/5/71	D	Pembina Valley S. Div. (27)
Robertson	2415	1/1/63	A	1/4/67	D	Turtle Mountain S. Div. (32)
Pinemuta	2416	1/1/63	OC	--	--	Special Revenue School
C. Dale Prospect	2417	1/7/63	B	1/1/67	A	C. Prairie Central (2456)
C. High Bluff	2418	1/8/63	B	1/4/67	D	Portage la Prairie S. Div. (24)
Willerton	2420	15/8/63	B	1/1/68	D	Beautiful Plains S. Div. (31)
C. Morris	2421	25/8/63	B	1/5/69	D	Morris-Macdonald S. Div. (19)
C. Ochre River	2422	3/9/63	B	1/4/67	D	Dauphin-Ochre S. Area (1)
1964:						
C. Rossendale	2419	1/1/64	A	1/1/68	D	Pine Creek S. Div. (30)
C. Arnaud	2424	1/1/64	A	1/1/67	D	Boundary S. Div. (16)
Richland	2425	1/1/64	B	1/4/67	D	Transcona-Springfield S. Div. (12)
C. Oak Bank	2426	1/1/64	B	1/4/67	D	Transcona-Springfield S. Div. (12)
C. Dugald	2427	1/1/64	B	1/4/67	D	Transcona-Springfield S. Div. (12)
Blackmore	2423	1/7/64	B	1/4/67	D	Seine River S. Div. (14)
C. Makinak	2428	1/7/64	A	1/4/67	D	Dauphin-Ochre S. Area (1)
C. Frontenac	2430	1/7/64	A	1/4/67	D	Red River S. Div. (17)
1965:						
C. Anola	2429	1/1/65	B	1/4/67	D	Transcona-Springfield S. Div. (12)
C. Goodlands	2431	1/1/65	A	1/1/68	D	Antler River S. Div. (43)
C. Halton	2432	1/1/65	A	1/4/67	D	Intermountain S. Div. (36)
C. Austin	2433	1/1/65	A	1/1/68	D	Pine Creek S. Div. (30)

School District		Formation		Dissolution		Reorganization
Name	No.	Date	Device	Date	Device	
1965: (continued)						
C. MacGregor	2434	1/1/65	A	1/1/68	D	Pine Creek S. Div. (30)
C. Île des Chênes	2435	1/1/65	A	1/4/67	D	Seine River S. Div. (14)
C. New Hope	2437	1/7/65	B	18/8/71	OC	Rhineland S. Div. (18)
C. Sprague	2439	1/7/65	IA	1/7/65	IA	Remote S. D.
C. Morden	2440	6/7/65	A	1/5/69	D	Western S. Div. (47)
1966:						
C. Brokenhead	2436	1/1/66	A	1/1/68	D	Agassiz S. Div. (13)
C. Pine River	2438	1/1/66	IA	1/4/67	D	Duck Mountain S. Div. (34)
C. Arborg	2441	1/1/66	A	1/4/67	D	Evergreen S. Div. (22)
C. Lorette	2442	1/1/66	B	1/4/67	D	Seine River S. Div. (14)
C. Riverton	2443	1/1/66	A	1/4/67	D	Evergreen S. Div. (22)
C. Garson-Tyndall	2450	1/7/66	A	1/1/68	D	Agassiz S. Div. (13)
1967:						
C. Plum Coulee	2446	1/1/67	A			
C. Grandview	2447	1/1/67	A	1/4/67	D	Intermountain S. Div. (36)
C. Deloraine	2448	1/1/67	A	1/1/68	D	Antler River S. Div. (43)
Glenway	2452	1/1/67	B	1/4/67	D	Boundary S. Div. (16)
C. Russell	2454	1/1/67	A	1/1/68	D	Pelly Trail S. Div. (37)
C. Rosenort	2455	1/1/67	B	1/5/69	D	Morris-Macdonald S. Div. (19)
C. Prairie Central	2456	1/1/67	A	1/4/67	D	Portage la Prairie S. Div. (24)
C. Gladstone	2457	1/7/67	A	1/1/68	D	Pine Creek S. Div. (30)
C. Inglis	2458	1/7/67	A	1/1/68	D	Pelly Trail S. Div. (37)
1968: No formations, dissolutions, reorganizations						
1969:						
Boyne Valley	2459	6/5/69	B	1/1/71	D	Tiger Hills S. Div. (29)
1970: No formations, dissolutions, reorganizations						
1971: No formations, dissolutions, reorganizations						

SPECIAL SCHOOLS

Hutterian Schools:

Albright	Eldbridge	Muller
Arden	Elton Mun.	New Rosedale
Bateman	Fairholme	Omega
Barrick	Forest Home	Peace Valley
Beecher	Grafton	Point
Benard	Grosse	Richland
Blackmore	Henley	Robertson
Boyne View	Hofer	Rosser Mun.
Brennan	Ingleside	Springwell
Bruce	James Valley	Sunnyside
Crystal Springs	Lightly	West Valley
Deerboine	Maple	Willerton
Ekfrid	Maxwell	Windsor

Remote Schools:

Brooke	Gypsumville	Mystery Lake
Byng	Karpaty	Snow Lake
Churchill	Lenwood	Con. Sprague
Davis Point	Lynn Lake	Van Dusen

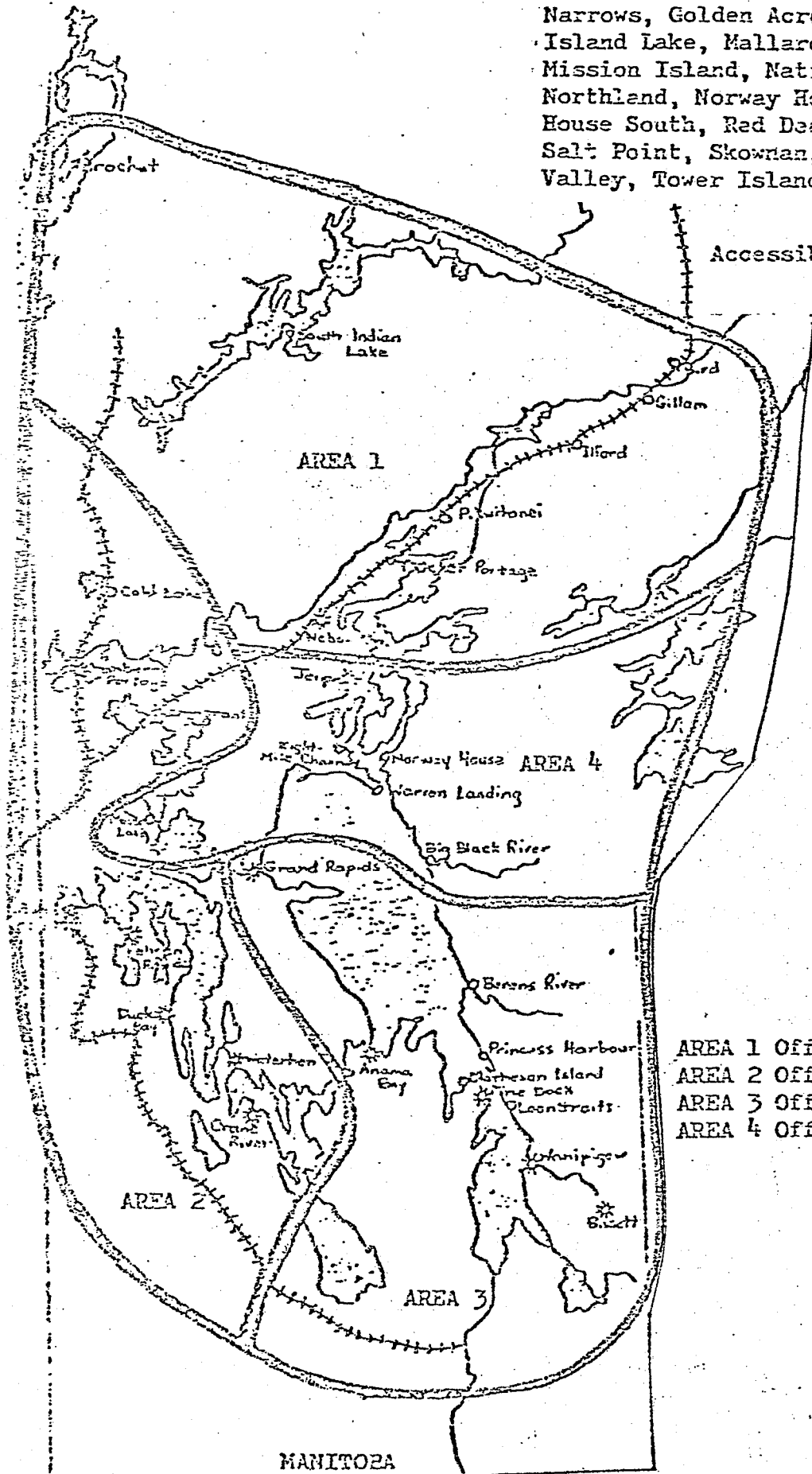
Special Revenue Schools:

Camp Shilo	Pine Falls	Pointe du Bois
Harold Edwards	Pinemuta	Whiteshell

Other Special Schools:

Hillridge on Ebb and Flow Reservation
 Stedman on Fairford Reservation
 Falcon Beach at Falcon Lake

(CLOSED SCHOOLS: Briggs Spur, Dallas, D.R. Hamilton, Fisher Bay, God's Lake Narrows, Golden Acres, Homebrook, Island Lake, Mallard, Manigotogan, Mission Island, National Mills, Nikaway, Northland, Norway House North, Norway House South, Red Deer Lake, Rice Creek, Salt Point, Skowman, South Bay, Sunny Valley, Tower Island, Wekusko, Westgate.)



Accessible by Road *
Railway - - - - -

- AREA 1 Office - Thompson
- AREA 2 Office - Daughin
- AREA 3 Office - Winnipeg
- AREA 4 Office - Norway House

MANITOBA

THE FRONTIER SCHOOL DIVISION NO. 48

WHEREAS subsections (1) and (3) of section 471D of The Public Schools Act provide as follows:

"471D. (1) The minister may, by order, establish a school division to include such territory north of the northern boundary of townships 22 in the province as he considers advisable.

(3) An order made under subsection (1) or (2) shall include

- (a) the name and number of the school division;
- (b) the date on which the order takes effect; and
- (c) a description of the territory included in the school division, added to the school division, or withdrawn from the school division, as the case may be."

AND WHEREAS it is deemed expedient and advisable to establish a school division comprising the lands hereinafter described;

THEREFORE under and by virtue of authority vested in me by section 471D of The Public Schools Act, I do hereby order:

1. THAT a school division be established on the eighth day of July, 1965, to be styled and known as The Frontier School Division No. 48, comprising

(a) all the lands that may from time to time be included in the following school districts:

- The School District of Bad Throat No. 1014
- The School District of Barrows Junction No. 2296
- The School District of Berens River No. 2291
- The School District of Cold Lake No. 2253
- The School District of Cormorant Lake No. 2129
- The School District of Cranberry Portage No. 2201
- The School District of Dallas No. 1970
- The School District of D. R. Hamilton No. 2310
- The School District of Gillam No. 2250
- The School District of Northland No. 2199
- The School District of Norway House No. 1917
- The School District of Pikwitonei No. 2231
- The School District of Rice Creek No. 2185
- The School District of Sunny Valley No. 2027
- The School District of Thicket Portage No. 2290, and
- The School District of Watowden No. 2181

- 2 -

(b) all the lands bordered in red on the maps attached hereto and in the communities commonly known as

Anama Bay	Mallard
Barrows	Matheson Island
Big Black River	Moose Lake
Briggs Spur	National Mills
Brochet	Pelican Rapids
Crane River	Pine Dock
Duck Bay	Princess Harbour
Fisher Bay	Salt Point
God's Lake Narrows	South Indian Lake
Golden Acres	Wanipigow
Homebrook	Warren's Landing
Ilford	Wekusko
Island Lake	Westgate
Loon Straits	

Dated this ^{8th} day of ^{July} 1965.

MINISTER OF EDUCATION

The purpose of this chapter was to present a collection of pertinent data found in the formation files of the rural school districts of Manitoba. For each district the name, number, dates of and administrative devices used in its formation, reorganization or dissolution as well as its 1971 status and, wherever possible, one site of the school building were identified. Because of the nature of the schools in the Frontier School Division and in certain other special groups of rural schools, attention was drawn to their uniquenesses. Some of the writer's observations concerning the data were included to assist in the interpretation of the information presented.

Viewed in their totality, the data in the table may be considered a microcosm of the history of settlement and education in Manitoba. In the future, the information given about the individual schools which make up that total record may be of some significance in the histories of selected areas. Taking into consideration the frontier and pioneer conditions which existed in the province for a large portion of the century following 1871, as well as the difficulties and human frailties involved in setting up a system in the Department of Education to collect data concerning rural school districts, it is surprising not how little, but rather, how much information has been recorded and preserved.

CHAPTER V

SOME INFLUENTIAL LOCAL FACTORS, BELIEFS AND ATTITUDES IN MANITOBA'S RURAL SCHOOL DISTRICTS

The purpose of this chapter is to illustrate the reasons for the establishment or reorganization of some of the early rural school districts in Manitoba. In addition to the basic reason for creating a school district--the pioneers' desire and need to make provision for the education of their children--there were geographic and religious factors as well as local antagonisms, which may have instigated, prevented, subverted or influenced certain administrative decisions. Some of the situations which were attributable to one or other of the three factors mentioned and which have been recorded in the formation files will be briefly examined. The ethnic homogeneity within some of the new school districts will also be illustrated. A second purpose of this chapter is to consider a number of the beliefs and attitudes of early Manitoba settlers as illustrated by the official municipal and school district seals and stamps found on communications preserved in the same files.

Since, in the first instance, the past is still very close to the present, the identities of individuals and school districts have, perforce, been omitted from the illustrations wherever the data were of a controversial or embarrassing nature. The seals and stamps, on the other hand, were created and used for purposes of identification.

It would be difficult to determine which of the three factors investigated--geography, religion or local antagonisms--had the most influential effects on decisions made by the Boards of Education. Some of the situations in which the geography of the school district was the subject of correspondence will be considered first.

Natural barriers and hazards which prevented easy access to some schools

for at least a portion of the pupils were the rivers, creeks, marshes, poor roads and long distances. The location of railway lines sometimes also influenced decisions concerning school sites. In 1885, W. H. Leary and H. Houston of Pembina S.D. No. 270, near Swan Lake, wrote to J. B. Somerset, Superintendent of Protestant Schools, explaining that a difficult situation existed in their district "because the Pembina River divides the area into two parts and creates big ravines on both sides." ¹ A suggestion--unrecorded--must have been made to them that Lakeview School should be used for the children who lived on the Lakeview side of the river because, in February of the next year, W. H. Leary replied:

Lakeview School house is so far away that Mun. P. thinks it is not advisable to make the river the boundary. 10 children of school age are in the district. The settlers are putting up a building to be used for a church and public meetings but chiefly as a school house--a log building put up with donations of nails, lumber, lime, shingles and labor, on sec. 36--near the center of the section. A ferry will be on the river. ²

One settler did not consider a ferry to be the solution to a similar problem along the Red River. In a dispute concerning a petition to have two schools, one on either side of the river, a Court of Appeal heard this testimony:

"It is impossible for children on the west side to attend to school on the east side. Two schools are required. It is dangerous to send children across the R. R. During spring and fall there would be a loss of 3 months' time, on account of there being no ferry running then. It is unsafe for children even to cross on ferry." ³

1. Manitoba, Department of Education, Formation Files of School Districts, 1871-1976.

2. Ibid.

3. Ibid.

Another settler, at the same hearing stated:

I have 5 children of school age. There are about 5 miles by road from my place to the school house. It is covered with bush on both sides of the R. R. at my place. There is no road through the bush. At places it is covered with water. It would be impossible to send children by that way. I consider that it would be to the advantage of children to form S. D. on both sides of the R. R. ⁴

As late as 1935 an Award of Arbitrators ruled on a petition to detach certain parcels of land from one district to add to another because "the principal cause of discontent among the people on the east side of the Red River is the hazard and inconvenience of crossing the River at certain times of the year." ⁵

Concerning a dispute in 1889 over the site of a school near Brandon, an inspector reported to J. B. Somerset:

"I visited this district and went over the ground from $\frac{1}{2}$ mile stake to the west corner of section 22. The site in the centre of the district is not bad. It is partially surrounded by sloughs at a distance of from $\frac{1}{4}$ to $\frac{1}{2}$ mile from where the school house would have to be built, but the site itself at the $\frac{1}{2}$ mile stake is high and dry. There is a great deal of land in this district broken by sloughs, pits, and high sandhills, so that the trail winds about on the best course. Just west of the place where the trail crosses sec. 22, a splendid site could be selected. The school would then be away from the large slough, and the site would be all that could be desired. I have marked the site on the plan." ⁶

4. Ibid.

5. Ibid.

6. Ibid.

A tone of urgency was evident in a letter from "one of your humble petitioners" to his local school inspector:

Honorable sir:

The herewith inclosed petition with list of children in this proposed district speaks for itself, about the importance of getting a school here as soon as possible.

But I hereby humbly venture to beg your honors attention to certain natural conditions not mentioned in the petition and only partly illustrated in inclosed sketch of township.

As the proposed district is mostly surrounded by lakes, swamps and muskegs, and as the only existing road, from proposed school site to the saw mill on section 30 is crossing some of those muskegs--which are passable only while frozen up in winter time--it is very important to get the necessary lumber for the school house transported to the school ground before spring sets in.⁷

Long distances also were the cause of earnest requests for official action.

In a letter to J. B. Somerset, February, 1887, the clerk of the Municipality of Deloraine, County of Turtle Mountain, stated:

However I will go so far as to say that over 20 children all in this small town and no school closer than five miles south east of us is I think a guarantee that we are not asking too great a favor (I trust not however) of getting your sanction now, so that we may get our Estimates in to council and have our School started by 1st May Next.⁸

7. Ibid.

8. Ibid.

In 1888, a letter from a resident at Lake Dauphin said:

Another favor we would ask is to be allowed to put up a log building for the present as it is seven days journey to the lumber mills at Elphinstone. ⁹

A petition, in 1908, from ratepayers who lived in a remote part of the province which had been settled by a wave of immigrants, urged the Department of Education to allow a school to operate "because there are 63 children within the district" and "the nearest school house is situated 32 miles from the proposed school site."¹⁰

As it was constituted in 1870, the province of Manitoba did not extend as far north as Gimli nor west beyond a line drawn approximately from Gladstone south through Clearwater to the United States border. The extension of its boundaries in 1881 was undoubtedly responsible for the situation described in a letter written in August of that year by the secretary of a school district to "The Board of Public Education, Man":

Gent. --Last March we organized a school and engaged a teacher, expecting to get half of expenses defrayed by the fund apportioned to the N. W. T. We expect to partake of the Man. fund from the time of this Section becoming part of Manitoba. We therefore beg to get organized as soon as possible.

We have the walls of a school 18 x 24 ft. built. It was built before we knew we would be in Manitoba. It was built in the centre of those who had children to send. It is so yet, only two families lately come are outside.

9. Ibid.

10. Ibid.

We believe a majority in the section will vote for this school to remain where it is for some time till roads are made, though some are wanting it in the centre of the new section. Is the choice of the site left with the people? ¹¹

The advent of the railway sometimes determined or changed the location of the school buildings. The school in Ochre River village was built, in anticipation of the coming of the trains, "near the proposed railway bridge."¹² Along the Deloraine branch of the Canadian Pacific Railway the site of at least one school was dictated by the laying of that line. A letter from Inspector D. A. Stewart to J. B. Somerset in December, 1887, indicated that Badger Creek School had used, for the past two years, a rented house in Cartwright for a school room. The writer went on to say:

I did not urge the providing of a school house until the Cartwright station was permanently located. On condition that the Cartwright station is now located, it is time that a school house was erected for the district. ¹³

A long letter from a Crystal City farmer to J. B. Somerset in March, 1888, requested that:

The school house should be moved $\frac{1}{2}$ mile south and nearer to the village and station. I know that some will be opposed because their children will have farther to go--as will my own--but I would rather have my children sent a mile or even more further to a good and efficiently constructed school than to a poor school at my door It will be necessary for this matter to be settled as speedily as possible as the building cannot be moved at break-up, there being a stream to cross which cannot be done after the water begins to run. ¹⁴

11. Ibid.

12. Ibid.

13. Ibid.

14. Ibid.

Because homesteads were often remotely situated or scattered in a district, the municipalities found school taxes to be a heavy burden for all concerned. One reeve, writing to J. B. Somerset, in 1886, offered a suggestion:

In my opinion the school districts are all too small and should be at least 36 sections--or grant them some aid in building school houses. The three mile limit is not fair to old school districts as some of them have built to suit the resident children to the one side of the district and have not got three miles each way to collect from.¹⁵

The secretary of another municipality wrote, in 1888:

The cost of education is of anxious consideration to a municipality more especially in sparse and scattered districts remote from the seat of authority. I fully appreciate the determination not to encourage the useless establishment of unnecessary schools, which not only defeat their own use and efficiency but would become an unbearable burden to both municipality and settlers and involve all concerned in inextricable confusion and trouble, as also being a useless waste of money, the material so much needed to carry on the cause of education to a successful issue.¹⁶

Rivers and ferries, muskegs and school sites, long distances and railways, as well as scattered homesteads, were interwoven--also inextricably--into the geography of a district. Natural hazards and barriers often presented almost unsurmountable obstacles to children of school age. Non-resident homesteaders who, in some districts, were responsible for several parcels of land, also did little to enhance the educational opportunities for the children of resident settlers.

15. Ibid.

16. Ibid.

Considering the hostility which has existed historically and which still continues to flare up from time to time between Catholics and Protestants over the educational system in Manitoba, it is surprising that there are very few records in the formation files which contain any mention of religion. An indirect reference to the dual system of education was contained in correspondence, in 1888, concerning the formation of a new school district:

We are given to understand that Mr. --sent your Honorable body a letter some time since stating that he was a Roman Catholic. Roman Catholics have no vote nor voice in any matter connected with Protestant schools or districts, so they cannot be taxed for their support.¹⁷

In April, 1885, a petition to the Superintendent of the Protestant Section of the Board of Education asked that a proposal to "strike off certain sections" from one district to add to another not be allowed because the sections "lying to the South and next to a proposed Roman Catholic District will never be included in a Protestant District."¹⁸

Copies of requests for both Protestant and Roman Catholic districts were found in the files. By-Law No. 7 of the Rural Municipality of Turtle Mountain stated, in part:

And whereas it appears that there are at least Ten Protestant children of school age actually resident in their own homes in the proposed district, within three miles from the school site; That the present nearest Protestant school house is distant from the proposed site,...

and requested permission:

to establish a proposed new Protestant School District within the boundaries of the said municipality.¹⁹

17. Ibid.

18. Ibid.

19. Ibid.

A portion of the copy of the "Minutes of the proceedings of the Council of the Rural Municipality of La Broquerie", dated April, 1881, read:

"Il est crie dans les limites de cette Municipalité un arrondissement Scolaire Catholique Romain que serra connu sous le nom d' 'Arrondissement Scolaire Catholique Romain de Saint Joachim'. 20

An excerpt from a letter written in 1884 to J. B. Somerset by a doctor from a small town in the western part of the province contained an unusual and interesting proposal:

In Tp. --, R. --, there is a settlement about half of which is Protestant and half Catholic. Neither party is strong enough to sustain a school. About a year ago the Catholics had a district organized called "-- District." Pere -- was the missionary in charge. They have endeavoured to keep a school running but were unable to do so as all the Catholics here are half-breeds and miserably poor. Both Protestants and Catholics are anxious to have a union or nonsectarian school established. Of course taxes cannot be collected from Protestants to support a Catholic school and vice versa. I have suggested that the two boards of trustees Protestant and Catholic demand from the municipality a certain sum as though each were sustaining a separate school; and the Protestant and Catholic sections of the Board of Education be requested to so arrange the matter that all funds could be applied to the sustenance of a union school.

Pere -- is anxious to effect a union but wishes to keep the school Catholic in name and character. The Protestants are willing to have a Catholic teacher but wish to have the school entirely nonsectarian. I think the matter could be satisfactorily arranged and that the school might be placed under the control of the two boards of trustees with either myself or the Reeve of the Municipality as arbitrator. Something should be done to provide educational facilities for both the Protestants and Catholics of the community--and I do not think a better plan could be proposed than the one I have suggested unless there should be legal difficulties in the way. 21

A copy of J. B. Somerset's reply is, unfortunately, not available.

20. Ibid.

21. Ibid.

Why the formation files contain so little material related to religious influences or animosities is a matter for conjecture. It may be that correspondence of such an explosive nature was purposely not retained after it had been answered, or that when a new filing system was set up the politically evocative papers were removed. It is difficult to believe that the force which has had such a direct influence on the administration of schools and on the development of the Manitoba public school system in general has produced an almost negligible amount of correspondence to the central authority.

The formation of school districts, the location of sites for local schools, the transfer of parcels of land from one district to another and the need to clarify certain terms and practices with the Board of Education sometimes created or exposed local antagonisms which were reflected in the correspondence. Petitioners, objecting to the formation of a new school district (which would remove school tax money from their established district) wrote to J. B. Somerset concerning the conduct of certain municipal councillors:

He afterwards treacherously voted with his brother-in-law, the reason, obviously being that his wife's father and bro. resided in that school district. Had he been elected in our Ward, we would not have been used so dishonestly; further we are fully persuaded that a by-law would have been passed forming the other district.

We believe that there are only two families within the bounds of --S. D. with children and we do not believe that they have 11 children of school age exclusive of --'s children, at present residing with his father, and as these childrens' names appear on the petition for --S. D., we contend that they ought not to be counted to assist in forming another S. D.

There have been many untrue statements made by interested parties here to the effect that Mr. --does not own land. I refer you to Mr. --, Winnipeg, who will certify the place bought and \$150.00 paid thereon by Mr. --. ²²

Sections from a series of letters written to J. B. Somerset, in 1887, concerning the proposal for a new school district reveal strong personal animosities among the correspondents:

The first writer stated:

I have just received word that Mr. --has received a letter from you concerning the charges contained in my first letter to you. You can scarcely expect, in the opinion of my neighbors and myself, anything but a denial of the charges. Everything regarding the s. d. has been done in an underhand manner and he is greatly vexed at the turn matters have taken. He has even threatened to use violence towards me. I repeat that the signatures in part were forged.

One of the trustees, Mr. --, is a non-resident ratepayer, his half-section being his second homestead. There being no probability of his ever continuously living there, his sole object in having the school is to increase the value of his land. If Mr. -- had been convicted by a court of a crime he has been accused of he would not be eligible for the office of school trustee. ²³

The same writer went on to accuse Mr. --of "going in chucks" with a neighbour to build a school house and of forging signatures on a petition for a post office to be situated on his homestead. The writer indicated that his "own reputation for veracity" could be vouched for by the local post master. He vowed that if a school could be obtained near his homestead, his relatives would come and "permanently reside in the district." ²⁴

22. Ibid.

23. Ibid.

24. Ibid.

The second writer, the non-resident trustee, wondered why the first settler objected to a school district being formed in the area where the writer lived:

He is a disinterested party not living or having land in it and he is also an unmarried man and has no family that might be injured or benefited by it. There are now 13 children in the district deprived of school privileges and I think it an injustice to them to delay the building for the report of one that is not interested. ²⁵

A third letter, written by a neighbour, added:

There was nothing wrong whatever in my name appearing on the petition. Mr. -- (the accused trustee) had my authority for using my name although I would have preferred a larger div. on account of the lesser tax. ²⁶

In another district, another settler, writing to J. B. Somerset in 1888, criticized his neighbour for complaining to the inspector. He went on to say:

He has only one child at present school age and there is a foot bridge over the river that he expects farmers to cross over to his store to get supplies. Its the taxes I guess not the river. ²⁷

During the years when the great influx of settlers pushed rapidly west from Winnipeg, settlement patterns also shifted quickly. This necessitated the formation of many new school districts, the re-adjustment of boundaries and the re-location of school houses to accommodate the expanding situation. These changes brought their own antagonisms with them.

25. Ibid.

26. Ibid.

27. Ibid.

In 1887, in a letter to J. B. Somerset, the ill will between two districts was described:

The people of-- and --S. Districts are practically unanimous in their desire that the present boundaries of their respective districts shall remain unchanged. Further--that the attempt to change the boundaries would lead to an amount of ill feeling that would seriously impair the future working of the school.

Furthermore we have succeeded in coming to a peaceful settlement in our two years' war over School Trustee troubles and to open up strife over the school site question would be alike deplored by all. In the interests of --S.D., therefore, I sincerely hope you will not allow our present condition to be disturbed. To settle the --S.D. dispute by the proposed plans would only be to change the Seat of War, and the --district would not even then be satisfied. ²⁸

In a dispute over the re-location of a school house, in 1888, the secretary of the district involved wrote:

By removing the school site to the NE corner of the section, it takes in four children, yet two of them will doubtless be at the outside limit of school age in course of a year or two. It practically not only shuts out four of a more tender age, but a probable number of at least eight children in the near future, who we have every reason to believe will be resident some time previous to the commencement of the next school year at which time we are in hopes of getting the school ready for operation. ²⁹

Another letter to J. B. Somerset, in 1887, blamed the Board of Education for an undesirable dispute over a school site:

The people are clamoring (sic) and raving at the trustees for not making some move towards getting the school open. They want to have it opened or moved and then opened.

28. Ibid.

29. Ibid.

I know there is some reason for this delay, but there are a great many who cannot see why the trustees should not go on and move the school house without orders from superintendent or any one else when the majority of the people wish it to be moved.

Please let us know why we were not notified to move it or could we have proceeded to do so without your orders.

You know there is always a great deal of fault found with trustees where there is any delay like this so please try and relieve us as soon as possible. ³⁰

In 1886, one school district had had its "Government Grant withdrawn for three half yearly terms, on account of the violation of the law by the trustees in the removal of the school house."³¹ A petition, deploring the "flagrant disregard by the Board of Trustees of said School District, of the regulations of the Board of Education" stated that:

It is high time that the affairs of the said School District were conducted in a proper manner and the District re-established upon the satisfactory footing which it held previous to the opening of the current school year. ³²

A secretary-treasurer complained to J. B. Somerset in 1889 about the "great deal of unpleasantness" among families which had resulted over a proposed re-location of a school. Naming two ratepayers who had complained, he said:

"They own $\frac{1}{2}$ sections of inferior land each. Having no family a school would not benefit either, only in the way of relieving their pockets when the Taxes become due." ³³

30. Ibid.

31. Ibid.

32. Ibid.

33. Ibid.

A situation somewhat similar to this, in 1888, was reported to have "caused a great deal of heart burning to those most interested as well as a loss of time and trouble to the Council"³⁴ of the municipality.

The interpretation of the term "head of a family" seemed to be also the root of some contention. A letter to J. B. Somerset, in 1885, contained the following paragraphs:

I shall be pleased if you will define what constitutes the head of a family according to the meaning of the Act. Is a bachelor living by himself the head of a family?

Is a boy who has a homestead without a house on it and who lives with his father and mother the head of a family? One of the five petitioners if not more of them stand in this position.³⁵

Petitioners in another school district also made the local inspector and the reeves of two municipalities aware of their confusion over the same term. The petition, quoted in part, was in connection with a dispute over a proposed re-adjustment of the boundaries of the district:

The petition of the undersigned ratepayers
and residents of --School District

Humbly Sheweth

That whereas the Manitoba School Act provides that School Districts may be re-adjusted on the petition of at least five resident heads of families,

And whereas in the said Act there is no interpretation of the term 'family' and 'heads of families' set down,

34. Ibid.

35. Ibid.

And whereas your petitioners would humbly submit that in their opinion the term 'family' as used in the said Act means any family having at least one member of school age, also that the term 'head of a family' means the father, and in the case of his death, the mother, and in the event of the death of both parents, then the guardian of said family,

And whereas none of the parties subscribing to the petition praying for the re-adjustment of --School District can justly claim to be the 'head of a family' within the meaning of said Act³⁶

Although it may seem as though settlers were all eager to have their children attend public schools, a letter to J. B. Somerset, dated April, 1887, from the clerk of one municipality revealed that there was disagreement within his community about this matter:

Enclosed I send you the Petition of --people, presented to the council which you are requested to put before the Board for confirmation. The establishing of this school was protested by a good many ratepayers of the proposed district, stating their being satisfied with their schools although some have no school this year while others had none during the last 6 or 7 years. Council therefore thought fit to accept the petition notwithstanding of the protest.³⁷

But, undoubtedly, the local antagonism which has had the most far-reaching effects to date, as far as the transfer of land and school taxes is concerned, was the quarrel in The Pembina Valley S. Div. No. 27 between the communities of Pilot Mound and Crystal City over the proposed site of a new high school. Both Winnipeg newspapers and the local paper (which served both communities) carried accounts of the

36. Ibid.

37. Ibid.

developments which fanned the historical rivalry between these two closely situated villages into bitterness. Briefs to the division board, meetings with the Minister of Education, citizens' meetings and partisan letters to the editor along with editorials in the local paper left few citizens unaligned. Two different maps of the division were drawn. Each showed the village of its choice to be the exact centre of the school population in the western section of the division. A motorcade followed and a placard-carrying delegation spoke to the premier in the Legislative Buildings. When the electorate disapproved of a decision made by the School Division Boundaries" Commission concerning the site, accusations were rife. One of the Winnipeg newspapers entitled the account of this development, "Another Shot Fired in Towns' School Duel."³⁸

Eventually, when it was decided by the division board that the new high school should be built at Crystal City, Pilot Mound and ten neighbouring rural school districts seceded from its division in March, 1963, and joined The Tiger Hills S. Div. No. 29, effective January 2, 1964. Discussions concerning this development reached the floor of the Legislature. In his speech at that time, the Minister of Education said:

From the beginning of the establishment of the school division, it was recognized by those who knew the situation that any division with both Pilot Mound and Crystal City in it was destined for trouble.³⁹

38. Winnipeg Free Press, February 5, 1963.

39. Manitoba. Legislative Assembly Debates and Proceedings, March 8, 1963.

Considering the number of rural school districts which have been established since 1871, the recorded communications concerning geographic and religious factors, as well as those involving local antagonisms, are relatively few in number. The writer has come to realize, too, that the correspondence was almost exclusively from the area of the province south and west of Winnipeg and dated prior to the turn of the century. It may have been that the English-speaking Canadians were the only ones who felt at ease writing to the Board of Education officials or else most of the correspondence in other languages was just not preserved. To be treasured are the hand-written letters, petitions and by-laws from some obviously well-educated inspectors, settlers, secretary-treasurers of school districts and clerks of municipalities as well as one letter from J. B. Somerset. The penmanship itself in many instances may be described as beautiful; the meticulous writing of J. R. Sturt, Clerk of the Municipality of Turtle Mountain, may only be classed as elegant.⁴⁰

The likelihood of a high degree of ethnic cultural homogeneity within a new school district also became apparent to the writer when the original petitions, by-laws and municipal assessment rolls were examined. A petition to the Protestant section of the Board of Education asking for "a school district to be called the Reinland School" was signed by settlers whose surnames were: Dyck, Giesbrecht, Peters, Abrams and Rempel.⁴¹ The family names of a list of children who would attend a proposed school in Township 22, Range 6 West were: Swanson, Peterson,

40. Manitoba, Department of Education, Formation Files of School Districts, 1871-1976.

41. Ibid.

Solimundson, Lunsquist, Nord, Larson, Erickson, Olofson and Larsen.⁴²

Petitioners from Township 22, Range 2 West who asked for a school to be called "Dehowa" were: Messrs. Didyk, Marikuca, Lemotiuk, Korbutiak, Pawluk, Haluk, Gidyk, Forsicko, Horovicki, Lundlo, Klowak, Lewoczko, Werstiuk, Torbian, Gzrywinski and Pawlowicz.⁴³

Names which appeared in connection with the formation of a school district to be called "Bourrel" were: St. Onge, St. Jacques, Bouchard, Laferriere, Charretier, Robert Clement, Pellant and Hebert.⁴⁴

Settlers attending a meeting, in 1888, to consider a school site near Neepawa had names typical of the Anglo-Saxon areas: Harrison, Churchill, Skelding, Mitchell, Crawford, McGuire, Whitehead, Dalton, Everall, Graham, Bruce, Mathers, Fieldhouse, Urquhart, McLean, McFadden, Law, Ritchie, Priestley, Busby, Jackson, Herrell, Davidson, Walker, Clare, Edwards, Grant, Buchanan and Rutledge.⁴⁵ Winnipeg, at this time, with its own pockets of ethnic groups, simply mirrored the rest of the province. It is exciting to consider how much the rural schools were instrumental in blurring those original ethnic lines during the next century.

The seals and stamps used on some of the communications between the rural municipalities or school districts and the Board and Department of Education indicate some of the attitudes and beliefs of the settlers which must have been considered worthy of official endorsement. Seventy-one municipalities and eight school districts

42. Ibid.

43. Ibid.

44. Ibid.

45. Ibid.

or towns used seals or stamps on letters and by-laws preserved in the formation files. Some seals were simple in design; some, intricate or sophisticated.

Several bore the year of the incorporation of the municipality concerned (generally between 1877 and 1905).

Morton, writing about "the solid rural conservatism of the province," said:

With the great Ontario immigration of the 1870's and 1880's, Manitoba became a land of steady ways. The countryside has been one of relatively small farms and definitely small towns. In it the simple sturdy virtues of hard work, thrift and neighbourliness have been cherished and transmitted. ⁴⁶

The mottoes and inscriptions, in English, Latin and French, used on the seals reflected Morton's words. The most popular one, "Labor Vincit Omnia" (Work conquers all), underlined the prevalent belief in the Protestant Work Ethic as did certain others: "Industry and Progress", "Industry is Wealth", "Progressio: Tardus Tamen Genius" (By progress: Slow but sure), "Vestigia Nulla Retrorsum" (No backward step) and "Justum Perficito Nihil Timeto" (Do what is right and fear nothing).

Confidence in the future and pioneer idealism were declared in the slogans: "Forward", "Onward", "Excelsior", "Peace and Plenty" (as well as "Pax et Copia"), "Justice-Truth", "Justice à Tous" (and "Justita Omnibus"), "Dum Spiro Spero" (While I breathe, I hope), "Spectemur Vincit Patria" (We are tested that our country may conquer). Coats of arms depicting the rising (or the setting) sun and cornucopia seemed to spell hope (or "the west") and a belief in future prosperity.

46. Morton, Manitoba: A History, Preface -viii.

Patriotism and loyalty to the crown were re-enforced by "Ours is a Goodly Heritage" and "We have a Goodly Heritage" as well as the frequent use of the beaver, maple leaf and crown symbols. It seems fitting that, in 1905, a newly incorporated municipality which used the reigning British king's name (Edward) chose the crown for its coat of arms. The seal of the Municipality of MacDonald, date 1881, labelled, unmistakably, that area as British Canadian too. Its coat of arms, with the crown as its crest, showed the lion and the unicorn rampant supporting a quartered shield which provided the fields for the rose, thistle, shamrock and beaver charges.

Besides the beaver and the maple leaf, which were used singly or in combination with a variety of emblems on seals, other symbols based on Canadian nature were also employed--the pine and oak trees, the bison, deer and moose, the turtle and fish, the duck and swan. Charging bison were used in conjunction with these mottoes: "Onward", "Vestigia Nulla Retrorsum", "Justice à Tous" and "Excelsior". Deer and moose were shown to be of a more serene temperament and were generally used without an accompanying inscription. An exception to this was the seal of the Municipality of Rosedale. It consisted of two deer and the slogan, "Our Delight". Flowers, in either pictorial or artistically designed forms, were frequently used as charges or accessories on coats of arms.

Combinations of symbols associated with agricultural and rural life were, of course, numerous. Wheat, the plough and the railroad were those most often in evidence. A large sheaf or sheaves usually stood alone with or without a motto such as "Plenty", "Peace and Plenty", "Industry and Progress" or "Ours is a Goodly Heritage". Trains were accompanied by "Speed the Railroad" or "Forward". The plough appeared with the slogan, "Speed the Plough", as in the seal for the Municipality

of Deloraine, or sometimes in combination with the sword as in the one for Municipalité de Salaberry. The latter, designed with a beaver at the top of the coat of arms, carried the motto, "Ense et Aratro" (With sword and with plough), at its base. The Municipality of Harrison incorporated the plough and sword into a single symbol and added the maxim, "Peace and Plenty". This may have been inspired by the prophecy in the Bible:

"... and they shall beat their swords into
ploughshares, and their spears into pruning
hooks: nation shall not lift up a sword
against nation, neither shall they learn
war any more.⁴⁷

If so, this design and a cross on one quarter of the shield in the seal of the Municipalité de Saint Laurent, are the only biblical or religious references found among the municipal seals.

Some coats of arms featured means of transportation other than the railroad (the canoe and sailboat), domestic animals (cattle, sheep and horses) and rural scenes familiar to early settlers. One such scene depicted a bison being hunted by a man on horseback (the Municipality of St. Francois-Xavier), two had canoeists-- one on a lake (the Municipality of Brenda) and the other making a portage (the Municipality of Portage la Prairie), two showed farmers ploughing--the first with a yoke of oxen (the Municipality of Lansdowne) and the second with one spirited horse (the Municipality of Silver Creek). Red River carts and oxen formed the coats of arms of the Municipalities of North Norfolk and Lorne.

47. The Holy Bible, Micah iv. 3.

The composition of the ethnic groups within a municipality could not always be readily recognized by examining its seal. However, two municipalities, Gimli and Bifrost, chose emblems which marked those areas as ones in which Icelandic immigrants had settled. Gimli's was a large Viking ship in full sail and the one for Bifrost, a Viking shield upon which was superimposed a cornucopia and behind which the sword and spear were crossed. Above the shield mountains rose out of the water. Over all was the arched rainbow of Norse mythology. Heads of wheat used as accessories completed this coat of arms and probably marked it as that of a western Canadian municipality.

Many simple designs consisted solely of a name and a single symbol (the Municipality of Glenwood) or a motto (the Municipality of Riverside). At the other end of the scale, some of the most complicated ones were those of the Municipalities of Saint Andrews and Ellice. The one for Saint Andrews was a shield upon which a sheaf of wheat, an engine, a sailboat and fish were the charges. A wreath of flowers and 1884 were also incorporated into the design. Ellice had a crown as the crest of a shield which was the field for a charging bison. Heads of wheat, flower designs and the mottoes, "Excelsior", "Dum Spiro Spero", "Omnia Vincit Labor", and "Let Ellice Flourish" besides "Municipality of Ellice Manitoba" were all used to complete the seal. Uniqueness of design was displayed by two other coats of arms. The Municipality of Wallace combined its "M" and "W" into one artistically designed symbol; the Municipality of Derby used a sheep and proclaimed "Mutton, Wool and Leather". The seals of three "towns"--Hamiota, Miniota and Melita--all of which bore some of the aforementioned symbols and mottoes were also found in the formation files.

48

That there were many among the new settlers who were well-educated has already been mentioned in this chapter. The composition of the various seals is further evidence of this fact.

The municipalities seemed to avoid religious symbolism on their seals, but the recorded stamps of the school districts incorporated the word "Protestant" into their names. The stamps were not embellished with symbols and carried only the name and number of the district along with "Manitoba" or "Manitoba Canada". There may have been at least one exception to this. Although their seal did not appear on any recorded communication, the trustees of the "Protestant School District of West Lynne, No. 492" did send a copy of an 1887 by-law to the Board of Education requesting approval of their choice of design for "the common seal for the School District". They wished to have an open book with the number of the district "in figures with ink" across its pages, above which would be the date 1880, "all surrounded by the motto, 'Knowledge is power'".⁴⁹

It might have been expected that, after 1890, the word "Protestant" would have been deleted from school district stamps or seals. However, as late as July 3, 1944, the stamp of a so-designated "Protestant School District" was used on a diagram showing the site of the school building.⁵⁰ Since this district was in the south-western part of the province, there may have been no suggestion from any ratepayer to that date that a change in the name was either necessary or desirable.

Not enough general correspondence from rural school districts after their formation dates has been preserved to make it possible to ascertain whether or not

49. Ibid.

50. Ibid.

stamps were widely used by them. Nevertheless the beliefs of Manitoba pioneers in hard work, justice, peace, loyalty, the fertility of prairie soil and the wealth of wild life in the province seem to be reflected in the numerous seals of the municipalities. The notes of confidence and hope which were displayed in the coats of arms seem to indicate that, in their enterprise and in their point of view, early Manitobans optimistically looked forward towards prosperity and golden years. Undoubtedly their basic philosophy was "Hard Work Conquers All".

CHAPTER VI

SUMMARY AND CONCLUSIONS

The purpose of this chapter is to summarize in brief and in general terms the history of the establishment, reorganization and dissolution of the rural schools of Manitoba and to draw attention to certain factors which influenced the development of the educational system during the century following 1871.

The central intent of this study has been to present and to preserve, in an accessible form, information concerning the establishment and major changes which took place in each rural school district, including its number, the dates pertinent to it, one of the sites occupied by its school and the administrative devices used to effect the changes it underwent. Examples of the geographic and religious factors, local and community antagonisms, ethnic homogeneity and some of the pioneer attitudes and beliefs which may have influenced these developments have also been cited.

Because the data in the table are presented in the chronological order of the schools' formation dates, it is possible to detect the eras in which the waves of immigration swept across the prairies and even, in a general way, the areas to which the new settlers came during each major influx. As well as evidence of the expansion related to the boom years, the immobilizing effect of the depression is also visible in the table. Related to more recent times, the approximate dates of the opening and, in some cases, the closing of mining areas and the establishment of military and defence installations as well as of hydro sites may be gathered from the compiled information. It is to be regretted that the available sources could not always give the complete data for each rural school from its formation to its metamorphosis into a portion of a large division. The method of using the table is described on page 60 in Chapter IV.

During the 100 years following 1871, the original 24 public school districts in the new province changed, expanded and grew in number to more than 2400 and amalgamated, disappeared or dissolved into 48 school divisions. Besides one-roomed rural schools and school divisions, consolidated, union and municipal districts, secondary school and school areas have been used as administrative units in Manitoba, for various reasons and for varying lengths of time.

With its highly centralized system of education, the provincial government has always had the option of using one or more of the administrative devices it established through legislation to create, reorganize or dissolve school units. But such has not been its general practice. Although there has been some direct government intervention and some persuasion in the form of grants to change the sizes of administrative units, over the years Manitobans have wielded a large measure of local autonomy over their rural school districts. In a province in which the influence of religion has historically been a major factor, the government has usually been politically adroit enough to consider carefully the wishes of the electorate in matters concerning the reorganization or dissolution of the rural school systems and to make haste slowly.

Relative to this study, there are certain other statements which may be made with a reasonable degree of confidence. These are:

1. Ethnic groups and religious factors, taken into consideration in 1871 when the original school districts were formed, were also regarded to be of major importance in 1959, when the boundaries for the new school divisions were proposed.

2. Since their inception, rural municipalities have spent a large proportion of their council time dealing with school by-laws, school boundary re-adjustments and school tax structures. The reeves, councillors and clerks also frequently served on Boards of Arbitration.

3. Since the advent of school divisions, Awards of Arbitration, second only to Municipal By-Laws in the frequency of their use as devices in the organizational aspects of rural school districts, have been replaced by a second appeal body, the Board of Reference. This new board will probably soon become the device most frequently employed by the administration section of the Department of Education.

4. Inspectors have had a great deal of authority in connection with formations, reorganizations and dissolutions of local schools in unorganized and remote areas of the province.

5. The Protestant Board of Education was the recorded formation device for more than twenty times as many schools as was the Catholic Board of Education. Neither board was the recorded means of disestablishing a school.

6. The 10 educational administration devices examined, each designed to be applied to certain particular situations, overlap somewhat in their uses but are, nevertheless, complementary in their coexistence.

7. Geographic factors, which presented major obstacles to the school population in earlier times, have diminished to almost negligible proportions. Now the long distances which some small children must travel by bus to school seem to be the only residue of this factor.

8. The meagre amount of recorded correspondence dealing with religious factors is in inverse proportion to the impact religious differences have made upon the educational history of the province.

9. The 1880's were the years in which most of the recorded correspondence concerning geographic and religious factors and local antagonisms was received. There may have been a change in policy concerning the retention of such correspondence when the Board of Education was replaced by the Department of Education in 1890. The marked diminution of it in the files after that date is striking.

10. The Frontier School Division No. 48 has certain unique features which set it apart from all other divisions in the province.

11. Even though the new province became a cultural plurality within a few years, solid conservatism based on the rural pioneers' beliefs in hard work, peace, justice, loyalty and the essential goodness of life on the land seemed to find general official acceptance.

12. Viewed in their totality, the names alone of the rural school districts present an interesting and colorful glimpse of Manitoba history. Names which can be attributed to each of the early major ethnic groups (Anglo-Saxon, French, Mennonite, Icelandic, Ukrainian and Polish), to the British influence (the crown, politicians, history and literature), place names recalling World War I, names of local families and well-known inspectors along with the hundreds of names which must have been inspired by rural natural surroundings mark this collection as one which could belong only to this province.

There is probably much Manitoba local educational history which has not been recorded. Frontier, pioneer and immigrant conditions along with two World Wars and a long depression likely did little to encourage those close to such situations to consider that their roles in the education of their children were important enough to be preserved in writing. Some of the data presented in this thesis may be of practical value to those who may wish to investigate and record significant aspects of the formation of the educational system in the province. Certain interesting and historically intriguing studies which might be undertaken suggest themselves to the author:

1. An assessment of the impact of ethnic groups and religious factors on the formation of the original school districts as well as on the boundaries of the present day school divisions.

2. An in-depth study of the degree of administrative cooperation between the federal and provincial governments in their attempts to supply adequate educational facilities for students in the remote and northern communities of Manitoba.

3. An onomastic study and comparison of the school districts of Manitoba with those of the other western provinces.

4. A comparison of the stamps and seals of the municipalities of Manitoba with those of the municipalities or counties of certain other Canadian provinces to ascertain the extent to which there is significant conformity among the officially endorsed philosophies expressed on or inherent in those stamps and seals.

5. The effects on the formation and dissolution of rural school districts of the opening and closing of mining areas, military establishments, defence installations and hydro sites in Manitoba.

6. A study of the settlement patterns in Manitoba using maps to show the correlation between waves of immigration and the subsequent rural school sites.

Historically, the rural schools of Manitoba were, at least, partially insulated from pressures for change by the influences of religion, economic factors and rural conservatism. Even though the government is legally responsible for the educational system in the province, political expediency has, from time to time, curtailed the execution of organizational changes. But rapid change seems to be a phenomenon of today's society. Already the two largest divisions in the province--one in population and the other in extent--have undergone the process of decentralization into "areas" for administrative purposes. Now that Manitoba's rural schools have become indistinguishable parts of large school divisions, the writer wonders what new organizational changes will take place in the school system in rural Manitoba within the next twenty-five years. History has shown that change is constant--and, usually cyclical.

INDEX TO TABLE IN CHAPTER IV

Name	Site	Page	Name	Site	Page
Abbeville	SW5-21-4W	136	Alma	SE34-4-15W	95
Abbotshall	NE11-28-15W	150	Alonsa	14-21-12W	153
Aberdeen	SW13-1-11W	99	Alpine	NE34-32-29W	123
Acheson	NW9-3-1W	99	C. Alpine	NE34-32-29W	145
Acland	SE9-1-10E	166	Altamont	SW21-5-8W	68
Acton	5-16-15W	76	C. Altamont	SW21-5-8W	68
Acton	SE25-23-25W	165	Alt Bergthal	SW1-2-2W	124
Adam	SE32-21-1E	157	Altona	SE8-2-1W	75
Addington	InT2-24W	86	C. Altona	SE8-2-1W	75
Adelaide	NW5-14-8W	63	Amana	NW12-15-10W	108
Aesop	SE23-1-3W	162	C. Amaranth	SE2-19-10W	136
Aetna	26-12-21W	102	Amsterdam	SE35-2-1W	105
Ager	NE29-4-5W	125	Ancrum	InT12-22W	74
Agriculture	NE33-23-5W	148	Anderson	NW31-4-4W	73
Aikenside	InT13-18W	73	Andrew	18-13-26W	134
Airedale	NE16-17-10W	133	Angus	SE21-20-26W	133
Albert	SE10-7-5W	73	Anola	SW28-10-7W	139
Albion	SE20-5-17W	71	C. Anola	SW28-10-7W	174
Albright	SE23-4-2E	171	Antonius	NW22-5-14W	162
Alcester	SE18-5-19W	85	Antwerpia	NE1-24-14W	147
Aldershot	Lot 2 in 21-5-5E	155	Anworth	InT12-24W	76
Aldershot	17-22-8W	162	Arawana	SE19-10-28W	107
Alexander	SE17-10-21W	75	Arbakka	SW17-1-8E	123
Alexandria	SE17-2-6W	66	C. Arborg	--	175
Alfred	23-22-11W	89	Abroath	NW9-9-9W	100
Alice	SE5-6-21W	76	Archibald	NE7-4-9W	76
Allandale	NE30-9-8W	154	Archie	NE8-13-29W	98
Allard	Lot 12 in 16-18-10E	119	Ardal	SE23-22-2E	124
Allarie	Lot 178-Baie St. Paul	105	Arden	SE13-15-14W	75
Allenby	SW30-27-9W	154	C. Arden	SE13-15-14W	75
Allenvale	NE18-36-24W	166	Argyle	SE32-14-2W	68
Allinson	SE29-8-2W	163	Arizona	SW16-10-12W	86

Name	Site	Page	Name	Site	Page
Armistice	NW35-16-3E	159	Ayr	SE15-14-13W	73
Armour	NW8-5-2E	74	Badger	NE10-4-4W	94
Armstrong	32-20-13W	149	Badthroat	Lot 6 in 8-25-9E	111
Mun. Armstrong	SW3-20-1W	150	Bagot	NE33-11-9W	120
Arnaud	NE27-3-3E	119	Baie St. Paul East	Lot 228-Baie St. P. E.	100
C. Arnaud	NE27-3-3E	174	Baie St. Paul West	Lot 75-Baie St. P. W.	88
Arnes	SW21-21-4E	91	Baldur	NE20-22-4E	91
Arnes South	SE32-20-4E	113	Baldur	SE14-5-14W	94
Arnhold	SE30-15-6E	140	C. Baldur	SE14-5-14W	94
Arondale	E $\frac{1}{2}$ -21-9-6E	135	Baldwin	NW5-19-28W	165
Arran	NW25-7-4E	155	Balfour	SE1-22-27W	149
Arrow River	NW31-13-25W	73	Ballykilbeg	--	93
Arrowton	26-14-25W	97	Balmerino	NE28-18-28W	92
Artemesia	NE32-25-23W	118	Balmoral	SW7-15-2E	72
Arthur	NW15-1-26W	85	C. Balmoral	SW7-15-2E	144
Asham Point	SE12-26-12W	145	Balsam Bay	NW27-17-7E	103
Ashern	SW26-25-7W	137	Bankburn	18-14-22W	116
Ashern	SW26-25-7W	151	Banks	NE33-23-10W	132
Ashfield	SW9-13-5E	83	Bannatyne	Block 33 of Lot 12 P. of St. James	137
Asessippi	NE3-23-28W	95	Barber	NE33-5-22W	83
Asquith	SE1-33-21W	150	Barclay	SW34-3-7W	94
Assiniboine	N $\frac{1}{2}$ -27-10-21W	74	C. Bardal	SW15-8-29W	115
Aston Villa	NE17-28-9W	143	Barker	Lot 2 of 21-5-5E	155
Atlanta	23-1-27W	124	Barker	NW30-1-1E	159
Auburn	NE29-12-15W	69	Barkfield	SW20-4-5E	155
Audy	SE5-20-20W	164	Barkham	SW15-9-2E	120
Austin	NE29-11-11W	73	Barley	7-7-11W	96
C. Austin	--	174	Barnwald	NE6-25-6W	141
Aux Marais	NE30-1-2E	64	Barras	NW32-8-8E	154
Avilon	SW2-26-27W	142	Barrick	Lot 82 P. St. F. Xavier	159
Avon	NE6-4-5E	156	Barrie	SW23-23-1W	149
Avonlea	NE7-37-26W	139	Barron	SE28-9-7W	153
Aweme	24-9-17W	84			

Name	Site	Page	Name	Site	Page
Barrows	NE21-45-28W	143	Bell	NE23-9-8W	155
Barrow's Junction	SE34-44-28W	169	Bellafield	NW36-4-17W	86
Bartlett	NE36-23-2W	160	Belle Creek	SW31-29-20W	149
Baskerville	SE33-3-5E	149	Belle Plain	NW20-12-7W	64
C. Basswood	SW28-15-19W	121	Belleview	NE30-7-25W	91
Bateman	Lot 56-P. St. F. Xavier W.	171	Bellhampton	11-20-12W	133
Bay Centre	SW31-24-17W	98	Bell River	NW6-42-25W	163
Bayfield	NE5-18-27W	88	Belmont	NW10-4-6W	82
Bayton	SE19-27-8W	147	C. Belmont	NE20-5-15W	84
Bayview	SW6-2-22W	83	Belses	SW22-6-26W	85
Bazin	SE29-9-6W	164	Belton	--	79
Beaconia	NW10-17-7E	163	Benard	SW1-11-3W	129
Beaconsfield	NW16-12-8W	64	Bender	NW23-19-1W	132
Bear Creek	SE4-14-12W	99	Benito	SW17-34-29W	129
Beatrice	NW18-10-7E	69	C. Benito	SW17-34-29W	129
Beautiful Valley	SE12-12-5W	107	Berens River	Lot B-H. B. Co., In T39-3E	169
Beaudry	NW25-8-2E	119	Beresford	SW30-8-20W	73
Beausale	SW23-7-8W	125	Beresford Lake	InT22-16E	168
Beausejour	SW1-13-7E	92	Beresford Village	SE12-9-21W	116
Beatty	NE28-25-7W	137	Bergthal	InT1-2W	74
Beaver Creek	SE26-12-10W	67	Berlo	SW27-20-3E	133
Beaver Dam	SW15-22-14W	142	Bernice	SE23-5-26W	89
Beaver Rapids	SE8-16-29W	95	Bernier	NW1-15-5W	97
Beckett	NW24-2-6E	122	Berry Grove	21-26-29W	129
Bede	SE19-5-26W	143	Berry Hill	NE22-4-24W	98
Beecher	InT9-17W	172	Berry Hill	SE24-25-24W	114
Belair	SW9-19-7E	164	Berryland	NW6-16-10E	167
Belcourt	Lot 137-Baie St. Paul	144	Bertha	SW32-6-18W	104
Belfast	4-12-16W	86	Berton	SE25-13-13W	153
Belfry	SW5-4-27W	93	C. Berton	SE25-13-13W	153
Beliveau	29-18-29W	146	Bertram	NW11-5-10W	161

Name	Site	Page	Name	Site	Page
Bethany	NE28-15-17W	71	Birmingham	13-12-11W	161
C. Bethany	NE28-15-17W	71	Birney	SE14-17-15W	86
Bethel	SE34-3-18W	85	Birtle	6-7-26W	69
Beulah	NW8-15-26W	69	C. Birtle	6-7-26W	69
Beverly	NW26-4-29W	126	Bismark	SW27-20-3E	133
Bicton Heath	NW23-30-19W	127	Bjarmi	NW2-23-2E	132
Bidford	SE16-4-22W	83	Blackmore	Lot 8-Oak Is. Settlement	174
Bield	SW2-26-27W	142	Blackstone	26-23-24W	163
C. Bield	SW2-26-27W	142	Blair	NE23-10-25W	70
Big Eddy	NW19-56-26W	167	Blairholm	SW28-28-7W	155
Big Island	NE3-25-6E	91	Blake	SE16-15-12W	67
Big Point	NE30-16-8W	110	Blaris	SE25-14-26W	79
Big Stone	NW13-34-20W	152	Blenheim	6-16-26W	67
Big Valley	NE8-17-15W	161	Bloomfield	NW11-4-3W	101
Big Woody	NE36-36-29W	140	Bloomsbury	SW10-11-19W	86
Binscarth	SE15-19-28W	87	Bluebell	18-26-15W	108
C. Binscarth	--	170	Bluevale	SW8-3-20W	117
Birch Bay	NW9-29-8W	145	Blue Wing	NE26-24-27W	167
Birch Lake	NW10-23-5W	145	Bluff Island	32-16-2W	90
Birchlawn	19-2-11E	162	Blumenfeld	SE20-1-4W	162
Birch River	SE23-9-12E	134	Blumenhoff	NE26-7-6E	65
M. Birch River	SE23-9-12E	134	Blumenort	NW27-7-6E	65
Birch River	SW35-39-26W	159	Blumstein	SW25-2-5W	87
Birch River Village	SW35-39-26W	159	Blythe	SE16-9-17W	86
Birchville	NW20-8-13E	152	Boggy Creek	10-28-29W	125
Bird	--	92	Bohdan	SW30-28-22W	146
Birdina	33-21-12W	153	Boissevain	Lots 30 & 31 in NW24-3-20W	80
Bird River	16-17-14E	144	Bonar Law	NE24-14-8E	151
Bird's Hill	Lot 95 Bird's Hill Rd.	89	Bonnie Doon	25-14-3W	100
Bird Tail	SE29-20-25W	123	Bonnycastle	SW1-26-23W	156
Birdview	NW11-35-20W	151	Bonny View	28-33-29W	120
Birkenhead	SE3-2-4W	158	Booth	SW14-19-2W	131

Name	Site	Page	Name	Site	Page
Borden	NW4-29-19W	123	Brenda	NW20-4-25W	74
Borshaw	NW27-28-22W	121	Brennan	20-11-5W	167
Boss Hill	NW15-10-27W	84	Brickburn	NE9-25-22W	110
Boston	SW29-8-2E(Proposed)	87	C. Brickburn	NE9-25-22W	110
Botany	NE12-7-22W	85	Brierley	NE27-38-26W	139
Bothwell	SW29-7-5E	155	Brigdenley	SW17-6-3W	85
Boulton	NW32-22-27W	90	C. Brigdenley	SW17-6-3W	85
Boultonville	SE1-4-7W	133	Brighton	2-13-26W	120
Boundary	SW4-4-1W	126	Brightside	SW7-21-28W	103
Bourret	Lot 461 in-6-2E	115	Brightstar	SW14-14-6E	157
Bower	35-20-14W	150	Brightstone	NE18-15-10E	141
Bow Park	NW26-2-3E	79	Bristol	NE8-6-6E	156
Bowlesville	NE36-36-29W	140	Brittania	361 Hampton St. St. James	135
Bowsman Union	SE2-38-27W	123	Briton	NE10-23-7W	145
Boyan	NE19-29-22W	167	Broadlands	SE7-8-11E	154
Boyle	SW17-19-26W	72	Broad Valley	SW24-24-2W	136
Boyne	NW21-6-4W	62	Broad Valley	SE29-7-3W	148
Boyne Creek	NW10-7-10W	92	Broadview	NE16-4-1E	108
Boyne Valley	W $\frac{1}{2}$ -29-7-10W	175	Brock	NW19-2-23W	102
Boyne View	22-6-6W	172	Brodie	NE5-17-8E	150
Bracken	SE33-21-15W	161	Brokenhead	SW6-15-8E	86
Bradbury	SE15-21-3E	133	C. Brokenhead	--	175
Braddock	NE30-18-22W	162	Brookdale	--	71
Bradley	SE15-1-5E	82	Brookdale	NW23-12-17W	124
Bradwardine	SE7-12-22W	124	C. Brookdale	NW23-12-17W	124
C. Bradwardine	SE7-12-22W	124	Brooke	18-12-21W	170
Brampton	Near (884)	94	Brookfield	SW18-15-11E	159
Brandon	Co-terminus with city	68	Brooklands	--	131
Brandon Hills	NW16-9-18W	69	Brook's Grove	20-24-29W	88
Brant	--	66	Brookside	SE29-14-6E	137
C. Brant	SW18-14-1E	144	Broomhill	NW12-5-28W	110
Breadalbane	SE14-11-25W	79	C. Broomhill	--	172
Breeze Lawn	NW36-7-22W	73	Brown	NE22-4-27W	93

Name	Site	Page	Name	Site	Page
Brownlea	NW20-4-19W	86	Byrd	SW5-20-23W	165
Brownlow	6-3-24W	152	Cadurcis	--	73
Bru	NW11-6-13W	81	Calder	NW36-2-4W	160
Bruan	NW13-20-25W	105	Caledonia	W $\frac{1}{2}$ -5-9-7W	131
Bruce	SW34-14-1E	73	Calf Mountain	SE33-2-7W	67
Bruce	35-11-3W	156	Cambria	21-25-5W	155
Brucefield	29-12-14W	101	Cameron	SE29-15-18W	81
Brunkild	NE19-7-1W	123	C. Cameron	SE29-15-18W	81
C. Brunkild	NE19-7-1W	123	Camille	SW23-8-11W	87
Brydges	SE17-17-14W	90	Campeau	NE30-5-12W	131
Buchan	NE9-13-9E	151	Campbell	SE17-11-17W	76
Buckingham	SE8-11-28W	92	Campbellton	SW29-33-19W	151
Buckleville	N $\frac{1}{2}$ -35-16-25W	130	Campeau	Lot 180-St. Norbert	109
Budka	32-20-13W	144	Camper	SW13-20-6W	131
Buffalo Lake	NE30-20-2W	151	Camperdown	25-18-14W	122
Bukovina	SW16-1-6E	121	Camperville	SW8-35-19W	166
Buller	NW17-23-6W	144	Camp Hughes	InT10-16W	157
Bunclody	NW34-6-20W	80	Campion	NW34-18-4W	154
Burdette	SE1-17-26W	70	Camp Shilo	Lots 4-18 in T10-16W	170
Burnbank	SE34-12-28W	101	Canadaville	21-21-15W	103
Burns	NW29-2-13E	156	Canal	7-21-14W	141
Burnside	NW34-11-8W	63	Cannon	SE11-6-2W	169
Burritt	SE32-23-25W	165	Caranton	NW28-3-20W	88
Burrows	SE18-24-19W	117	Carberry	NE30-10-14W	68
Burwalde	SW30-3-4W	88	C. Carberry	--	173
Bushey	23-8-17W	141	Cardale	NW32-14-21W	146
Butler	NW33-9-29W	129	C. Cardale	NW32-14-21W	146
Butterfield	SW15-2-29W	124	Cardinal	SW24-6-9W	167
Buttrum	SE1-5-18W	95	Carey	SE2-6-2E	140
C. Buttrum	SE1-5-18W	95	Carleton	NE14-5-1E	63
Byersville	NE32-34-27W	118	Carlingville	NE35-13-25W	83
Byng	SW16-32-8W	155	Carlowrie	SE34-3-4E	146

Name	Site	Page	Name	Site	Page
Carlsborg	SE1-17-1W	147	Centreville	SE6-8-10W	91
Carman	SE25-6-5W	73	Chabot	SE7-12-3W	167
C. Carman	SE25-6-5W	73	Chain Lake	NE3-5-23W	99
Carmichael	NE7-7-4E	155	Chalton	NE18-18-3W	91
Carnot	SE15-7-9W	104	Champlain	SW22-22-15W	116
Carn Ridge	NW7-28-8W	145	Channing	6-67-29W	166
Carrick	SE30-22-16W	141	Chapman	Lot 37-P. St. Charles	143
Carroll	SE31-7-19W	104	Charleswood	Lots 59-60 P. of Charleswood	102
C. Carroll	SE31-7-19W	104	C. Charleswood	Lot 37-P. Charleswood	170
Carronbrook	19-26-28W	129	Charleston	17-4-3E	89
Carrot Valley	InT55-28W	168	Chater	NE27-10-18W	73
Carruthers	SW33-5-6E	164	Chatfield	SE2-21-1W	139
Carthage	33-1-9W	99	Cherry Grove	SE29-14-29W	100
Cartier	Lot 1-P. St. Adolphe	67	Cherry Valley	SE32-8-8W	119
Cartwright	NW6-2-14W	72	Chesley	NW13-7-18W	69
Cassandra	SE36-6-10W	82	Chesterfield	NW10-3-26W	82
Cassette	NE35-17-1W	130	Chesterville	SE14-1-15W	71
Castagner	SW2-10-3W	119	Cheval	NW16-3-5W	117
Castle Hill	SW4-10-13W	113	Chevrefils	Lot 46 in SW 29-18-10E	168
Castleavery	SE28-24-29W	83	Chicken Hill	SW11-1-7W	91
Castleton	SW2-9-4 W	110	Chipping Hill	NE13-10-11W	85
Cavell	SW30-6-23W	149	Chmelnycki	SE34-21-24W	134
Cavendish	NW25-19-1E	151	Chortitz	NE18-2-4W	158
C. C. Irvine	Pine Falls Station	171	Christiana	SE16-34-23W	141
Cecil	24-28-16W	148	Chumah	8-14-24W	81
Cedar Grove	SE26-5-8E	163	Churchill	Lots 22 and 23 in townsite	168
Cedarkine	NW12-14-9W	150	Clairmont	NE10-10-10W	117
Central	SW12-6-5W	108	Clandeboye	SW3-15-4E	64
Central St. Paul	Lots 60-102 River Rd.	136	C. Clandeboye	SW3-15-4E	71
Central Valley	19-34-28W	129	Clanwilliam	NW31-15-17W	71
Centre	NW18-14-2E	89	Clarke	NE25-20-24W	168
Centreview	NE5-14-19W	104	C. Clarkleigh	NW34-18-4W	154

Name	Site	Page	Name	Site	Page
C. Clarkleigh	27-8-5W	142	Connaught	NE33-3-14W	140
Clarksville	SE5-16-16W	127	Connor	NW35-12-8W	86
Clear Creek	NW31-19-20W	163	Content	InT29-21W	169
Clear Lake	SW14-19-19W	162	Cook	NE22-21-3W	151
Clearsprings	SW14-7-6E	66	Cook's Creek	NW31-11-6E	62
Clearview	SW7-26-21W	103	Copley	SW16-1-29W	103
Clearwater	SE20-2-12W	67	Copperfield	NE29-3-11W	86
C. Clearwater	SE20-2-12W	170	Coquart	SE4-9-4E	124
C. Clearwater-Cypress	SE20-2-12W	170	Corbett	31-34-29W	130
Clegg	SE17-4-5W	67	Cork Cliff	NE23-30-18W	134
Clematis	SW16-19-1W	154	Cormorant Lake	NW30-60-21W	162
Clemenceau	SW25-29-29W	155	Cornwall	NE18-11-5E	116
Cleophas	SW26-5-9W	129	Cornwallis	NE34-9-19W	73
Clifford	SW16-19-27W	101	Corona	NE12-12-4E	144
Clifton Bank	NE21-6-15W	75	Corrall	SW35-11-8E	127
Clinton	NE10-11-18W	73	Corrie	Lot 158 P. St. Francois-Xavier	103
Cloverdale	NW4-14-4E	90	Cory	26-18-12W	151
C. Cloverfield	SE17-6-5E	65	Cossette	NE35-17-1W	130
Cloverhill	SW21-7-29W	135	Coulter	SE2-2-27W	147
Cloverleaf	SW10-12-7E	141	Coultervale	SE16-1-27W	87
Clover Plain	NW34-5-1E	169	Cowan	NE21-35-23W	117
Clyde	SE32-2-1W	157	Cowan Ridge	SE26-35-23W	170
Clydebank	NW32-21-6W	139	Cowan River	SE16-35-22W	148
Coates	SE25-4-28W	115	Coxworth	NW29-4-22W	147
Cochrane	NW25-12-6W	64	Cracknell	SW1-22-27W	158
Cold Lake	Plot 10 in Plan 617 InT71-24W	167	Craig	19-12-16W	132
Coldstream	SW18-15-16W	84	Craigie	SW19-20-28W	107
Coldwell	SW29-18-20W	135	Craigilea	NE20-5-15W	84
Colonsay	SW7-19-25W	160	Craigsford	SE2-38-25W	146
Columbine	NW6-8-5W	164	Craig Siding	SW4-11-9E	157
Comrie	NW1-26-21W	117	Cranberry Portage	NE31-64-26W	165

Name	Site	Page	Name	Site	Page
Crandall	NE35-13-25W	120	Currie's Landing	14-10-18W	76
C. Crandall	NE35-13-25W	83	Curtis	SW24-11-6W	119
Crane Bay	SE31-29-13W	157	Cuthbert	24-3-29W	93
Crawford Creek	InT23-18W	170	Cypress River	SW33-1-12W	76
Creeford		71	Cypress River	NW7-7-12W	75
Crescent	(SW24-6-29W (SE23-6-29W	101	C. Cypress River	NW7-7-12W	172
Crescent Bay	NE9-16-11E	167	Cypress Valley	NE24-6-13W	81
Crescent Ridge	NW29-19-28W	107	Czerwona	SW11-2-5E	121
Crestview	SE29-36-29W	159	Dakota	NE14-8-4W	114
Crewe	NW28-17-28W	89	Dalby	NE10-23-12W	161
Crocus Hill	SW28-16-18W	130	Dale	SE4-13-6W	97
Croll	NE35-4-21W	153	C. Dale Prospect	--	174
Cromarty	6-26-29W	121	Dallas	SE13-28-1W	155
Cromer	SE8-9-28W	135	Dalton	NW9-10-22W	83
Cromwell	SW30-13-8E	116	Daly Union	SW6-12-21W	76
Crooked River	SW28-23-15W	104	Damery	SE27-29-22W	110
Cropper Tops	SW28-37-26W	119	C. Dand	NE27-4-23W	153
Crosby	SW20-19-29W	129	Dandurand	SE22-8-6W	159
Crossen	SE7-29-9W	153	C. Dandurand	SE22-8-6W	159
Crowell	NE9-8-28W	123	Darlingford	InT3-7W	76
Crown	20-6-20W	71	Darlingford	NW8-3-7W	121
Croyden	SE13-1-24W	102	C. Darlingford	NW8-3-7W	121
Crystal City	NE24-2-12W	67	Darlington	NW11-35-20W	66
C. Crystal City	NE24-2-12W	67	Darveau	NW11-35-20W	151
Crystal River	NE26-2-13W	69	Darwin	NW2-24-9W	139
Crystal Springs	SW34-6-3E	171	Darwin Station	NW24-11-12E	154
Culross	NE16-18-24W	69	Dauphin Ochre Area #1		106
Cumming	NW21-20-2E	160	Dauphin Plains	SE11-26-19W	105
Cupar	NE18-25-29W	139	Dauphin Town	10-25-19W	106
Currie	NE25-10-10W	155	C. Dauphin Town	10-25-19W	106

Name	Site	Page	Name	Site	Page
Dauphin Village	10-25-19W	106	Derry	SE13-11-17W	113
Davey	25-20-11W	145	Deseronto	NW13-16-12W	107
Davidson	SW1-34-28W	122	Desford	SE22-2-20W	101
Davis Point	NE28-31-10W	151	Deux Petites Pointes	Lot 153 ^{Parish} St. Agathe	106
Dawson	NW36-24-6W	159	Devonshire	SE12-19-1E	151
Daybreak	25-9-27W	80	Devon	NE33-3-8E	152
Debonair	SW18-4-4W	67	DeWet	NW1-4-1W	164
Decker	NW7-15-24W	74	Diamond	SE35-1-6W	125
C. Decker	NW7-15-24W	74	Diana	NE20-6-29W	127
DeClare	NE4-15-28W	74	Dickson	SW21-25-18W	114
Decorby	NW17-17-28W	103	Dnister	NE25-19-3E	132
Deepdale	SW13-27-29W	161	Dobbyn	SE3-4-26W	110
Deerboine	W $\frac{1}{2}$ of 10-11-21W	173	Dog Creek	SW3-23-9W	154
Deer Creek	NW8-1-5W	130	Dog Lake	NE28-23-7W	137
Deerhill	20-22-5W	147	Dollard	NW29-10-11E	143
Deerhorn	NE3-21-5W	126	C. Domain	NW31-7-2E	171
Deering	InT36-23W	165	Domain	NW31-7-2E	169
Deer Park	SW22-26-22W	118	Dominion City	NW20-2-3E	64
Deer Path	SE35-36-24W	169	C. Dominion City	NW20-2-3E	64
Deer Range	SE13-12-13W	111	Don	SE5-30-17W	148
Deerwood	SW20-5-7W	107	Donald	Lot 255 P. St. Clements	115
Dehowa	NE12-22-1W	132	Donald McLeod	Lot 113 R. M. East St. Paul	166
DeLamenais	SE19-24-14W	148	Donnybrook	15-24-17W	112
Deleau	SW20-7-23W	99	Donore	NW10-8-1E	68
C. Deleau	SW20-7-23W	99	Doroshenko	SW31-28-21W	145
Deloraine	NE3-3-23W	85	Douglas	NE3-11-17W	91
C. Deloraine	--	85, 175	Dover	NE35-3-7E	151
Delta	12-5-6W	95	Dowsford	SE19-18-25W	70
Delta Beach	SE14-14-7W	148	D. R. Hamilton	19-65-2W	170
Delton	SW21-8-18W	75	Drifting River	NE31-26-21W	107
Dempsey	SW35-11-14W	70	Dropmore	NW26-23-29W	137
Denepro	SW20-24-25W	166	Drury	SE23-39-26W	142

Name	Site	Page	Name	Site	Page
Dry River	NW22-4-12W	81	Eagleton	NE15-5-29W	131
Dublin	SW22-6-28W	115	Earl Grey	SW36-13-3E	135
Dublin Bay	SE29-27-18W	159	East Brandon	NW36-8-18W	73
Dubuc	Lot 263-St. Norbert	109	Eastdale	NE28-11-7E	141
Duck Bay	Lot 21 in NE6-37-19W	163	East Kildonan	Co-terminus with city	63
Duck Hills	SE12-28-23W	149	Eastland	NW4-22-4W	142
Duck Mountain	SW32-25-24W	119	East Lynne	NE5-4-19W	119
Duck River	NE32-33-20W	157	East Mountain	SE18-1-15W	108
Dufferin	SW23-1-2E	66	East Poplar Point	Lot 79-P. Baie St. Paul	63
Dufresne	NE2-11-3W	109	East Prospect	SE19-12-6W	66
Dufrost	SW18-5-4E	134	East Selkirk	Lot 66-SW6	67
Dugald	SW33-10-5E	66	East St. Paul	Lot 95-Birds Hill Rd.	89
C. Dugald	--	174	C. East St. Paul	--	170
Dugas	SE14-9-7E	129	Mun. East St. Paul	Lot 60-102	170
Dumfries	NE14-14-15W	76	East Treherne	NW4-8-9W	80
Dumoulin	NW33-23-1W	144	Ebb and Flow	NE7-23-10W	149
Dunallen	NE26-4-20W	87	Ebor	SE19-10-28W	107
Dunara	NE36-15-3E	120	C. Ebor	NE10-9-29W	126
Duncragg	SW22-6-17W	95	Eclipse	NE6-25-18W	119
Dundas	NW12-16-2E	67	Eddystone	NW36-24-13W	151
Dundonald	NE16-13-8W	125	Eden	SW21-16-15W	141
Dunedin	NW16-15-6E(Proposed)	85	C. Eden	SW21-16-15W	141
Dunkinville	SE6-37-24W	162	Edenburg	SE11-1-1E	74
Dunlop	SW14-18-7E	163	Edenthal	SE7-1-1E	99
Dunrea	SE20-5-17W	71	Edge Hill	NE13-17-24W	68
C. Dunrea	SE20-5-17W	71	Edillen	22-28-15W	146
Dunston	12-18-27W	80	Edington	SW2-17-13W	108
Dupont	W $\frac{1}{2}$ -5-18-10E	169	Edison	NE36-23-7W	161
Durban	SW19-34-28W	115	Edna	NW23-14-17W	93
C. Durban	SW19-34-28W	115	Edrans Union	SE35-12-13W	118
Durston	S $\frac{1}{2}$ -11-24-19W	159	Education Point	SW14-11-23W	74

Name	Site	Page	Name	Site	Page
Edward	SW16-3-4W	117	Elm Bank	NW8-10-2W	111
Mun. Edward	--	172	Elm Creek	NW19-8-4W	102
Edward E. Best	NW27-13-2E	169	C. Elm Creek	NW19-8-4W	102
Edwin	SW16-11-8W	98	Elm Grove	NW26-9-5E	113
Egilson	SE14-36-29W	132	Elm River	NW35-10-5W	92
Egremont	NW10-37-27W	116	Elm Valley	SW2-9-28W	105
Eichenfeld	SW9-12-8E	118	Elmwood	SW15-10-9W	104
Eigenhoff	SE22-1-2W	138	Elphinstone	NW9-18-21W	76
Ekford	SW23-18-25W	117	C. Elphinstone	NW9-18-21W	76
Ekfrid	NW15-2-3W	159	Elsmith	NE2-12-9W	94
Ekron	SW29-6-7E	161	Mun. Elton	--	172
Elam	NW32-2-6W	97	Elton	SE27-11-17E	69
Elbridge	SW30-11-3W	156	Elva	(NW24-3-28W	96
Elding	27-18-5W	142		(NW18-3-27W	
Eldon	NW28-25-22W	104	Emberly	NE22-7-7W	156
Eldorado	SW3-6-7W	116	Emerado	NE13-1-3E	121
Elesmere	NW14-11-13W	118	Emerald	7-22-29W	139
Elgin	--	82	Emerson	Block EF, Plan 2	63
Elgin	SE5-6-21W	76	Emerson	Emerson	
C. Elgin	SE5-6-21W	76	C. Emerson	--	172
C. Elie	--	173	Emesville	NE17-12-3E	144
Elie	NE2-11-3W	109	Emmeline	NE23-11-11W	94
Elk Creek	SW14-1-6W	115	Empire	NW23-16-17W	71
Elkhorn	SW3-12-28W	79	Empress	NW5-4-3E	116
C. Elkhorn	SW3-12-28W	79	Endcliffe	SW1-22-29W	134
Elk Park	SE1-12-13W	104	Englewood	24-27-18E	150
Elk Ranch	NE10-17-16W	118	Enterprise	SW4-2-16W	96
Elkwood	24-20-11W	139	Erikson	2-18-18W	127
Ellenville	22-15-23W	105	Erickson	2-18-18W	127
Ellice	NW2-17-28W	83	C. Erickson	--	173
Ellswood	7-7-7W	104	Eriksdale	SW4-22-5W	138
Ellwood	NW31-12-11W	122	Erikswood	InT23-6W	160
Elma	SE32-10-12E	124	Erin	34-1-3E	80

Name	Site	Page	Name	Site	Page
Erinside	SE23-16-1W	143	Fannystelle	SW14-9-3W	100
Erinview	NW28-16-1W	82	C. Fannystelle	SW14-9-3W	100
Errol	SE4-4-25W	96	Farnham	6-30-14W	159
Esmand	16-29-21W	152	Fatima	SE16-17-9E	171
Ethel	SE9-16-24W	146	Faure	NE4-6-8W	106
Ethelbert	SE31-29-21W	112	Favor	NW10-33-22W	167
C. Ethelbert	SE31-29-21W	112	Felsendorf	SW33-19-3E (SE21-19-3E)	115
Eton	NE35-1-11W	75	Fenwick	SW7-22-3W	153
Euclid	NW6-13-6W	69	Ferguson	19-19-11W	150
Eugenhof	27-1-2W	89	Ferley	SE6-29-20W	148
Eunola	SE11-4-29W	108	Ferndale	NE3-9-1W	85
Evenlode	SE5-39-26W	171	Ferris	SE24-10-9W	131
Evergreen	33-2-12W	139	Fillion	NW35-3-2E	158
Ewart	NE9-8-28W	123	Fillmore	SW31-14-5E	164
Excelsior	SE21-4-13W	82	Finns	NE31-21-4E	166
Exeter	NW1-1-3W	158	Firdale	SE1-12-13W	104
Fairbank	SE1-8-17W	88	Fisher Branch	SW24-24-2W	136
Fairburn	NW32-2-19W	88	Fisher River	NW25-24-3W	137
Fairdale	NW21-2-16W	70	Fishers Siding	NW15-36-24W	120
Fairfax	SE32-5-20W	120	Fishing River	SW29-28-19W	118
C. Fairfax	SE32-5-20W	120	Fish Lake	NE24-20-1W	146
Fairfield	NE10-4-17W	83	Flanders	NE13-5-12W	163
Fairford	--	89	Flee Island	NW24-13-6W	88
Fairford	NW25-30-10W	148	Fletcher	SW13-33-23W	137
Fairhall	21-8-5W	153	Flin Flon	NW5-67-29W (4 schools)	166
Fairholme	26-9-8W	172	Flora	SE2-19-10W	136
Fairmount	--	71	C. Flora	SE2-19-10W	136
Fair Valley	NW19-8-13W	146	Floradale	SW4-37-26W	118
Fairview	NE12-11-15W	72	Floral	NE17-4-11W	79
Fairville	SW25-27-19W	113	Florence	SW14-16-13W	76
Fallis	16-8-22W	130	Flossie	NE27-1-23W	123
Falmouth	19-19-2W	150	Flower	SE25-19-22W	150

Name	Site	Page	Name	Site	Page
Flowery Bank	(SW5-5-1E (SE23-5-1E	103	Frontenac	SE1-5-3E	166
Foch	SW30-21-9W	154	C. Frontenac	--	174
Foley	SW15-18-3E	117	Fulton	6-4-26W	149
Forbes	NE5-7-22W	109	Fyrer	SW31-21-2E	143
Forrest	InT7-R4W	76	Gainsborough	SW10-11-7W	154
Forrest Home	E $\frac{1}{2}$ -4-14-12W	170	Gambler's	SE13-18-29W	122
Forestville	SE33-11-12W	94	Gardiner	NW20-20-9W	92
C. Fork River	--	174	Garland	SW13-31-22W	126
Fort Churchill	See Plan 6752	170	Garnett	SW34-6-3W	77
Fort Garry	Lots 3 & 17 St. Boniface	159	Garson	NE4-13-6E	128
Fortier	SE23-11-4W	98	C. Garson-Tyndall	--	175
Mun. Fort Garry	--	172	Gartmore	NW33-24-19W	93
Fort Whyte	Lots 46, 47, Plan 944	165	Gascon	NE12-18-5W	110
Fosbery	NE12-22-16W	107	Gauthier	SE21-9-8E	146
Fox	SE12-30-10W	154	Geddes	27-21-11W	157
Foxwarren	33-17-27W	123	George Heabert	Lot 121, 122 P. St. Francois-Xavier	167
C. Foxwarren	NE5-18-27W	88	Germania	SW34-18-12W	111
Framnes	SE30-22-2E	124	Gerrie	NW24-11-1E	100
Franklin	--	90	Geysir	SW22-22-3E	102
Franklin	NE36-14-17W	101	Gilbert	NE28-25-26W	165
Franko	SW21-3-8E	135	Gilbert Plains	W $\frac{1}{2}$ -22-24-22W	93
Fraser	NW6-17-19W	123	Gilead	NE36-5-21W	89
Fraserwood	SW23-19-2E	142	Gillam	Lot 3-Block 1 Plan 603 InT85-18E	167
Freedale	30-27-15W	140	Gillespie	SW10-13-12W	113
Freefield	SE2-23-27W	145	Giltedge	NE27-9-4W	143
Freeland	12-13-16W	97	Gimli	NW16-19-4E	91
Freeland	12-13-16W	161	Giroux	SW22-7-7E	146
Frey	NW24-6-14W	105	Gladstone	NE29-14-11W	65
Friedensfield	SE14-6-6E	138	C. Gladstone	--	175
Friedensruh	NE13-2-4W	164	Glanton	NW18-12-18W	86

Name	Site	Page	Name	Site	Page
Glenallan	SE30-18-14W	95	Glover Creek	SW4-42-25W	169
Glenavon	NE2-28-13W	160	Gnadenfeld	SW27-1-1W	138
Glenboro	NE10-7-14W	87	Gnadenthal	SE4-2-3W	158
C. Glenboro	NE10-7-14W	172	Gnanton	33-15-20W	97
Glenburney	SE15-13-17W	80	Golden Bay	SW1-13-8E	130
Glencairn	NE23-19-14W	118	Golden Branch	NW34-1-14E	149
Glencove	SW16-17-13W	76	Golden Stream	SW35-13-11W	63
Glencross	SW9-2-5W	65	Golden Valley	SW21-8-1W	131
Glendale	NE21-14-16W	76	Gonor	Lot 190 P. St. Andrews	114
Glendenning	NE36-3-16W	88	Gonta	SW20-31-22W	135
Gleneden	SW34-27-28W	133	Good Hope	SE33-14-2E	88
Glenella	SW22-18-13W	111	Goodlands	11-19-13W	110
Mun. Glenella	SW22-18-13W	111	C. Goodlands	--	174
Glen Elmo	NW25-21-25W	165	Goodwill	Lot 20/21-5-5E	155
Glengarry	SE35-10-4W	131	Goose Lake	NE5-26-28W	123
Glenholm	SW22-16-14W	76	C. Goose Lake	NE5-26-28W	123
C. Glenholm	SW22-16-14W	76	Gordon	SW5-14-16W	77
Glenhope	8-21-13W	151	Gordon Lake	17-2-21W	158
Glenlawn	Lots 30-62 St. Vital	134	Gordon Union	SE2-9-9W	81
Glenlochar	SW27-13-26W	128	Gorrie	SE8-10-18W	79
Glenlorne	SW18-11-25W	159	Gothe	SW27-20-3E	133
Glenlyon	NE32-23-22W	120	Goudney	SE12-3-12W	66
Glenmona	SE30-21-10W	134	Goulbourne	SE35-24-8W	151
Glenn	SW6-8-15E	154	Goulding	Gimli Air Base	171
Glenmoor	NW27-15-8E	169	Gourlay	NW22-12-18W	96
Glennie	20-14-4W	156	Gowancroft	SW24-3-11W	76
Glenora	NW27-3-13W	97	Grafton	NE14-11-8E	171
C. Glenora	NW27-3-13W	97	Graham	NW8-1-13W	81
Glen Souris	NE24-9-18W	77	Grahamdale	SW15-28-8W	143
Glenvale	SE9-9-21W	82	Grahamville	SW13-37-24W	166
Glenway	NE2-3-3E	175			
Glenwood	River lots, P. St. Boniface	136			

Name	Site	Page	Name	Site	Page
Grainsby	SW33-23-29W	124	Greenfields	SW24-25-28W	164
Grand Bend	NW28-5-24W	91	Greenland	SE7-8-6E	106
Grande Clairiere	SE30-6-24W	117	Greenland North	SE18-8-6E	171
Grandin	Lot 29-St. Vital	112	Greenland South	SE7-8-6E	106
Grand Marais	NE18-18-7E	149	Green Oak	SW4-14-8E	139
Grand Narrows	NE5-29-29W	129	Greenridge	20-24-29W	88
Grand Prairie	SE4-30-28W	152	Greenridge	W $\frac{1}{2}$ -32-15-2E	77
Grande Pr�e	36-5-25W	97	Greenridge	NE28-2-4E	144
Grand Rapids	SE34-48-13W	143	Green Valley	NE18-1-13E	127
Grand Valley	NE36-10-19W	76	Greenwald	NW25-15-7E	118
Grandview	NE22-4-24W	98	Greenway	NE2-5-13W	109
Grandview	24-25-24W	114	Greenwich	SW36-13-6E	156
C. Grandview	--	175	Greenwood	NE15-15-2E	64
Grange	NW11-6-12W	106	Grenier	SE28-4-11E	131
Grange View	22-23-13W	160	Gretna	SE5-1-1W	74
Grantley	24-15-9E	145	C. Gretna	SE11-1-1E	74
Granville	NE29-22-17W	140	Grey	SW18-16-17W	126
Grass Marsh	22-18-11W	160	Griffith	24-20-11W	145
Grassmere	NE29-13-1E	63	Grifton	SE29-27-23W	139
Grassy River	NE6-18-11W	119	Grimsby	SW24-2-3E	158
Gravel Ridge	SE5-6-5E	167	Griswold	NE25-9-23W	83
Graysfield	SW27-15-3W	144	Grosse	NW34-12-11E	173
Graysville	SW25-6-6W	134	Grosse Isle	SW4-13-1E	95
C. Graysville	SW25-6-6W	134	C. Grosse Isle	NE31-12-1E	156
Great Carlton	NW8-10-11W	111	Grossweide	NE20-3-2W	100
Great Falls	SW7-17-11E	157	Grove	NE16-2-23W	83
Greenbank	SW8-6-1E	162	Gruber	26-30-18W	115
Green Bay	SW15-13-8E	111	Gruenfeld	InT6-5E	65
Green Bluff	NE18-18-22W	99	Gruenthal	--	79
Greendale	26-16-16W	151	Gruenthal	NW19-1-1W	138
Greenfarm	SW13-3-4W	104	Grund	Proposed; 28-25-6E	93

Name	Site	Page	Name	Site	Page
Grund	28-25-6E	171	Harburn	23-12-16W	125
Gull Lake	NE25-16-7E	168	Harding	NE3-12-23W	126
Gunnville	NE12-16-3E	106	C. Harding	NE3-12-23W	126
Gunton	SE33-15-2E	134	Hardy	NW15-2-14E	164
C. Gunton	SE33-15-2E	134	Hargrave	NW11-11-27W	85
Gurney	InT66-25W	168	Harlech	NE19-4-12E	157
Gypsumville	SW26-26-9W	140	Harlington	SE19-35-28W	118
Hagyard	NE28-10-24W	83	Harmer	NE6-6-9W	82
Haig	SE4-31-22W	149	Harmony	SE31-4-18W	100
Haland	NW18-18-2W	121	Harold Edwards	Ptge. la Prairie Air Base	171
Halbstadt	SE9-1-1E	105	Harrison	NW8-16-20W	84
C. Halbstadt	SE27-1-1E	75	Harrow	SW22-11-20W	86
Halicz	SE35-26-21W	123	Harrowby	NW28-20-29W	91
Hall	SW17-38-25W	169	Harrowers	NE7-18-22W	135
Halboro	SW35-13-15W	96	Hartfield	SE1-22-6W	135
Halley	NE10-24-20W	135	Hartford	SE10-11-9W	106
Halton	NE14-25-25W	127	Hartley	SW24-16-3E NE12-16-3E	106
C. Halton	--	174	Hartney	SE16-6-23W	79
Hamburg	NE16-3-3W	162	C. Hartney	--	173
Hamilton	SW15-23-17W	103	Harvey	NE6-10-23W	111
Hamiota	SW17-14-23W	96	Haskett	SW8-1-4W	124
C. Hamiota	SW17-14-23W	96	Hastings	NE33-21-23W	150
Hamlin	NE30-4-14W	148	Hathaway	NW29-4-22W	147
Hanlan	SE29-13-1W	98	Hatheway	NE17-5-27W	97
Hanover	SW25-6-5E	169	Havelock	NE22-14-18W	135
Happy Lake	SE28-30-28W	155	Hawkins	NE12-7-15W	93
Happy Thought	Lot 66-SW6- R. M. St. Clements	132	Hayek	SW27-23-2E	147
C. Happy Thought	Lot 66-SW6- R. M. St. Clements	132	Hayfield	NE21-8-19W	76
Harazd	NE14-1-8E	140	Hayland	SE19-23-9W	137

Name	Site	Page	Name	Site	Page
Haywood	SW21-8-6W	119	Highland	12-5-21W	110
Hazel	NW2-4-9W	87	Highland	SW12-13-5E	140
Hazelbank	30-14-24W	152	High Plains	SW17-22-2W	147
Hazeldean	SE32-2-22W	72	Highview	NW11-2-17W	84
Hazeldell	SW27-2-15W	92	Highway	NW9-32-22W	167
Hazel Glen	SW19-12-7E	150	Hilbre	NE24-29-9W	147
Hazel Grove	11-12-14W	101	Hillcrest	NW21-28-28W	137
Hazelridge	SW33-11-6E	139	Hill Head	30-16-15W	104
C. Hazelridge	SW33-11-6E	139	Hillsdale	SE1-9-23W	74
Hazelwood	NE30-14-17W	77	Hillside	NW21-9-26W	80
Heabert	NW10-5-1W	122	Hillside Beach	SE34-19-7E	156
Headingly)	River Lots 51 & 52	62	Hill's Green	SE24-14-29W	104
C. Headingly)	Lot 18-Headingly W.		Hill Top	NE24-17-18W	101
Heatherdale	NE31-9-5E	137	Hillview	NW7-8-27W	93
Heaton	NW11-28-7W	152	Hilton	NE20-6-16W	79
Hebron	SW23-8-20W	79	Hiltonmye	SE26-6-16W	97
Hebron Moar	20-22-11W	142	Hnausa	NE20-22-4E	91
Hecla	NE20-6-14W	75	Hochfeld	SE33-1-4W	162
Hecland	SW28-15-10W	122	Hochstadt	SE17-6-5E	65
Helendale	NW31-20-5W	143	Hodgson	NW32-25-1W	159
Henderson	SW15-1-18W	125	Hodgsonville	NE21-25-2W	149
Henbowden	SE12-7-4E Proposed Site	87	Hoey	14-15-5E	164
Henley	Lot 9 in 71-2W	159	Hoffer	NW25-15-7E	173
Herb Lake	NW2-67-16W	162	Hoffnungsort	NE28-3-3W	100
Hernefield	NW8-1-25W	82	Hoffnungsthal	SW24-3-1W	118
Herriot	SW34-18-12W	111	Hola	SW1-6-14W	105
Hesselwood	SE18-8-23W	107	Holland	SE27-7-11W	81
Hiawatha	SW18-4-18W	92	C. Holland	SE27-7-11W	81
C. High Bluff	--	174	Hollyborne	SE32-23-25W	165
High Bluff (Old)	Lot 45-P. High Bluff	62	Hollywood	SE20-17-9W	122
High Bluff Village	NE13-12-6W	100			

Name	Site	Page	Name	Site	Page
Holmfield	SE24-2-16W	96	Iberville	18-4-5E	72
C. Holmfield	SE24-2-16W	96	Ideal	SW30-17-2W	131
Hollyrood	--	81	Idylwild	SW25-25-6W	156
Holylea	NE20-15-22W	107	Île des Chênes	NE26-8-4E	110
Homer	SE7-25-3E	160	C. Île des Chênes	--	175
Homestead	35-25-29W	138	Image Creek	SW27-12-9W	96
Home Valley	8-35-25W	165	Image Hill	SW5-12-9W	106
Homewood	SW30-6-3W	132	Ingelow	SW4-12-16W	90
Hood	NE11-10-8W	128	Ingleside	SW28-10-4W	102
Hope	20-17-25W	138	Inglis	NW36-22-28W	161
Hopeland	SE13-13-4W	168	C. Inglis	--	175
Hopevale	SW24-3-1W	118	Inkerman	NW26-14-14W	105
Horndean	SW10-3-2W	101	Inverness	SW20-2-2E	86
Horod	SE22-19-21W	127	C. Inverness	--	173
Horyn	22-29-16W	148	Invicta	22-13-1W	115
Houston	{ NE34-1-1E SE27-1-1E	75	Iris	14-21-12W	153
Howard	NW2-2-14W	72	Iroquois	NE10-15-16W	81
Hranko	NW11-20-24W	123	Irvine	SE22-13-14W	118
Hudson	SW26-23-27W	158	Irwinton	SW4-13-3E	118
Huff	SW31-4-13W	109	Isabella	NW9-15-25W	125
Hullett	SE29-3-16W	96	Isaford	24-24-4E	98
Humberstone	SW4-8-26W	110	Isbister	SE1-11-5E	85
Hungarian	14-3-10E	142	Island Lake	SE32-22-3E	161
Huns Valley	SW28-16-16W	85	Island Lake	SW5-21-4W	136
Hunter	NW5-11-20W	90	Islay	SW14-19-24W	98
Huntingdon	SE28-8-22W	88	Ivanhoe	SW30-16-13W	98
Huntley	SW11-4-15W	86	Iwan Ardan	SW28-14-8E	130
Huron	NW23-2-11W	77	Jack Fish Lake	SW25-17-20W	127
Huston	SE2-6-27W	100	Jacques Cartier	SE28-6-9W	108
Hyde Park	11-7-7W	107	James Valley	NE14-10-3W	156
Hythe	SE21-17-1W	153	Janiw	NE20-23-20W	136

Name	Site	Page	Name	Site	Page
Janowski	30-23-17W	135	Kemulch	NW17-38-26W	124
Jaques	SW6-2-17W	91	Kenilworth	NW10-18-15W	130
Jaraslaw	NE27-21-3E	141	Kennedy	NE26-12-15W	131
Jeanne d'Arc	SW30-7-8W	143	Kenneth	NW7-7-7W	161
Jefferson	SE20-23-1E	157	Kensington	26-12-1W	101
Jeffrey	SW22-13-28W	140	Kenton	NW6-12-23W	78
Jellicoe	NE30-19-27W	149	C. Kenton	NW6-12-23W	78
Jerome	NE11-4-2E	134	Kenville	SE13-35-28W	129
Joffre	NW35-6-8E	150	Kerr	SE32-13-23W	77
Johnston	SE15-10-24W	101	Kerr	NW12-29-22W	165
Jordan	17-3-4E	105	Kerry	NW18-5-11E	157
Jordan	NW20-16-12W	66	Keyes	NE36-14-13W	114
Jordan Creek	NE10-24-20W	135	Killarney	SW2-3-17W	77
Joslin	NW3-12-26W	87	Kilmory	SW21-6-5W	63
Joyce	SW6-10-3W	163	King	SW2-18-24W	125
Jubilee	SE3-33-20W	164	King Edward	(SW13-20-3E	124
Julius	18-12-10E	154		(SW17-20-4E	
Juno	SW14-10-12E	143	King George	SW23-20-2E	142
Justice	NW7-17-18W	96	King George	SE15-19-23W	120
C. Justice	NW7-17-18W	96	Kingsley	NE26-4-10W	77
Kaleida	SE22-2-8W	84	Kingswood	SW14-7-3E	97
C. Kane	SW6-5-2W	156	Kinlo	NE7-8-2E	143
Karpaty	NW5-32-9W	146	Kinloss	NE19-6-27W	108
Kelloe	NE19-17-24W	90	Kinlough	27-9-2W	100
Kelner	SE32-10-12E	124	Kinsmore	--	79
Kelsey	18-11-1E	170	Kipling	NW33-8-12E	154
C. Kelsey	--	172	Kirkella	SE22-12-29W	123
Kelvin	SE24-10-6W	126	Kirkfield	NE6-26-6W	151
Kelwood	SE15-19-15W	125	Kirkfield Park	Lot 114 P. St. Charles	63
C. Kelwood	SE15-19-15W	125	Kirkwood	NW30-3-22W	94
Kemnay	SE21-10-20W	82	Kissman	SE33-26-8W	141
			Kitchener	Lot 100 P. St. Clements	114

Name	Site	Page	Name	Site	Page
Kjarna	NW16-18-4E	94	Lake Francis	SE24-15-4W	71
Kleefeld	SW34-2-3W	163	Lakelet	SE36-16-18W	72
Kleinstadt	SW14-2-1W	98	Lake Lorne	SE10-3-15W	116
Klondyke	NE36-11-6E	117	Lake Mary	35-20-13W	145
Kola	SW28-10-29W	91	Lake Max	SE12-2-21W	122
Kolomyja	NW22-27-22W	118	Lakeside	SE9-15-9W	72
Komarino	NE33-17-2E	143	Lakeview	SE5-5-10W	83
Koroluwka	NW5-2-7E	121	Lakeville	32-14-2W	138
Kosiw	NE28-23-20W	122	Lalecheur	SW13-37-25W	171
Kreusburg	SW23-19-2E	142	Lalonde	14-21-4W	146
Kronsfeld	SW8-1-4W	124	Lambton	SE14-8-27W	90
Kronsgart	SE36-3-4W	163	Lanark	NE27-7-27W	84
Kronsthal	--	65	Lancaster	NE12-37-28W	136
Kronsthal	NW1-1-3W	158	Landerville	SW35-15-10E	152
Kronsthal	SE19-1-3W	162	Landmark	SE22-8-5E	158
C. Kronsthal	NE -1-1-3W	158	Langevin	SE19-2-1E	109
Kronsweide	SE23-4-2W	113	Langley	SE4-10-13W	160
Kulish	NE12-30-23W	145	C. Langruth	SW29-16-9W	124
Kupczanko	SW30-2-8E	130	Langruth	26-16-10W	137
Kyle	NW19-12-26W	147	Langside	NE12-3-3E	72
C. Lac du Bonnet	NE17-15-11E	173	Langvale	SE2-6-18W	70
Lac du Bonnet	NE17-15-11E	122	Lansburne	SE28-18-26W	101
LaCoulee	SW17-8-9E	166	Lansdowne	SE27-8-24W	71
Lady Hubble	SW28-37-28W	161	Laramee	Lot 214 St. Norbert	109
Ladysmith	SE20-9-10E	113	Larcombe	22-24-5W	145
Ladywood	NE12-14-7E	89	LaRiviere	NE19-3-9W	87
Lafontaine	NW20-21-4W	155	C. LaRiviere	NE19-3-9W	87
Lafortune	NE2-4-10E	125	Larkspur	NW12-25-12W	150
Laggan	SW31-9-26W	154	LaRochelle	29-4-4E	117
Lake	SW9-17-23W	83	Laronde	18-17-3W	143
Lakedale	SW1-26-21W	143	Lauder	18-5-24W	99

Name	Site	Page	Name	Site	Page
C. Lauder	18-5-24W	99	Lenwood	SW16-33-9W	158
Laufas	SE2-23-3E	121	Lenzie	SE27-9-5W	153
Laurier	NE12-22-16W	107	Leonard	NE30-18-10E	153
C. Laurier	NE12-22-16W	107	Leroy	NW24-25-3W	144
Laval	SE31-24-1W	140	Leslie	12-10-19W	162
Lavallee	River Lot	136	Lettonia	14-16-12E	151
	St. Anne's Rd.		Levis	NW17-5-3E	111
Lavender	SW6-38-27W	115	Libau	(SE15-15-6E	121
Lavenham	NE35-9-10W	97		(SE17-15-6E	
Lavinia	26-15-24W	84	Lidford	SW27-19-20W	121
C. Lavinia	26-15-24W	84	Lidstone	SE30-35-26W	114
Lawrence	NE28-10-17W	79	Light	NE25-17-1E	140
Mun. Lawrence	SW13-28-16W	165	Lightly	N $\frac{1}{2}$ -3-15-2E	173
Layland	SE2-10-6W	161	Lilac	SW24-19-3E	168
Lea Bank	NE23-6-1W	108	Lillyhill	NE25-6-18W	95
Leary's	NW13-6-8W	136	Lily	NE2-7-21W	80
Leblanc	NE19-8-4E	138	Lily Bay	SW28-20-6W	83
LeCoq	SW3-23-14W	121	Lilydale	NE9-14-6W	124
Lee Lake	NE32-25-1E	169	Lilyfield	SE17-12-2E	77
Leeland	NE11-22-1W	137	Lima	SE35-21-26W	131
Lee River	NW22-15-12E	161	Lincoln	34-18-4W	85
Lees	SW32-7-8W	91	Lindal	SE29-1-6W	114
Leifur	26-20-10W	137	Linden	26-9-9W	118
Lemberg	NE26-23-21W	132	Linden	SE20-8-5E	159
Lena	SW34-1-17W	129	Lintrathen	36-5-6W	116
C. Lena	SW34-1-17W	129	Linwood	SW19-10-14W	94
Lennox	SE3-2-24W	74	Lister	NW24-4-5E	166
Lennville	NW34-24-4E	171	Lister East	NW24-4-5E	166
Lenore	NE30-11-24W	91	Lister West	SE28-4-5E	169
C. Lenore	NE30-11-24W	146	Listowel	SE4-26-18W	103
Lens	SE1-39-25W	157	Little Creek	16-39-24W	170

Name	Site	Page	Name	Site	Page
Little Maple	NW18-18-1W	147	Lorette West	Lot 38 in-9-4E	110
Little Mountain	NE21-11-2E	64	Lorndale	SW2-14-17W	77
Little Saskatchewan	SE20-13-20W	69	Lorne	NW14-2-7W	64
Little Souris	SE15-9-19W	75	Lorraine	SE21-7-8E	152
Little Turtle River	12-24-15W	133	Lorteau	NE19-4-12E	157
Little Woody	NW34-36-28W	123	Lothair	NW25-12-22W	96
Livingstone	NW24-14-12W	63	Loudoun	Lot 31-P. St. Charles	135
Lloyd George	NW10-4-6W	82	Louise	NW15-8-10W	68
Lockerby	NE8-22-27W	90	Louvain	24-8-8W	160
Lockport	Lot 110E P. St. Andrews	62	Loveville	SW15-10-9W	104
Locksley	School: NW4-24-23W Stable: NE4-24-23W	163	C. Lowe Farm	--	172
Locksley	SW16-25-14W	152	Lowe Farm	SW6-5-1W	112
Londesboro	NW32-2-10W	66	Lowestoft	SE28-4-4W	87
Londonderry	SE28-21-28W	117	Lowland	SE2-24-1E	143
Lonely Dale	NW29-12-11E	167	Luba	SW1-26-21W	143
Lonely Lake	NE25-25-13W	149	Lucania	19-18-12W	124
Lonesand	SW22-3-9E	154	Lukowce	19-1-7E	120
Lone Spruce	34-17-10W	156	Lund	SE22-17-17W	119
Lone Star	NW18-6-1W	140	Lundar	NW1-20-5W	142
Lone Tree	21-16-20W	139	C. Lundar	NW1-20-5W	142
Longburn	NE34-13-8W	67	Lundi	SW20-23-4E	91
Longridge	NE34-29-9W	159	Lusk	NW20-6-6W	159
Long River	NW10-2-18W	97	Luther	N $\frac{1}{2}$ -15-4-23W	112
Loon Lake	SE15-30-22W	119	Lydiatt	SW9-12-8E	118
Lord Roberts	SW16-1-6E	121	Lyleton	SW21-1-28W	98
Lore	--	86	C. Lyleton	SW21-1-28W	98
C. Lorette	--	175	Lyman Centre	SW20-3-3E	163
Lorette Centre	Lot 54 in-9-5E	110	Lynn Lake	See claim in natural resources	170
Lorette East	River lot in 7-9-6E	110	Lynnville	SW15-32-19W	149

Name	Site	Page	Name	Site	Page
Lyonshall	SW34-2-18W	72	Manson	NW27-13-29W	150
Mabb	SE11-24-3W	157	C. Manson	NW27-13-29W	103
MacAulay	SW16-11-10W	118	Maple	SE34-14-11W	91
Macdonald	NE21-7-2E	70	Maple	SE29-10-3W	170
C. MacDonald	--	173	Maple Creek	SE26-16-10E	168
Macdonald Plains	Macdonald Air Base	171	Maple Grove	NE26-2-19W	77
McGregor	NW33-11-10W	71	Maple Hill	SW16-6-25W	143
MacGregor	NW33-11-10W	71	Maple Lake	SW13-7-25W	92
C. MacGregor	NW33-11-10W	175	Maple Leaf	SW8-3-5W	66
MacRoss	SE8-22-7W	138	Mapleshade	SE28-13-24W	103
Madill	32-18-10W	141	Maplestead	S W24-8-3W	115
Mafeking	27-19-12W	119	Mapleton	River lot 7-St. Andrews	62
Mafeking Village	NW1-43-26W	143	Maplewood	19-13-22W	92
Maffan	8-8-23W	96	Marais	SW9-6-3E	128
Mager	--	110	Marble Ridge	NW22-25-1W	143
Magnet	28-27-15W	139	Marconi	NW23-20-23W	160
Maguire	19-5-21W	115	Margaret	SW21-5-18W	71
Maidstone	NW25-24-3W	137	C. Margaret	SW21-5-18W	71
Maitland	SW2-18-12W	101	Mariapolis	SW2-5-12W	104
Major	26-12-22W	98	C. Mariapolis	--	172
Makaroff	SE21-27-29W	122	Marius	34-17-10W	156
C. Makaroff	SE21-27-29W	122	Markham	NE25-24-22W	93
Makepeace	NW27-16-19W	93	Markland	SE24-19-3W	103
Makinak	SW16-23-16W	109	Marland	NE3-15-22W	132
C. Makinak	--	174	Marne	SE9-25-7W	151
Mallard	29-34-15W	162	Marney	NE19-15-21W	70
Malonton	SE26-18-2E	142	Marquette	30-13-2W	68
Manchester	N. Lot 50 P. Ste. Agathe	70	Marquette	SW6-13-2W	68
Manitou	SW30-3-8W	72	Marringhurst	NE29-3-12W	72
C. Manitou	SW30-3-8W	72	Mars	SW14-15-7E	146

Name	Site	Page	Name	Site	Page
Marsden	NW22-1-22W	122	McFarlane	SE19-17-1E	135
Marshall	NW31-21-13W	156	McIvor	Lot 245-N Kildonan	170
Marshland	SE19-16-10W	122		(2 schools:	
Martin	Lot 50-P. St. John	105		(Bird's Hill Rd. and	
Martin	SE27-27-8W	141		(McIvor	
Martindale	NE24-17-21W	132		(Bird's Hill Rd. and	
Mary Hill	NW22-19-5W	110		(McLeod	
Mason	SW27-1-5W	163	McKay	SE29-38-25W	151
Matchettville	SW1-9-10W	126	McKenzie	SE20-2-9W	77
Mather	SE6-2-13W	126	McKinley	11-6-4W	132
Matheson	NE35-11-17W	114	McKinley	SW16-40-25W	166
Matheson(Island)	InT32-4E	154	McLean	NE21-17-21W	72
Maxwell	W $\frac{1}{2}$ -32-15-2E	77	McLennan	SW1-22-27W	158
Maxwell	Lot 103-Baie St. Paul	156	McLeod	27-14-1W	71
Mayfair	SE15-23-2W	157	McMaster	NE5-25-1E	150
Mayfield	SW29-13-6E	133	McMillan	NE16-17-2E	116
Mayflower	SW6-25-19W	113	McMunn	Lot 3 of 2-8-13E	152
Mayne	SW28-11-21W	100	McNab	NW20-5-3W	112
Mayville	SE1-9-26W	80	McTavish	SW11-6-1E	113
Mazeppa	NE25-1-7E	140	McVey	NE16-37-29W	169
Mazeppa	NE25-1-7E	160	Meadasa	--	83
McBride	SW28-14-19W	89	Meadowbrook	9-36-25W	170
McCarthy	8-21-13W	151	Meadowdale	SE24-14-3E	109
C. McConnell	NW12-15-23W	74	MeadowLand	SW18-30-16W	149
McConnell	NW12-15-23W	145	Meadowlea	SW30-13-2W	68
C. McConnell	NW12-15-23W	145	Meadowlea	In 13-2W	64
McCreery	SW28-8-9W	100	Meadows	NW19-12-1W	127
Mun. McCreary	SW4-21-15W	126	Meadowvale	NE7-10-6E	70
C. McCreary	SW4-21-15W	126	Meath	NE30-2-3W	158
McDavid	NE34-10-6E	121	Medina	NE22-13-21W	81
McDermott	SW25-7-5W	102	Medora	SE31-3-24W	85
McFadden	NE24-4-8W	99	C. Medora	SE31-3-24W	85
			Melba	NE34-3-2W	158

Name	Site	Page	Name	Site	Page
Melbourne	SE32-10-13W	70	Millford	--	77
Meleb	SW23-20-2E	142	Million	20-27-16W	140
Melgund	SE36-5-24W	74	Millwood	SW2-20-29W	87
Melita	NW1-4-27W	86	Milner Ridge	NW12-14-9W	150
C. Melita	NW1-4-27W	86	Milnice	SW3-17-3E	124
Mellonville	29-21-12W	159	Milton	NE22-4-6W	94
Melrose	(NE27-12-5E (NW25-12-5E	113	Mimir	NE32-5-14W	105
Melton	NE25-26-19W	116	Mimosa	NE22-2-25W	88
Melvin	NE26-10-12W	104	Mineral Creek	SE11-25-21W	116
Menisino	11-1-10E	138	Minerva	NE6-19-4E	113
			Miniota	7-14-26W	80
Menota	NW20-3-25W	87	C. Miniota	NE31-13-27W	95
Menteith Union	NE8-7-22W	71	Mun. Miniota	NW31-13-25W	73
Meridian	NW24-14-1W	84	Mintonas	NW7-36-25W	116
Merridale	NW29-27-27W	133	Mink River	SE27-28-20W	118
C. Merridale	NW29-27-27W	133	Minnedosa	NW2-15-18W	77
Mersey	NE18-2-4W	158	Minnesota	SW26-10-2W	126
Methley	34-25-15W	160	Minnetonka	NW14-14-5W	95
Miami	SW8-5-6W	66	Minnewawa	SE25-7-19W	79
C. Miami	SW8-5-6W	66	Minniska	SE28-21-27W	89
Micawber	NE12-29-15W	165	Minore	NW34-5-17W	119
Middlebro	SW7-1-16E	166	Minto	NW9-5-19W	117
Middleton	NE26-33-8W	81	C. Minto	NW9-5-19W	117
Middleville	NE9-1-3E	73	Mitchell	SE6-7-6E	155
Midland	NW21-4-8W	103	Mohyla	NW11-21-24W	134
Midway	NE36-14-13W	114	Molesworth	NE19-17-13W	99
Midway	8-39-26W	152	Moline	SE17-14-20W	88
Midwinter	SE4-8-14E	152	Molloy	SE14-5-2E	150
Millan	SW14-9-22W	83	Molson	NW21-12-9E	135
Millbrook	NW22-10-6E	67	Monar	SW6-18-1W	119
Mill Creek	SW10-12-4W	108	Monominto	NE28-9-7E	122
Millerway	20-6-21W	71	Mons	SE17-1-23W	155

Name	Site	Page	Name	Site	Page
Montcalm	SE28-6-8W	108	Mountain	NW36-2-10W	79
Montefiore	NW21-2-24W	79	Mountain City	NE24-2-6W	77
Montezuma	NE4-8-6E	163	Mountain Crest	NW16-34-27W	160
Montgomery	SW22-11-26W	79	Mountain Eve	17-20-15W	110
Montrose	SW8-12-15W	71	Mount Eve	17-20-15W	110
Moore Park	(SE13-13-18W (SW6-13-17W	111	Mountain Gap	SE7-24-25W	106
Moose Bay	34-27-17W	132	Mountain Glen	NW35-4-7W	117
Moosehorn	SW32-26-7W	146	Mountain House	NW22-23-26W	167
Moosehorn	NW3-26-8W	139	Mountain Road	SW18-17-16W	130
Moose Lake	35-54-20W	144	Mountainside	NE24-2-22W	72
Moose Meadow	SW5-4-8E	167	C. Mountainside	NE24-2-22W	72
Moray	NW24-7-5E	155	Mountain Stream	NE20-23-20W	136
Morden	SW8-3-5W	66	Mountain View	SE21-16-15W	77
C. Morden	--	175	Mountbatten	Lot 178-P. St. Norbert	170
Moresby Union	30-17-27W	107	Mount Calm	SW9-17-20W	99
Morgan	Lot 215-P. St. Francois-Xavier	63	Mount Carmel	S $\frac{1}{2}$ -31-2-8W	77
Moria	NE6-2-25W	85	Mount Hope	SW20-4-15W	124
Morning Star	NE14-20-3W	136	Mount Joy	29-17-26W	80
Morranville	NW2-26-24W	106	Mount Nebo	SE19-4-6W	159
Morris	Co-terminus with town	63	Mount Pleasant	SE5-12-7W	64
C. Morris	--	174	Mount Prospect	SW2-2-13W	72
Morse	NE3-19-21W	161	Mount Vernon	NE17-12-19W	96
Mortimer Davis	SE17-24-6W	144	Mount View	SW25-24-19W	109
Morton	15-5-7W	94	Mowat	SW7-29-18W	121
Morweena	SE20-23-1E	157	Mowbray	SE14-1-8W	87
Mossey River	SE26-29-19W	110	Mud Creek	NW34-1-14E	149
Mossgiel	SW4-12-29W	92	Mud Falls	SE25-17-10E	168
Mossvale	SE29-25-25W	168	Muller	31-13-9W	171
Mound	NE16-4-7W	81	Mulvihill	SW12-23-6W	139

Name	Site	Page	Name	Site	Page
Munster	SW30-6-23W	149	C. Newdale	NW8-16-20W	84
Mylor	SW15-1-14W	104	New Hamburg	SE19-27-8W	147
Myrtle	NW32-4-3W	97	New Haven	SW15-4-8W	161
C. Myrtle	NW32-4-3W	97	New Haven	--	66
Mystery Lake	Thompson townsite	172	New Hirsch	SE17-24-6W	139
Nairn	NW3-11-6W	64	New Hirsch	SE17-24-6W	144
Nanton	NE Lot 53-P. St. Francois-Xavier	167	New Home	NW18-26-7W	141
Napinka	NE19-4-25W	102	C. New Hope	--	175
C. Napinka	--	172	New Ireland	NW7-4-12W	128
Narcisse	SW3-20-1W	150	New Kennedy	SE32-3-1W	138
Navin	SE20-10-4E	111	New Rosedale	14-10-8W	173
Nedrob	SE25-18-18W	153	New Scotland	SE22-27-9W	145
Neelin	NW19-3-14W	84	New Star	SW29-22-1W	167
Neepawa	Block 200 Neepawa	68	New Sydenham	34-9-6W	128
Neepawa Secondary School Area	Beautiful Plains S. Div. No. 31	--	Newton	SE24-5-5W	65
Neighborhood	SE30-6-2E	168	New Valley	SE33-22-1E	161
Nelson	Near Morden	78	Ninette	SE24-5-17W	112
Nesbitt	NW28-7-18W	97	Ninga	19-3-18W	85
C. Nesbitt	NW28-7-18W	97	Niverville	SW31-7-4E	73
Netley	SW7-17-2E	88	C. Niverville	SW31-7-4E	73
Netley Lake	SW22-16-4E	100	Nobleton	36-5-7W	116
Neu Bergthal	--	75	Nora	35-13-10W	137
Neu Bergthal	SW36-1-1W	138	Nord	NE16-22-6W	133
Neufeld	SE25-5-2W	138	Nordheim	SW29-30-18W	168
Neuhoffnung	NE33-1-2W	124	Nordur Stjarna	NW30-19-3W	121
Neu Kronsthal	SW19-3-2W	117	Norfolk	22-12-12W	106
Newanloge	--	77	Norgate	SE3-20-15W	101
Newbridge	17-3-4E	105	Norland	NE15-18-17W	116
Newcombe	NW12-16-11E	144	Norman	SE27-12-17W	85
Newdale	NW8-16-20W	84	Normandin	24-21-11W	149

Name	Site	Page	Name	Site	Page
Norquay	SW15-10-6W	77	Nova Zora	SW15-29-28W	168
Norris	SE11-17-1E	120	Nowell	NE13-31-16W	156
North Antler	NE9-2-28W	87	Nyland	SW30-22-5W	135
North Bruan	26-20-25W	146	Oak Bank	(SW27-11-5E	64
Northcliffe	SW25-28-28W	152		(NE33-11-5E	
Northcote	NE22-3-17W	81	C. Oak Bank	--	174
North Derby	NW9-3-14W	87	Oak Bluff	SE25-9-1E	92
Northend	SE14-17-15W	86	C. Oak Bluff	SE25-9-1E	92
Northfield	SW22-7-16W	78	Oak Bluff	NW8-1-5W	130
North High Bluff	SW33-12-5W	63	Oakburn	NE21-18-23W	77
North Kildonan	Four schools	162	C. Oakburn	NE21-18-23W	77
North Lakeland	NW28-15-9W	100	Oak Creek	9-7-15W	70
North Lake	NW11-29-18W	129	Oak Crossing	NE34-10-8E	129
Northland	15-29-1W	165	Oak Dale	SW15-15-14W	96
North Meridian	NW24-24-1W	148	Oak Grove	--	80
North Norfolk Secondary School Area	Pine Creek S. Div. No. 30		Oak Hill	NW29-6-10W	117
North Plympton	SW33-10-5E	66	Oak Hummock	SE14-11-4E	69
North's Creek	SW4-37-25W	168	Oakhurst	NE22-36-25W	116
North Springfield	NW26-11-4E	63	C. Oak Lake	NE23-9-24W	84
North Star	NE31-3-4E	116	Oakland	SE34-13-7W	65
Northwood	SE21-27-29W	122	Oakleaf	NW32-17-14W	99
Norton	SW26-28-19W	161	Oakleigh Union	SE3-13-20W	107
Norway	(NE29-10-3W (NW22-10-3W	135	Oakner	NE8-13-23W	87
Norway House	10-58-3W	153	C. Oakner	NE8-13-23W	78
Norwood	NE14-15-3E	93	Oak Point	(Lot 3-Oak Point West	110
Norwood (Grove)	Portion of St. Boniface	162		(26-17-3W	
Notre Dame de Lourdes	S $\frac{1}{2}$ -1-7-9W	97	Oak Ridge	SE18-3-17W	81
C. Notre Dame de Lourdes	--	173	Oak River	SW33-13-22W	77
Novra	SW13-41-26W	164	C. Oak River	SW33-13-22W	77

Name	Site	Page	Name	Site	Page
Oakview	NW33-8-25W	112	Osterwick	NW31-1-4W	163
Oakville	NW19-11-4W	94	Ostrander	SE5-6-4W	68
Oakwood	NE23-9-24W	84	Oswald	SW8-6-7E	162
Oberon	NE10-13-15W	77	Ottawa	NW22-24-24W	106
Ochre	NW10-24-17W	107	Otter	NE10-3-24W	82
Ochre River	22-24-17W	103	Otterburne	(Lot "H"-Rat River	133
C. Ochre River	--	174		(NE24-6-3E	
Odanah	--	77	C. Otterburne	--	173
Odda	NW10-33-18W	149	Otterburne West	SE29-6-3E	92
Okno	SE10-24-2E	147	Otter Lake	NE10-18-18W	168
Oldale	NE19-15-20W	78	Otto	SW25-9-1E	92
Old Dauphin	SW19-25-18W	88	Oukraina	SE32-27-20W	116
Oldenburg	NE22-12-11E	109	Overdale	NW34-1-8W	91
Old Fort	NE29-39-24W	151	Overhill	NE22-10-7W	160
Old Kildonan	(Lots 26 and 13-	161	Overstone	SE13-1-4E	116
Mun. Old Kildonan	(Old Kildonan				
Olha	SE2-19-23W	120	Overton	19-3-10E	142
Oliver	NE21-6-13W	146	Overwater	InT16-9E	171
Omar	SW22-14-26W	119	Oxford	NE19-16-27W	70
Omega	SE5-17-3E	174	Pacific	NE26-10-27W	99
Omro	NW33-9-29W	129	Paisley	--	82
Onanole	NW7-19-18W	168	Palestine	SE28-14-11W	62
C. Onanole	--	173	C. Palestine	SE28-14-11W	62
Opawaka	NE16-4-7W	81	Palmerston	SE10-13-25W	93
Orange Hall	SE36-11-18W	114	Paramount	14-16-27W	123
Orangehill	NE24-3-7W	101	Park	SW17-20-3E	134
Orange Ridge	SE17-17-14W	90	Parkdale	Lots 1-8 St. Andrews	153
Orangeville	NW23-12-11W	111	Parker	NE23-26-7W	141
Orr	--	73	Parkhill	NE29-3-5W	66
Osborne	NW2-7-1E	70	Parkissimo	NE26-13-27W	92
Osprey	NW6-14-15W	72	Park Land	SW6-11-27W	165
Ossowo	SE11-14-4W	63	Parkland	28-15-29W	111
			Park's Creek	--	62

Name	Site	Page	Name	Site	Page
Park Plains	18-16-28W	164	Phipps	SE31-12-2E	156
Park View	NE16-21-6W	129	Phoenix	Lot 1-31-P.Headingly	135
Parsonville	10-33-29W	139	Picnic Ridge	NW11-25-8W	139
Parthenay	SW4-9-7W	124	Pierson	SE1-3-29W	96
Pasadena	33-40-25W	170	Pigeon Lake	Lots 138-171- P. St. Francois-Xavier	129 W
Patapun	Lot 212-P. of St. Peter's	141			
Path Head	SW21-12-10W	93	Pike Lake	SW17-5-12W	101
Patricia	NW36-7-14W	146	Pikwitonei	NE13-76-3E	166
Patterson	18-23-11W	162	Pilot Mound	NW9-3-11W	67
Pattison	23-16-21W	127	C. Pilot Mound	NW9-3-11W	67
Paulson	NE18-24-18W	156	Pinawa	NE31-14-12E	140
Pawlyk	SW6-23-1W	145	Pine Bluff	NW29-17-16W	146
Peace Valley	SE17-9-1W	173	Pine Creek	10-2-11E	127
Peach Lake	NW16-20-24W	164	Pine Falls	NE25-18-9E	163
Pearce	SE12-2-7W	156	Rnemuta	NE13-31-10W	174
Pebble Beach	SE14-23-8W	144	Pine Ridge	SW16-12-5E	91
Peguis	Lot 86-St. Peter's	130	Pine River	SW33-32-22W	127
Pelican Lake	NW27-5-16W	80	C. Pine River	SW33-32-22W	175
Pembina	NW25-4-11W	73	Pine Valley	--	119
Pembina Crossing	SE30-2-8W	74	Pine View	SE29-29-19W	121
Pembroke	SE19-15-11W	104	Pinewood	NW31-9-8E	146
Pendennis	7-21-20W	108	Piney	SE9-1-10E	166
Peninsula	NW35-2-27W	106	Mun. Piney	10-2-11E	127
Pennarun	SW4-23-15W	148	Pinkerton	SE18-7-9W	115
Penrith	SW10-16-21W	102	Pinkham	NE36-5-19W	71
Perch	NW16-20-24W	164	Pioneer	SW29-24-7W	138
Perry	--	66			
Perth	SW7-19-24W	90	Pipestone	NE9-7-26W	98
Petersburg	NW8-3-21W	100	C. Pipestone	NE9-7-26W	98
Petersfield	SW27-15-4E	88	Plainview	SW1-26-23W	156
Petrel	NE36-11-15W	72	Plainville	W $\frac{1}{2}$ -9-5-20W	90
Pettapiece	33-13-20W	157	Plankey Plains	NW26-2-5E	115

Name	Site	Page	Name	Site	Page
Pleasant Hill	SW6-13-28W	165	Portage Creek	NE17-13-6W	87
Pleasant Plain	(SE6-10-25W (SE6-9-24W	102	Portage la Prairie	Co-Terminus with town	64
Pleasant Point	SE13-10-14W	78	Portage la Prairie	Portage la Prairie	
Pleasant Valley	SW3-6-1W	104	Secondary School Area	S. Div. No. 24	
Pleasant View	NW27-13-29W	103	Portage Bay	22-31-10W	125
Plewes	NW27-15-8E	169	Portia	32-22-12W	160
C. Plumas	NW20-16-12W	66	Post Road	SE17-1-2E	123
Plum Coulee	SE11-3-3W	94	Postup	NE17-27-27W	142
C. Plum Coulee	--	175	Powerville Union	SE31-11-19W	102
Plum Hollow	(14-1-17 (NW11-1-17W	89	Pozir	SW15-24-26W	165
Plum Ridge	SW29-17-3E	109	Prairie	SW6-13-2W	68
Podolia	SW18-27-19W	118	C. Prairie Central	--	175
Poersch	18-7-1W	106	Prairie Centre	29-9-1E	127
Point	Lot 100-P. Baie St. Paul	173	Prairie City	SE19-1-9W	116
Point Douglas	NE8-1-7W	133	Prairie Grove	NE34-9-4E	79
C. Point Douglas	NE8-1-7W	133	Prairie Rose	NE15-7-28W	109
Pointe du Bois	SW36-15-14E	144	Prairie Star	29-11-1E	120
Polonia	SW28-16-16W	85	Prairie View	NW36-8-2W	115
Polsen (South)	NE33-17-1E	135	Pratt	NW34-9-11W	164
Polsen (North)	SW15-18-1E	135	Prawda	NE31-2-6E	148
Pomeroy	SE24-5-5W	65	Precourt	23-26-12W	141
Poplar Bay	NW17-16-13E	164	Prefontaine	SW10-8-4E	165
Poplar Bluff	SW30-11-7W	98	Preston	NW20-14-12W	90
Poplar Grove	SW14-14-21W	96	Prestwick	SE26-8-1E	95
Poplar Heights	SE16-13-3W	64	Pretoria	35-33-29W	117
Poplar Hill	SE1-11-20W	86	Pretty Valley	NE32-34-27W	118
Poplar Leaf	SW26-19-9W	124	Primrose	NW18-4-20W	83
Poplar Park	SW33-15-6W	89	Prince of Wales	SE1-19-22W	128

Name	Site	Page	Name	Site	Page
Princess	SW4-3-25W	82	C. Raven Lake	--	78
Proctor	InT14-2W	155	Ravens Glen	SW12-5-21W	97
Progress	NE2-24-3E	162	Ravenshoe	NE14-11-12W	122
Prosser	SW16-10-14W	158	Ravenswood	--	84
Prout	SE35-17-3E	150	Ravensworth	SE27-35-26W	119
Provencher	Lot 448-St. Agathe E.110		Ravine	SE23-12-25W	108
Providence	SW16-19-20W	164	Rayfield	S $\frac{1}{2}$ -28-3-19W	94
Pulpa	NW15-9-12E	134	Reaburn	NE13-13-4W	152
Pulver's Lake	SW1-19-20W	166	Reaper	NE19-11-27W	113
Pumpkin Plains	NW16-17-29W	96	Red Deer	NE27-15-9E	153
Purple Bank	NE34-1-6E	95	Reedy Creek	21-20-11W	156
Purple Hill	SW18-4-24W	85	Reeve	19-20-14W	170
Qually	NE Lot 53-P. St. Francois Xavier	167	Regent	SE36-4-22W	148
Queen Centre	30-4-2W	120	Reichenbach	SE7-7-3W	120
Queen Elizabeth	(Lot 49-St. Norbert NW4-9-3E	109	Reidville	NW32-16-24W	161
Queen Mary	Proposed Site 33-1-8E	160	Reinfeld	NW36-2-4W	160
Queen's Valley	NW31-10-8E	111	Reinland	Never operated	70
Radway	SE15-18-4W	143	Reinland	NE13-1-4W	162
Rae	SW3-9-11W	122	Rembrandt	SW11-21-2E	137
Rackham	SW17-18-19W	162	Rennie	NE24-10-14E	158
Ralph Connor	NW7-25-8W	146	Reston	NW9-7-27W	70
Randale	NW3-18-23W	163	C. Reston	NW9-7-27W	70
Randolph	SE10-7-5E	155	Retloc	24-9-28W	152
C. Rapid City	--	173	Reynolds	SW7-22-3W	153
Rapid City	NE20-13-19W	68	Reykjavik	(SE35-25-11W (NE6-26-10W	134
Rathwell	NW7-8-8W	90	Rhodes	NW8-29-22W	132
C. Rathwell	NW7-8-8W	90	Rice Creek	NE7-44-27W	164
Rattray	SW28-14-8E	130	Rice Lake	NE34-29-18W	164
Raven Lake	--	78			

Name	Site	Page	Name	Site	Page
Richard	SE30-5-9W	115	Riverton	SW20-23-4E	91
C. Richard	SE30-5-9W	115	C. Riverton	--	175
Richer	NW16-8-8E	112	River Valley	SE2-10-25W	105
Richland	S $\frac{1}{2}$ -6-10-7E	174	Riverview	NE28-7-20W	74
Richmond Hill	NE34-7-12W	79	Roaring River	SW17-36-26W	120
Richview	SW2-3-20W	87	Robertson	N $\frac{1}{2}$ -13-18-15W	174
Ridgeland	NW36-2-9E	158	Robert Burns	NE29-9-21W	96
Ridge Road	(SE17-11-6W SW 3-11-6W)	98	Robinville	NW11-12-22W	128
Ridgeview	4-16-14W	106	Roblin	SE33-26-28W	112
Ridgeville	SE29-1-4E	67	Rob Roy	SE15-13-7W	125
C. Ridgeville	--	172	Robson	27-34-29W	118
Ridgeway	W $\frac{1}{2}$ -22-15-1E	133	Roche	28-15-17W	143
Ridgewood	SW20-7-7E	78	Rochedale	SE20-23-28W	123
Riding Mountain	NW10-18-15W	85	Rock Lake	SE6-3-13W	115
Riding Mountain	NW10-18-15W	130	Rocklands	10-20-11W	145
Riding Park	NE1-24-27W	167	Rockwood	NE-17-13-2E	62
Ridley	8-32-6W	158	Rocky	SW25-6-5E	169
Riel	SE19-9-4E	104	Rocky Hill	NE7-20-3W	147
Riga	NW11-32-21W	148	Roderick	22-23-13W	160
Rigby	NE5-26-20W	157	Rogers	SE17-19-22W	123
Ringrose	SW21-24-2W	162	Roland	NE4-5-4W	106
Ripon	NE21-26-18W	156	C. Roland	NE4-5-4W	171
Rivard	NW32-8-8E	154	Rollins	SE1-2-12W	93
River Bank	NE34-6-19W	80	Rondeau	SW33-18-2W	121
Riverbend	NW22-26-19W	119	Rookhurst	NE36-13-18W	84
Riverdale	SE2-2-9W	74	Rorketon	6-8-15W	170
Riverland	SE15-15-11E	137	Rorketon	SW13-28-16W	165
River Ranch	SW25-3-5E	127	Rosa	SW15-33-21W	165
Rivers	NE23-12-21W	133	Rosa	SW17-3-5E	128
C. Rivers	Block 23-Rivers	133	Rosamond	SW4-21-15W	126
Riverside	NW9-6-19W	71	Rose	27-12-5W	171

Name	Site	Page	Name	Site	Page
Rosebank	SW8-5-5W	67	Rosette	--	83
C. Rosebank	SW8-5-5W	67	Rose Valley	SW22-1-16W	73
Roseberry	NW19-3-14W	84	Roseville	SE32-2-1W	157
Rosebud	SE18-1-11W	93	Rosewell	NE5-4-3W	114
Rosedale	NE19-15-21W	70	Rosewood	NE14-9-6E	63
Rosefarm	SW9-4-2W	139	Roskeen	SW34-18-15W	114
Rose Grove	NE19-13-4W	166	Ross	SE33-12-26W	87
Rosehill	SE29-3-23W	86	C. Ross	NW19-12-26W	147
Rosehill	NE16-4-14W	71	Rossburn	SW31-19-24W	68
Roseisle	NE21-6-7W	97	C. Rossburn	SW31-19-24W	172
C. Roseisle	NE21-6-7W	97	Rossdale	Lot 85-P. St. Andrews	109
Roseland	SE1-10-20W	73	C. Rossendale	--	174
Roselawn	NW25-14-22W	115	Rosendale Union	NE35-9-10W	97
Roselea	NW14-14-28W	72	Rosser	SW10-12-1E	91
Rosemount	--	74	Rosser Mun.	SW7-12-1E	172
Rosenbach	NW27-3-4W	105	Rosser Village	SW7-12-1E	100
Rosenburg	NE24-24-2E	147	Rossmere	NW15-11-6E	67
Roseneath	NE21-13-18W	96	Rosyth	28-1-7W	158
C. Roseneath	NE21-13-18W	96	Rothesay	NW9-16-25W	75
Rosenfeld	NW9-3-1W	75, 99	C. Rothesay	NW9-16-25W	75
C. Rosenfeld	SE35-2-1W	105	Round Lake	NE3-18-19W	142
Rosengart	NE12-6-5E	164	Rounthwaite	SW24-8-18W	114
Rosengart	SW7-1-3E	162	Routledge Union	NW34-9-25W	102
Rosenheim	NW14-3-2W	125	Rowan	26-12-23W	70
Rosenhoff	(NE20-5-1E (SW21-5-1E)	65	Rowland	SW24-4-18W	86
Rosenort	NE31-5-1E	65	Roxton	SW4-24-16W	140
C. Rosenort	NE31-5-1E	65	Royal	SW14-4-20W	83
C. Rosenort	--	175	Royal Oak	18-21-15W	126
Rose Ridge	NE20-15-13W	74	Royston	NE26-22-29W	158
Rose Ridge	NW33-24-25W	165	Ruby	SW14-34-28W	115
Rosery	17-20-2W	152	Rudnersweide	--	79

Name	Site	Page	Name	Site	Page
Rudnerweide	SW6-2-2W	146	St. Avila	Lot 102-P. St. Norbert	127
Rugby	SE34-11-19W	73	St. Benoit	NW5-8-7W	125
Runnymede	SE20-9-23W	99	St. Bernard	SE21-25-15W	171
Rus	NE4-25-2W	144	St. Boniface	Co-terminus with	102
Ruska Rawa	SE20-20-23W	123		town of St. Boniface	
Ruskin	SW10-28-22W	153	St. Boniface South	--	110
Russell	Co-terminus with town	70	St. Charles	Lot 94-St. Charles	159
C. Russell	--	175	St. Claire	18-8-3E	120
Ruthenia	SE20-21-25W	123	St. Claude	NW15-8-7W	101
Rutherglen	W $\frac{1}{2}$ -11-15-29W	124	C. St. Claude	NW15-8-7W	101
C. Rutherglen	W $\frac{1}{2}$ -11-15-29W	124	St. Cuthbert	NW2-9-5E	110
Ryerson	SE30-10-23W	79	St. Daniel	SE29-7-5W	102
Ste. Adelard	SE28-6-9W	108	St. Denis	6-6-8W	125
St. Adolphe	Lot 614-P. Ste. Agathe	105	Ste. Elizabeth	SW31-4-3E	114
Ste. Agathe	Lot 567-P. Ste. Agathe	109	C. Ste. Elizabeth	--	173
C. Ste. Agathe	--	173	St. Etienne	SW1-6-8E	139
St. Albert	NE13-5-12W	163	St. Eustache	NE34-11-3E	109
St. Alexander	SE13-7-7E	129	C. St. Eustache	--	174
St. Alphonse	NW34-5-12W	111	St. Felix	NW24-5-18W	103
C. St. Alphonse	--	172	St. Francois de Sales	Lot 49-St. Norbert	109
St. Alphonse South	SW2-5-12W	104	St. Francois-Xavier	Lots 138-171-P.	129
Ste. Amelie	NE29-23-14W	121	West	St. Francois-Xavier W	
St. Andrews)	Lot 62-P. St.	62	St. Francois-Xavier	Lot 182-P. St.	112
C. St. Andrews)	Andrews		Centre	Francois-Xavier	
Ste. Anne Centre	Lot 6 in 1-8-6E	88	C. St. Francois-Xavier	--	173
C. Ste. Anne	--	172	Ste. Genevieve	SW25-6-4E	127
Ste. Anne des Chenes)	Lot 56-P. Ste. Anne	125	C. St. George	--	173
Ste. Anne de l'Eglise)					
Ste. Anne West	Lot in 8-6E P. Ste. Anne	131	St. Gerard	NE35-5-11W	166
Ste. Antoine	Lot 542-Ste. Agathe	113	St. Germain	Lot 136-W. of St. Mary's Rd.	108

Name	Site	Page	Name	Site	Page
St. Gustave	SW14-6-11W	108	Ste. Marie	NE17-6-11W	108
St. Hebert	SE19-23-2W	148	C. Ste. Marie	NE17-6-11W	108
St. Hyacinthe	NE28-18-2E	95	St. Martin	SE33-4-2E	114
C. St. Hyacinthe	--	172	St. Mary's	SW30-20-26W	82
St. Isidore	NW17-4-4E	167	St. Michel	SE8-6-10W	166
St. Isidore	Lot 72A-P. St. Boniface	110	St. Norbert	Lot 80-R. M. Fort Garry	109
St. James)	Lots 15-41-P. St. James	62			
C. St. James)					
Mun. St. James)					
St. Jean	SW5-9-6W	134	C. St. Norbert	--	172
St. Jean Baptiste Centre	Lot 241-P. Ste. Agathe	107	St. Ouens	(NW33-12-8E (SW21-12-8E	107
C. St. Jean Baptiste	--	172			
St. Jean Baptiste du Lac	Lot 193(SE24-1-3E)	107	St. Patrick	SW27-24-15W	133
St. Jean Baptiste East	Lot 202-P. Ste. Agathe	107	St. Peter's	SW23-4-1W	112
St. Jean Baptiste North	Lot 285-P. Ste. Agathe	107	St. Pie	Lot 109-P. Ste. Agathe	106
St. Jean West	SW28-3-1E	67	St. Pierre Centre	Lot 28-Rat River Settlement	127
St. Joachim	SW27-6-7E	69			
C. St. Joachim	--	172	C. St. Pierre	--	173
St. John	NE29-19-22W	165	St. Pierre North	SE20-6-4E	123
St. John Kant	SE15-19-23W	120	St. Pierre South	SE16-5-4E	127
St. Joseph	SE21-2-1E	109	St. Raymond	SW33-7-7E	101
St. Julien de Chambord	NW16-8-8E	112	St. Roch	NE16-6-8E	123
St. Lambert	NW13-34-20W	152	Ste. Rose du Lac	SW9-24-15W	103
St. Laurent	Lot 19 in-14-4W	103	C. Ste. Rose du Lac	SW9-24-15W	103
Mun. St. Laurent	Lot 19 in-14-4W	103	St. Urbain	SW4-6-11W	106
St. Lawrence	SE16-1-12W	93	St. Viateur East	SE20-6-4E	123
C. St. Lazarre	--	172	St. Victor	Lot 72-St. Norbert	162
St. Leon Village	NE3-3-5W	131	St. Vincent de Paul	SE17-23-14W	137
C. St. Leon Village	NE3-3-5W	131	C. St. Vincent de Paul	SE17-23-14W	137
St. Louis	SE12-6-9W	109	St. Vital	Lot 29-Plan 3219	112
St. Luke	W $\frac{1}{2}$ -2-6-20W	89	St. Vital East	--	89
C. St. Malo	--	174	Mun. St. Vital	--	172

Name	Site	Page	Name	Site	Page
Salem	NE36-10-6W	92	Seaforth	NW2-9-6W	140
Salisbury	SW20-15-14W	68	Seaton	NW6-7-5E	155
Salt Lake	SW23-16-22W	72	Sebright	SE9-13-7E	119
Sambor	NE23-21-1E	147	Seeburn	SW4-19-26W	82
San Antonio	NE2-24-13E	166	Seech	SE11-20-22W	132
Sanders	(NW20-2-17W (NE26-2-17W (Origin)	81	Seine River	LaBroqu�rie	95
Sanderson	NE29-9-28W	86	Seigneurie	SE20-10-4E	111
Sand Hill	NW3-14-7E	127	Selkirk	Co-terminus with town	65
Sandhurst	NW1-9-29W	75	Selton	SW25-7-12W	72
Sandilands	NW22-4-9E	167	Seneca	24-16-15W	105
Sandridge	NW31-18-1E	128	Senkiw	SE17-3-5E	128
Sandringham	NW16-25-20W	97	C. Seven Oaks	--	172
Sandy Lake	NW9-18-20W	133	Seven Sisters Falls	NW27-13-11E	166
C. Sandy Lake	--	172	Shakespeare	NW2-8-5E	159
Sanford	SE30-8-1E	66	Shamrock	SW24-16-3E	105
C. Sanford	SE30-8-1E	66	Shamrock	22-23-4W	157
Sapton	NE16-12-6E	103	Shanawan	NE27-7-1E	133
Sarahville	NE31-13-27W	95	Shane	--	125
Sarto	S $\frac{1}{2}$ 10-5-6E	135	Shannon	NW26-3-6W	91
Saunders	SW6-8-15E	154	Sharman	SW6-19-25W	144
Scandia	SW23-27-7W	145	Sharon	NE22-5-6W	65
Scandinavia	NE6-18-17W	89	Sharpewood	NW22-22-3W	151
Scarth	SE9-9-26W	136	Shaw	SW27-35-27W	116
Schanzenfeld	SW22-2-4W	83	Sheffield	SW3-16-6E	155
Schoenau	NW13-2-2W	163	Shellbank	NE13-23-28W	136
Schoenthal	SE18-2-1W	137	Shellmouth	NW29-22-29W	72
Schoenwiese	SE17-1-3W	162	C. Shellmouth	NW29-22-29W	72
Sclater	NE11-34-23W	137	Shell River	NW6-24-27W	129, 155
Scotia	NE8-13-23W	78	Shellvale	SE32-24-27W	158
Scotch Bay	NW23-21-7W	113	Shell Valley	NW19-24-27W	152
Scott's Hill	NE4-12-12W	168	Shell Valley	24-27-28W	144

Name	Site	Page	Name	Site	Page
Shergrove	NE3-24-13W	146	Skala	SW15-29-20W	122
Sherridon	26-9-11E	154	Skogan	NW18-18-1W	147
Sherridon	Lot 13, Block 19 in T17-24W	166	Slawna	NW13-5-6E	140
Sherwood	SW3-4-24W	119	Slowo	NE9-2-8E	130
Shevchenko	SE22-2-7E	128	Small Creek	NW7-30-19W	167
Shevlin	SW29-25-27W	150	Smalley	26-19-10W	149
Shilo Siding	12-10-17W	156	Smith Creek	27-37-28W	127
Shoal Lake	SW9-17-23W	83	Smithdale	30-20-27W	170
C. Shoal Lake	--	172	Smith's Glen	13-19-15W	95
Shorncliffe	SW21-24-3E	150	Smith Siding	SE27-13-9E	150
Short Creek	14-26-24W	131	Snowdon	18-1-3W	158
Shortdale	SE9-26-26W	161	Snowflake	SE19-1-9W	78
Sidney	NW5-11-12W	92	C. Snowflake	SE19-1-9W	116
Sifton	NE36-27-20W	111	Snow Lake	T68-R17W	170
Sight Hill	SE4-11-11W	89	Sobieski	NW4-29-19W	123
Siglunes	SW30-22-9W	129	Solsgirth	NW30-17-25W	83
Silberfeld	SW22-1-1W	88	C. Solsgirth	NW30-17-25W	83
Silberfeld	SW22-1-1W	138	Solway	NE14-1-8E	140
Silver Bay	NW3-26-8W	139	Somme	SE16-1-9E	150
Silver Creek	NE33-20-27W	78	Sommerfeld	NW30-1-1E	159
Silver Plains	NW31-5-2E	68	Soudan	NE32-15-12W	81
Silver Springs	NW22-3-10W	68	Souris	SW3-8-21W	78
Silver Stream	SE36-13-12W	67	Souris City	--	72
Silverwood	SE13-28-29W	125	C. Souris	--	173
Simonet	18-16-3W	103	Sourisburg	SW4-8-17W	69
Simpson	SE14-5-14W	94	Sourisford	NW29-2-27W	106
Sinclair	SE13-7-29W	113	South Antler	SE6-2-27W	75
C. Sinclair	SE13-7-29W	113	South Bay	SW26-31-19W	117
Sinclair River	SW21-37-25W	152	South Beresford	SW30-8-20W	73
Sinclairville	NE32-13-13W	160	South Brandon	SW13-9-20W	91
Sinkerville	NE11-1-13W	121	South Bruan	11-20-25W	144
			South Derby	NW27-2-14W	128

Name	Site	Page	Name	Site	Page
Southend	NE11-11-10W	118	Square Plains	SE5-36-27W	113
Southfield	SE25-9-12W	113	Squirrel Creek	SW10-10-13W	66
South Head	NE26-22-7W	140	Stacpoole	NE25-16-2E	166
South Junction	SW11-1-13E	140	Stanley	9-3-8W	88
South Park	SW3-1-2W	163	Stapleton	11-8-5W	153
South Plympton	NE8-10-5E	66	Starbuck	SW26-9-2W	117
South Rossendale	NW33-9-9W	131	C. Starbuck	SW26-9-2W	117
South Springfield	NW30-11-4E	64	Star Mound	NE15-1-10W	82
Sowry	SE1-4-7W	133	Steel Bridge	NW30-14-10W	164
Spence Lake	SE24-30-16W	168	Steep Rock	NE27-28-10W	145
Spencer	NW36-4-5E	155	Steele	NE22-39-25W	148
C. Sperling, Sperling	SW29-6-2E	134	Steinbach	(SW35-6-6E	65
Sprague	SW15-1-14E	119		(NE35-6-6E	
C. Sprague	--	175	Steinfeld	NW8-4-1W	117
Springbank	SW16-1-4E	67	Steinreich	SW10-3-2W	101
Springbrook	NW4-12-11W	90	Stephenfield	NW18-6-6W	85
Springburn	21-27-6W	146	C. Stephenfield	NW20-6-6W	159
Springfield	NW33-10-4E	137	Stinson	NE10-11-14W	72
Springfield Sec. School Area	Transcona-Springfield S. Div. No. 12		Stirling	18-8-29W	120
Springhill	SE2-16-16W	80	Stirling	NE28-7-6W	149
Spring River	16-33-22W	164	Stockdale	SE33-4-17W	115
Springstein	NW2-10-1W	163	Stockport	NE9-1-3E	73
Springvale	NE14-10-28W	119	Stockton	21-7-15W	75
Spring Valley	NE11-11-21W	94	C. Stockton	NE21-7-15W	146
Springwell	E $\frac{1}{2}$ -27-15-9E	174	Stodgell	SW10-15-2W	70
Spruce Bluff	SE29-26-23W	105	Stone Hill	SW35-5-28W	118
Spruce Creek	SE28-24-20W	94	Stone Lake	22-20-4W	128
C. Spruce Hills	--	174	Stonewall	Block 61, 62	67
Spruce Lakes	NE29-27-27W	133		Stonewall	
Spruce View	SE7-21-1W	154	Stony Creek	NW30-14-15W	69
Spurgrave	28-3-11E	132	Stony Hill	NW25-10-11E	130

Name	Site	Page	Name	Site	Page
Stony Mountain	11-13-2E	78	Swan Lake	NW20-5-10W	75
Stony Point	SW6-17-7E	160	C. Swan Lake	NW20-5-10W	75
Stony Ridge	18-17-3W	143	Swan River	NW21-36-27W	113
Strand	NE9-2-8E	130	Swan Valley	SW15-36-28W	113
Strassberg	SE11-1-1E	99	Swan Woody	SW10-39-25W	170
Stratford	NW9-20-27W	101	Swoboda	NW24-2-6E	122
Strathallan	SE15-3-21W	94	Sylvan	SE36-5-8W	128
Strathclair	SW36-12-22W	78	Sylvan Glade	NE9-24-1E	148
C. Strathclair	SW36-12-22W	78	Sylvester Hill	SE35-16-24W	127
Strathcona	NE14-24-23W	112	Syrenne	NE18-9-3W	163
Stratherne	SE28-8-17W	75	Szewczenko	SW22-2-7E	128
Striy	NW12-18-2E	130	Tache	SE4-3-1E	106
Stuartburn	NE18-2-6E	88	Talbot	Lot 74-P. Ste. Anne	149
Stuartville	SW1-4-12W	101	Tales	SE20-18-18W	97
Sturgeon Creek	Lot 114-P. St. Charles	63	Tamarack Lake	16-26-13W	152
Sugar Loaf	SE25-23-25W	165	Tamarisk	SW29-24-23W	103
Sulphur Creek	SW19-26-22W	108	Tanner	SW6-24-21W	113
Sumerville	SW21-11-15W	76	Taras	SW27-28-21W	122
Sunbeam	SW7-1-10E	145	Tarbolton	NE20-11-12W	78
Sundown	NW1-2-9E	149	Tarno	SE29-23-3E	145
Sunland	23-26-12W	141	Tartakiw	NW24-27-23W	147
Sunnydale	35-9-5W	128	Tecumseh	NW12-13-1E	63
Sunnyside	S $\frac{1}{2}$ -32-10-5W	173	Teddy Hill	13-33-29W	144
Sunnyside	SW27-11-5E	64	Tenby	NE36-17-13W	105
Sunnyslope	SE36-27-29W	124	Tennyson	SW31-22-7W	154
Sunny Valley	SE33-28-1W	158	Tenterfield	SE10-7-17W	94
Sunrise	NE29-21-14W	153	Teulon	SE28-16-2E	115
Sutherland	--	136	C. Teulon	SE28-16-2E	115
Suthwyn	SW35-10-4E	88	Thalberg North	SE29 16-8E	168
Swaffham	SE20-6-22W	75	Thalberg South	NW8-16-8E	130
Swan Creek	SE16-20-5W	100	Thames (2 schools)	SE20-2-2W	157
Swanford	SW24-37-26W	168	The Border	16-1-7E	164

Name	Site	Page	Name	Site	Page
The Landing	SE1-14-9W	109	Transcona	NW30-11-4E	64
The Narrows	SE24-24-10W	132	Treesbank	NE5-8-16W	111
The Oaks	SW4-3-12W	82	C. Treherne	SE-1-8-10W	88
Theobald	NE9-5-9W	131	Tremaine	NE25-13-19W	87
The Pas or Le Pas	Block 43 in town	141	Tremblay	NE26-4-25W	96
The Plains	30-15-14W	75	Trembowla	NE29-26-20W	113
Thicket Portage	NE16-73-2W	169	Tremont	NW5-6-2W	117
Thiebert	NW20-27-12W	145	Trout Creek	NE23-37-29W	170
Thirlstane	SE29-3-23W	86	Trudeau	27-52-22W	169
Thoona	25-15-27W	122	Truro	SW12-5-24W	82
Thor	NE28-5-13W	130	Tuckersmith	NE8-21-26W	129
Thorndale	6-6-7W	166	Tummel	SW7-25-28W	125
C. Thornhill	NW17-3-6W	65	C. Tummel	SW7-25-28W	125
Thornton	SW21-25-13W	148	Tupper	NW12-17-12W	69
Three Sisters	See M. Armstrong	150	Turnbull Bend	Lots 76-79	171
Thunder Creek	NW10-22-28W	131		P. St. Norbert	
Thunder Hill	SW27-35-29W	117	Turriff	NW29-11-18W	93
Tiger Hills	NE7-5-14W	81	Turtle Plains	9-20-14W	138
C. Tilston	NE15-5-29W	131	Turtle River	NE17-24-16W	97
Timber	SW28-28-27W	142	Tuxedo	Block 94, Plan 1543	144
Timlick	SE22-3-2E	112		Near Canada Cement	
Tiny Creek	SE23-5-6E	171	Twin Creek	SW21-7-6E	167
Tipperary	11-26-15W	148	Two Creeks	SW3-13-27W	74
Tisdale	NE8-4-16W	102	Two Rivers	27-8-16W	78
Tobacco Creek	NE29-5-5E	102	Twyford	SE3-15-13W	93
Tobarmore	NW27-17-15W	92	Tyndall	SW12-13-6E	90
Todd	Lot 27-P.	112	Ulster	NE11-12-2E	146
	St. Francois-Xavier				
Tolstoi	(SW11-2-5E (NE36-1-5E)	121	Union	NE30-14-14W	78
Toutes Aides	SE17-29-15W	145	Union Point	Lot 513 in-6-2E	64
Tracy	NW33-7-4W	114	Union Prairie	SE14-18-1W	122
			Union Viola Dale	--	74

Name	Site	Page	Name	Site	Page
Uno	NE10-15-27W	141	Victory	SE9-5-8W	117
Upland	NE32-7-2W	139	Vidir	SE30-23-2E	132
Uppingham	NE18-10-8E	130	Vimy Ridge	SW24-32-23W	153
Utopia	SE21-5-4W	74	Viola Dale	--	74
Valley	SE12-21-25W	144	Virden	In-10-26W	70
C. Valley	SE12-21-25W	144	C. Virden	Co-terminus	70
Valley	NW6-21-24W	93		with town	
Valleyfield	SE21-2-5W	108	Vista	SW20-25-21W	110
Valley River Union	SW15-25-23W	102	Volga	SW18-30-16W	149
Valley Stream	SW10-13-11W	115	Wabowden	SW28-68-8W	164
Valley View	SE13-1-9W	94	Waddell	6-7-2W	108
Valley Village	SE13-26-20W	162	Wadhope	InT22-16E	168
Valpoy	SW16-25-14W	152	Wakefield	SW27-15-4E	88
Van Dusen	SW2-32-9W	145	Wakeham	NW11-1-5W	99
Vannes	SW16-21-4W	134	Wakopa	NE29-1-18W	78
Vanson	InT24-14E	167	Walker	NW14-29-29W	128
Vassar	NE6-2-13E	126	Walkley	NE9-14-6W	124
Vedenia	--	--	Wallace	SW4-13-19W	81
Verdun	SW28-23-15W	104	Walmore	NE23-26-6W	149
Verity	SE7-11-23W	90	Walter Scott	23-23-6W	155
Vermette	Lot 150-St. Norbert	109	Wanless	24-60-26W	169
Vermillion	26-25-19W	92	Wapaha	NW16-21-4W	93
Verona	NW15-2-26W	82	Warren	SE29-13-1W	98
Vestfold	SW2-18-3W	102	C. Warren	SE29-13-1W	98
Vestri	SW6-23-2E	142	Washow Bay	SW20-25-4E	159
Vick	Lot 107-P. St. Francois-Xavier	126	Waskada	NE6-2-25W	85
Victor	SW10-12-27W	108	C. Waskada	NE6-2-25W	85
Victoria	NE9-14-2E	64	Wassewa	SW26-2-21W	92
Victoria Beach	NW10-20-7E	148	Waterhen	SW4-33-15W	155
Victoria Lake	NE12-1-18W	82	Waterloo	SE18-1-24W	102
Victoria Union	--	72	Watson	5-15-23W	126

Name	Site	Page	Name	Site	Page
Waukeemo	NW8-3-21W	100	West Prospect	SW23-12-7W	68
Waverly	8-7-13W	93	West Rosser	NW3-12-1W	122
Wawanesa	SW26-7-17W	93	West St. Paul	River Lot 18	62
C. Wawanesa	--	173	West St. Paul's	River Lot 18	62
Webster	SE29-8-3W	153	West Treherne	SE1-8-10W	88
Weidenfeld	SW36-2-2W	108	West Valley	NW19-2-7W	174
Weir	NW33-14-20W	82	Westwood	NW16-12-21W	126
Welch	NE33-4-14W	111	Wheatfield	NW18-18-23W	109
Wellington	NW17-3-6W	65	Wheat Hill	NE22-21-1W	142
Wells	SE4-2-3W	158	Wheatland	SW33-13-22W	78
Wellwood	SE28-12-14W	69	Whirlpool	SW10-19-18W	163
C. Wellwood	SE28-12-14W	69	Whitby	W $\frac{1}{2}$ -6-2-3E	130
Welsh	NE33-4-14W	111	White	11-1-28W	126
Wentworth	SE26-11-2E	148	Whitebank Lea	SE1-3-22W	90
West Bay	NE12-28-19W	121	Whitefield	SW32-7-22W	86
Westbourne	NE26-13-9W	62	Whitehaven	SW28-3-1E	67
West Brenda	NE20-4-26W	80	Whitemouth	NW36-11-11E	69
West Derby	(NW18-3-15W (NE12-3-16W	72	C. Whitemouth	NW36-11-11E	69
Westerham	NE16-16-1E	133	Whitemouth Lake	NE29-3-13E	142
West Favelle	SW1-37-26W	113	Whitemouth River	NW15-9-12E	134
Westfield	SW7-12-1E	100	White Plains	NE19-10-1W	168
Westhall	NE4-5-22W	89	White Poplar	SE27-14-7E	151
West Hope	NW9-15-17W	90	Whiteshell	InT14-11E	173
Mun. West Kildonan	--	63		L. G. D. Pinawa	
West Lake	(2-2-19W (SE11-3-19W	84	Whitewater	SE25-5-23W	75
West Lynn	--	87	Whylie	--	92
Westmount	NE8-17-18W	138	Whytewold Beach	NE10-17-4E	128
West Oakland	SE13-13-8W	68	Wicklow	NE22-26-24W	156
West Poplar Point	Lot 58-P. Poplar Point South	63	Wicks	SW21-3-29W	131

Name	Site	Page	Name	Site	Page
Wieden	SW1-29-17W	139	Wintergreen	13-2-11E	162
Wigton	SW6-4-13W	80	Winterton	SE18-15-19W	95
Wild Rose	SW15-38-27W	129	Wisla	SE1-19-22W	128
Wilford	NE15-24-21W	119	Wolfe Creek Union	NE24-17-23W	102
Willerton	InT15-15W	174	Wolflea	NE29-8-21W	90
William	NW2-9-8E	128	Wolflee	NE29-8-21W	90
Willingdon	SW34-23-3W	163	Wolodimir	NE32-27-21W	119
Willow	34-2-8W	121	Wolseley	SE16-5-13W	79
Willow Bluff	SE27-4-9W	129	Wolverine	NE29-21-29W	148
Willow Creek	SW4-19-3E	117	Wood Bay	NE6-4-10W	78
Willowdale	NW15-2-10W	78	Woodbend	SE5-22-16W	152
Willow Grove	NW19-14-18W	78	Woodbine	5-6-15W	119
Willow Heights	SW14-6-1E	113	Wooddale	SE1-29-9W	147
Willow Plain	SE20-5-6E	139	Woodglen	NE23-24-4E	145
Willow Range	SE23-11-4W	98	Woodhaven	Lots 6-11-P.	160
Willow Ridge	SW7-8-5E	165		St. Charles	
Willow View	NE7-20-1W	140	Wood Lake	NE8-2-19W	98
Wilson Glen	SE9-9-10W	91	Woodlands	NW22-14-2W	63
Wilson River	SW12-26-20W	96	C. Woodlands	NW22-14-2W	63
Winchester	NW23-15-13W	97	Woodlawn	Lots 30-62-St. Vital	134
Windsor	SW36-10-4W	160	Woodlea	SW4-12-16W	90
Windsor	--	67	Mun. Woodlea	SE17-24-6W	139
Wingham	10-9-5W	114	Woodmore	SE25-2-4E	70
C. Wingham	SE27-9-5W	153	Woodnorth	NE9-9-27W	136
Winkler	SE4-3-4W	99	C. Woodnorth	NE9-9-27W	136
Winnipeg	Co-terminus with the city	62	Woodrow	SW18-15-9E	152
Winnipeg Beach	SW34-17-4E	126	Woodside	NE 9-14-10W	62
Winnipeg Falls	(SW27-13-11E (SW15-13-11E	126	Woodstock	SE3-20-28W	104
Winnipegosis	NW10-31-18W	112	Woodvale	35-4-3W	127
Winona	SE16-25-26W	165	Woodville	SE16-11-29W	90

Name	Site	Page
Woolsery	NW14-24-7W	157
Woolwich	SW8-5-5E	155
Wycliffe	NE36-27-20W	137
Wyndham	30-26-28W	122
Wynona	NW33-13-27W	113
York	19-12-27W	147
York Factory	InT92-11E	141
Young's	--	72
Youville	Lot 300-Ste. Agathe (NW19-4-2E)	107
Ypres	NE35-3-7E	151
Zalisia	NW26-31-21W	145
Zamek	NE16-8-12E	134
Zaporoza	SE7-20-22W	132
Zbruch	SE20-18-2E	134
Zelena	SE4-30-20W	148
Zelota	SW5-2-5E	145
Zephyr	NW7-4-12W	128
Zion	E $\frac{1}{2}$ -11-3-5W	101
Zora	S $\frac{1}{2}$ -13-12-5E	135
Zoria	NW35-27-21W	140

BIBLIOGRAPHY

A. BOOKS

Jackson, James A. The Centennial History of Manitoba. Toronto: McClelland and Stewart, Ltd., 1970.

Morton, W. L. Manitoba: A History. Toronto: University of Toronto Press, 1957.

Schofield, F. H. The Story of Manitoba. Toronto: S. J. Clarke, 1906.

The Holy Bible.

B. REPORTS AND PUBLIC DOCUMENTS

Interim Report of the Manitoba Royal Commission on Education, 1958.

Manitoba. Legislative Assembly Debates and Proceedings, 1963.

Manitoba. Statutes of Manitoba.

Report of the Manitoba Royal Commission on Local Government Organization and Finance, 1964.

C. PERIODICALS

Winnipeg Free Press.

Winnipeg Tribune.

D. UNPUBLISHED MATERIAL

Bergen, John J. "School District Reorganization in Rural Manitoba." Unpublished Ph.D. thesis, University of Alberta, 1967.

Manitoba. Department of Education. "Division Formation Files."

Manitoba. Department of Education. "Formation Files of School Districts," 1871-1971.

Wilson, K. "The Development of Education in Manitoba." Unpublished Ph.D. thesis, Michigan State University, 1967.

APPENDIX A

LIST OF SCHOOL DIVISIONS OF MANITOBA AND
DATES DIVISIONS BECAME UNITARY

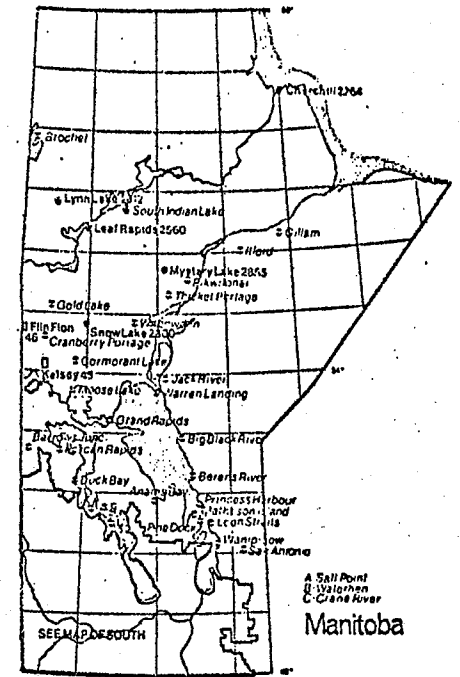
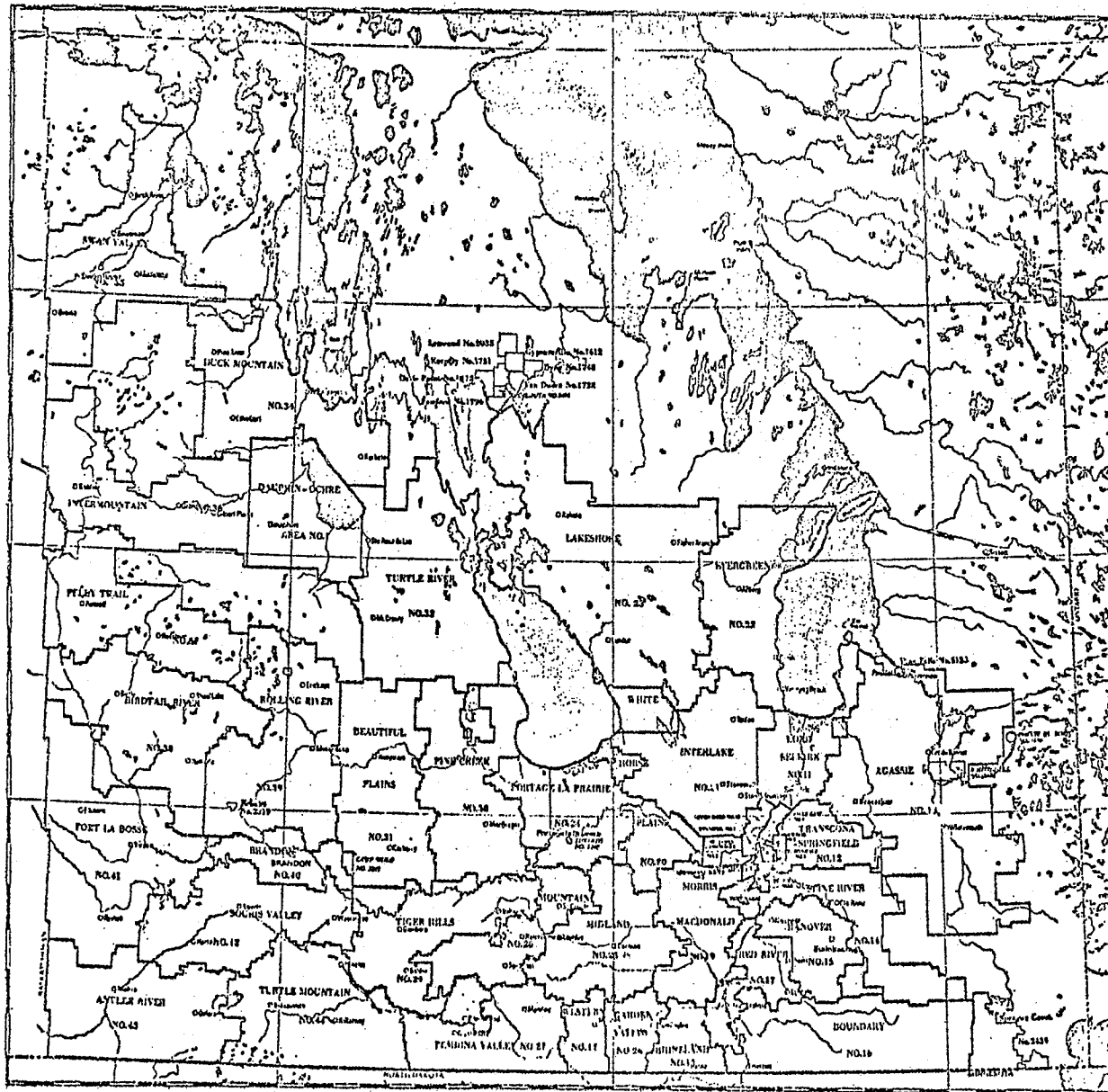
MANITOBA DIVISIONS AND DATES DECLARED UNITARY

<u>Division</u>	<u>Date Declared Unitary</u>
The Dauphin-Ochre School Area #1	1/4/67
The Winnipeg School Division #1	16/2/59
The Assiniboine North S. Div. #2	1/4/67 - Amalgamated with St. James S. Div. #7, effective 1/1/69
The Assiniboine South S. Div. #3	1/4/67
The St. Boniface S. Div. #4	16/2/59
The Fort Garry S. Div. #5	1/4/59
The St. Vital S. Div. #6	1/4/59
The St. James S. Div. #7	16/2/59 - Amalgamated with Assiniboine North S. Div. #2 effective 1/1/69
The Norwood S. Div. #8	16/2/59
The River East S. Div. #9	1/4/67
The Seven Oaks S. Div. #10	15/7/59
The Lord Selkirk S. Div. #11	1/4/67
The Transcona-Springfield S. Div. #12	1/4/67
The Agassiz S. Div. #13	1/1/68
The Seine River S. Div. #14	1/4/67
The Hanover S. Div. #15	1/1/68
The Boundary S. Div. #16	1/4/67
The Red River S. Div. #17	1/4/67
The Rhineland S. Div. #18	1/1/72
The Morris-Macdonald S. Div. #19	1/5/69
The White Horse Plain S. Div. #20	1/4/67
The Interlake S. Div. #21	1/4/67
The Evergreen S. Div. #22	1/4/67
The Lakeshore S. Div. #23	1/4/67
The Portage la Prairie S. Div. #24	1/4/67
The Midland S. Div. #25	1/1/68
The Garden Valley S. Div. #26	1/1/73
The Pembina Valley S. Div. #27	7/5/71
The Mountain S. Div. #28	7/5/71
The Tiger Hills S. Div. #29	1/1/71
The Pine Creek S. Div. #30	1/1/68
The Beautiful Plains S. Div. #31	1/1/68
The Turtle River S. Div. #32	1/4/67
The Duck Mountain S. Div. #34	1/4/67
The Swan Valley S. Div. #35	1/4/67
The Intermountain S. Div. #36	1/4/67
The Pelly Trail S. Div. #37	1/1/68

<u>Division</u>	<u>Date Declared Unitary</u>
The Birdtail S. Div. #38	1/1/68
The Rolling River S. Div. #39	1/1/68
The Brandon S. Div. #40	1/4/67
The Fort la Bosse S. Div. #41	1/1/72
The Souris Valley S. Div. #42	1/1/68
The Antler River S. Div. #43	1/1/68
The Turtle Mountain S. Div. #44	1/1/68
The Kelsey S. Div. #45	15/6/59
The Flin Flon S. Div. #46	16/2/59
The Western S. Div. #47	1/5/69
The Frontier S. Div. #48	8/7/65

APPENDIX B

MAPS OF RURAL SCHOOL DIVISIONS SHOWING MANY
OF THE ORIGINAL SCHOOL DISTRICTS



**School Divisions
& Districts**

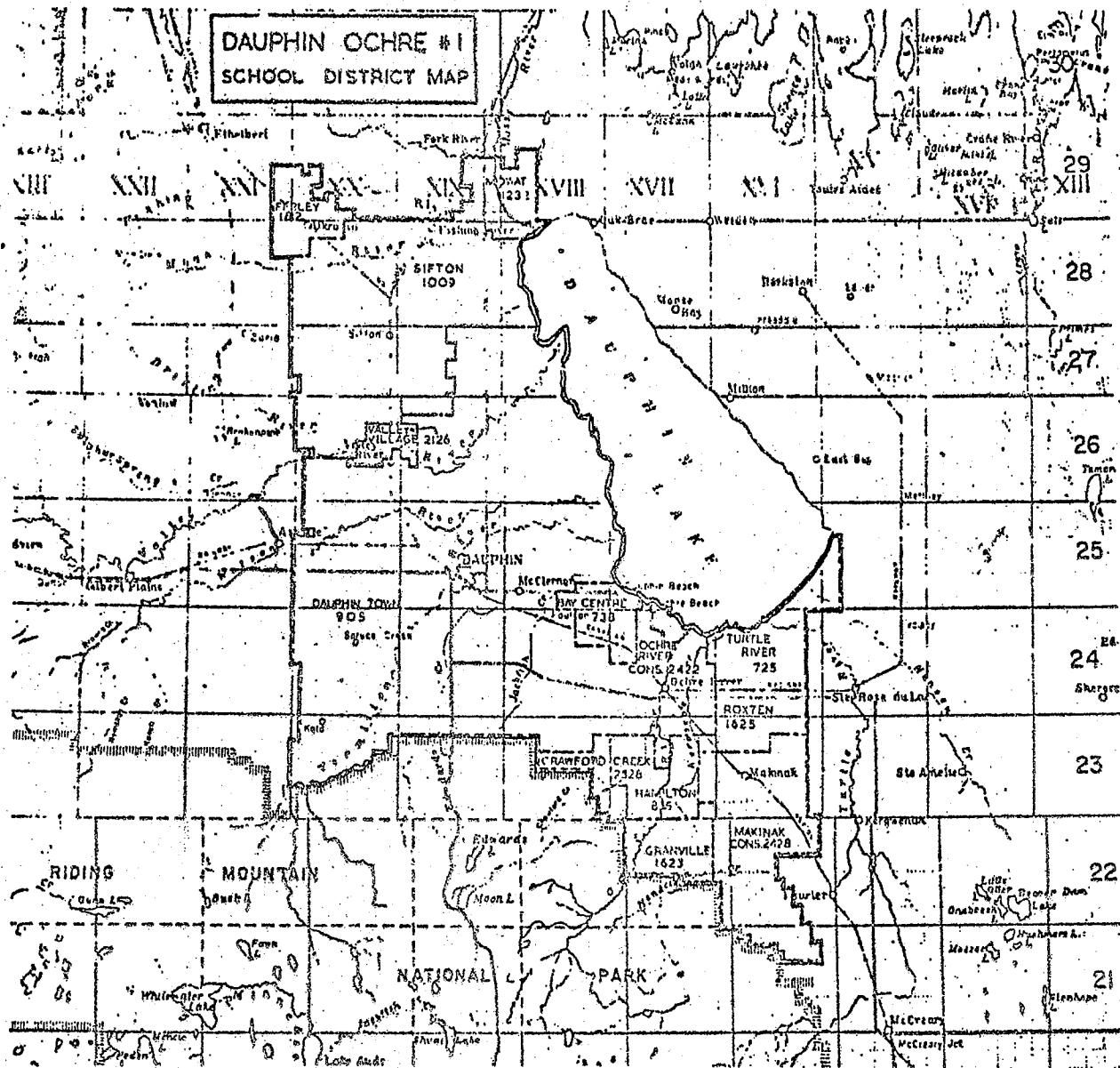
Map of Southern Manitoba shows School Divisions & Districts south of 53°N. latitude except portions of Frontier Division No. 48

○ Northern School Divisions & Districts
 ⊠ Locations of Frontier School Division No. 48

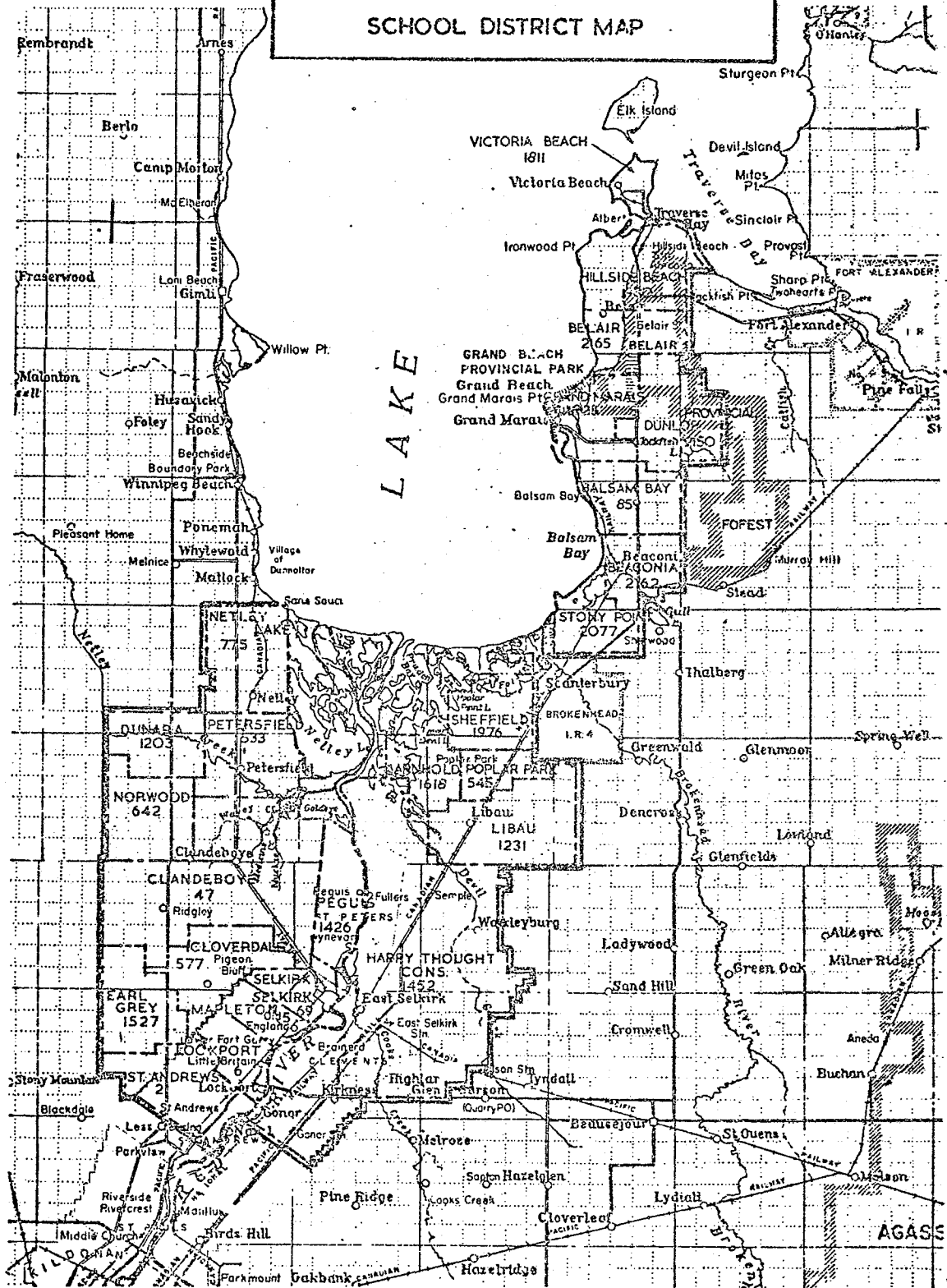
Information dated 1973

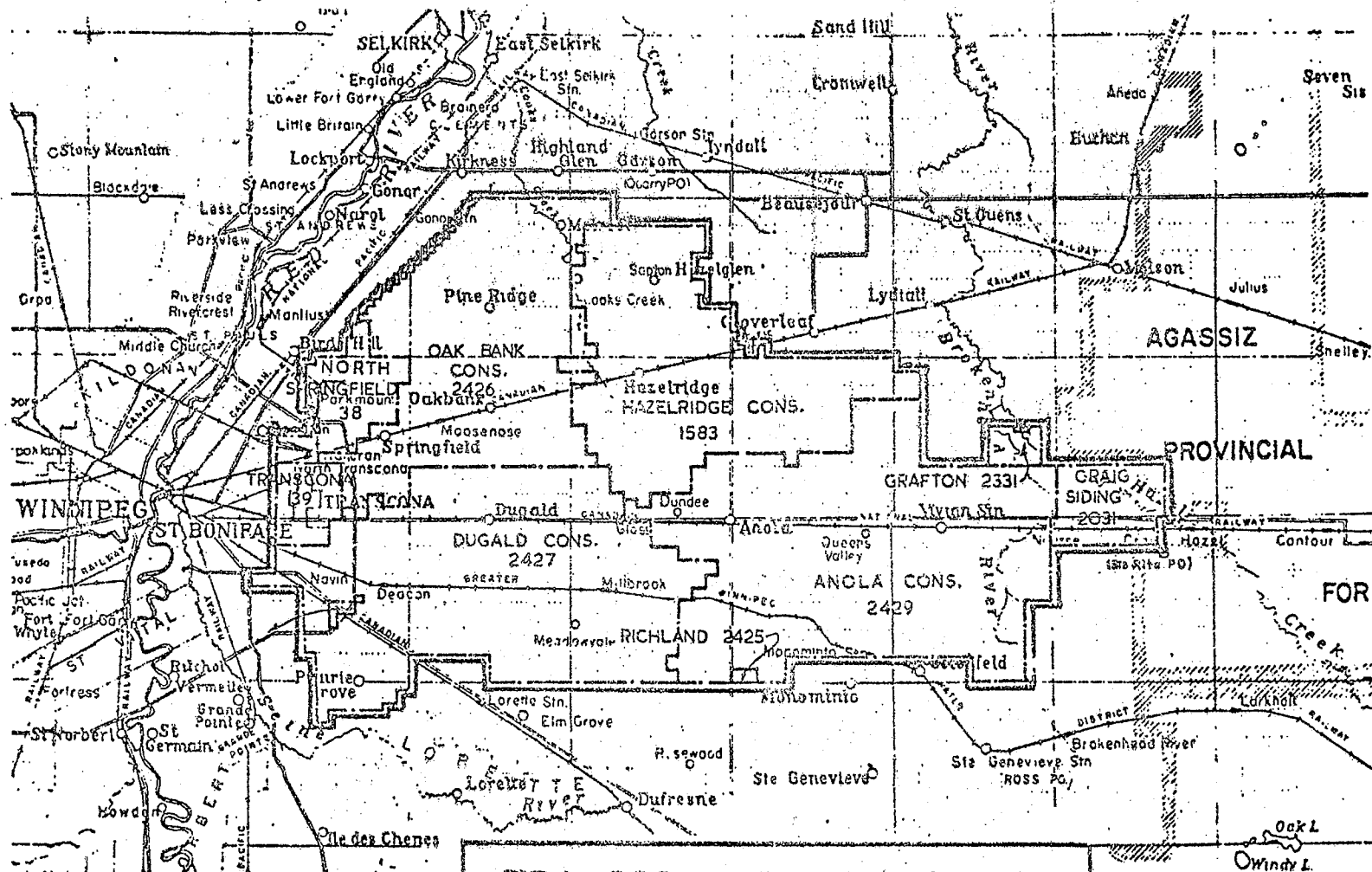
**southern
manitoba**

DAUPHIN OCHRE #1
SCHOOL DISTRICT MAP

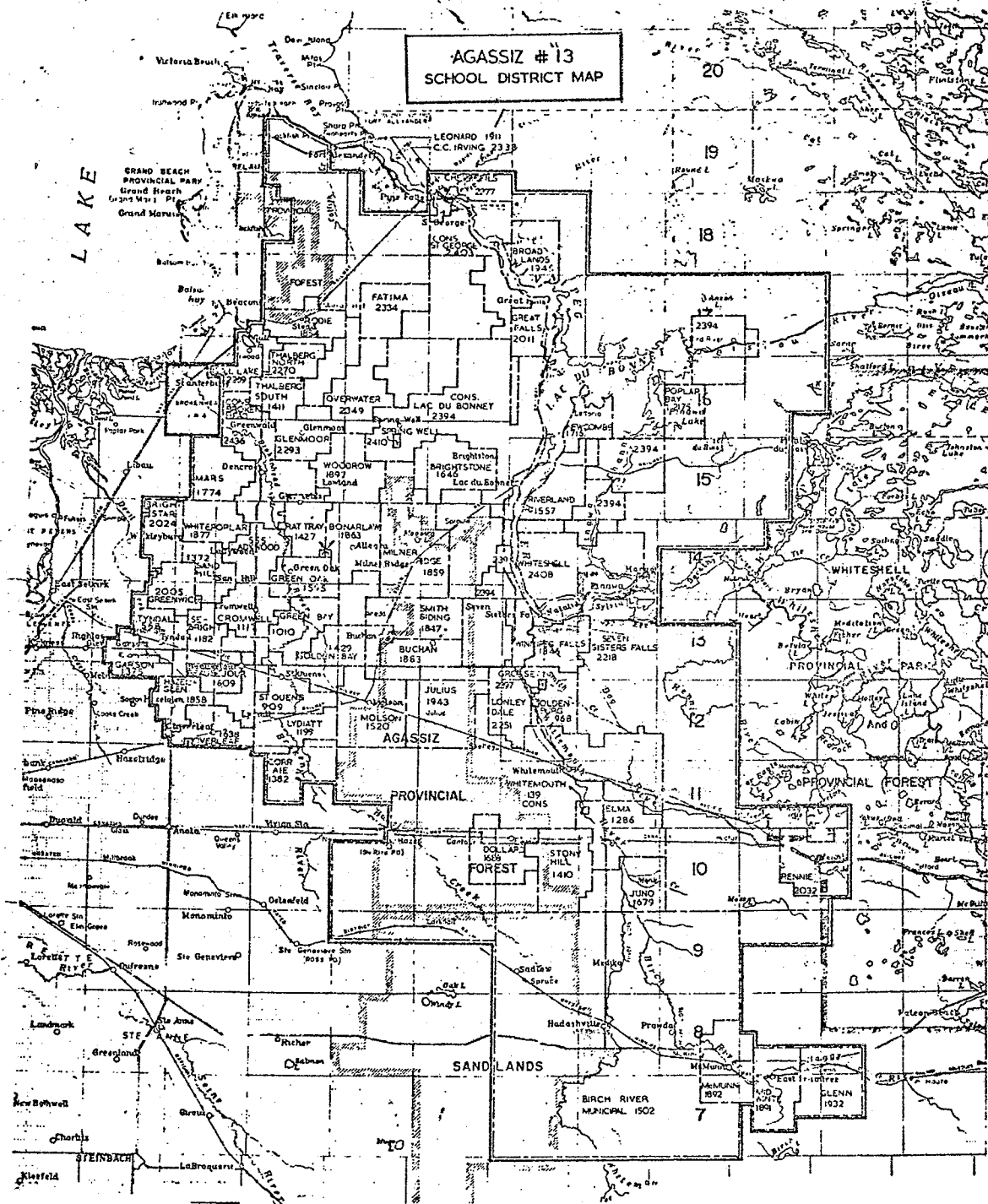


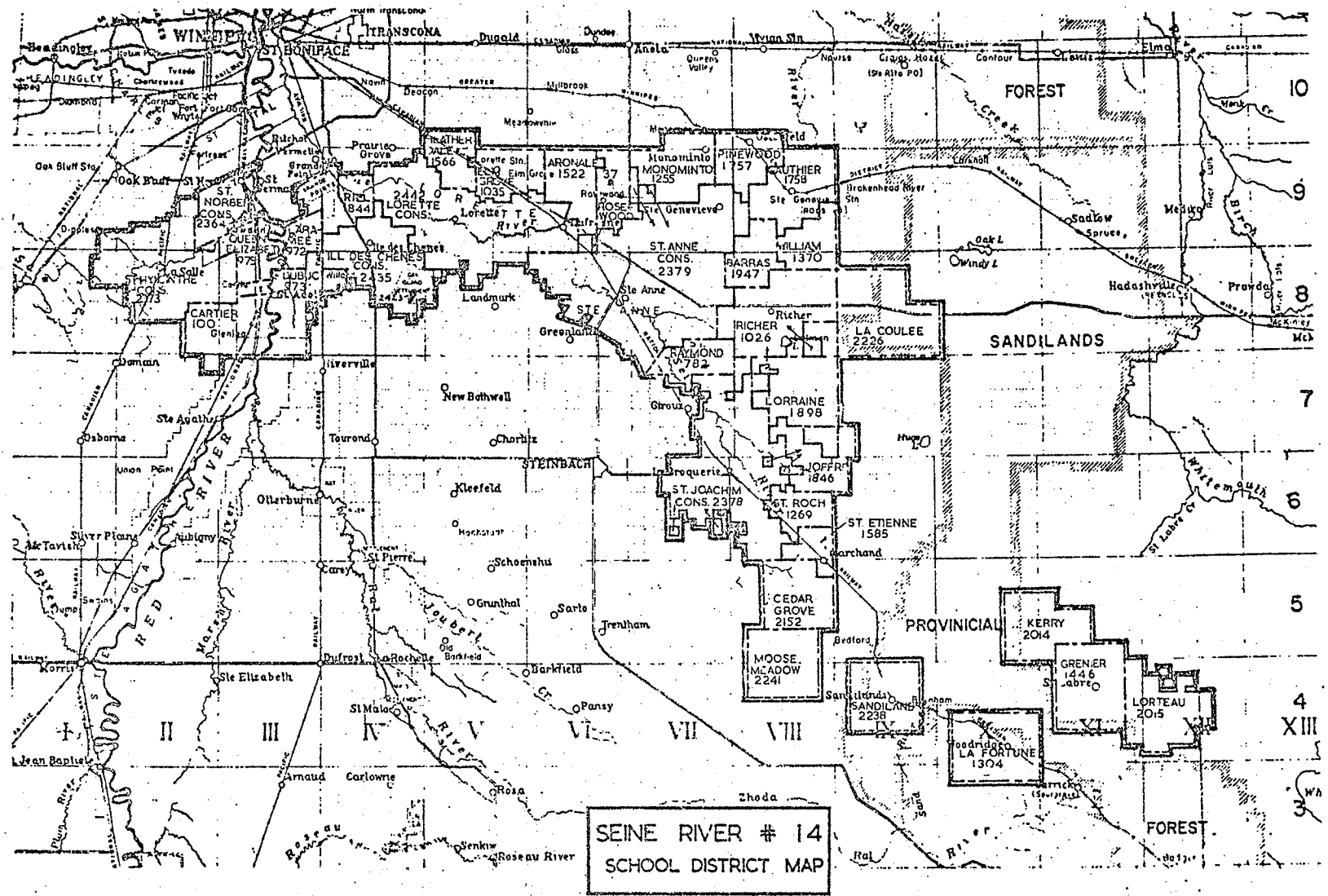
LORD SELKIRK # II SCHOOL DISTRICT MAP

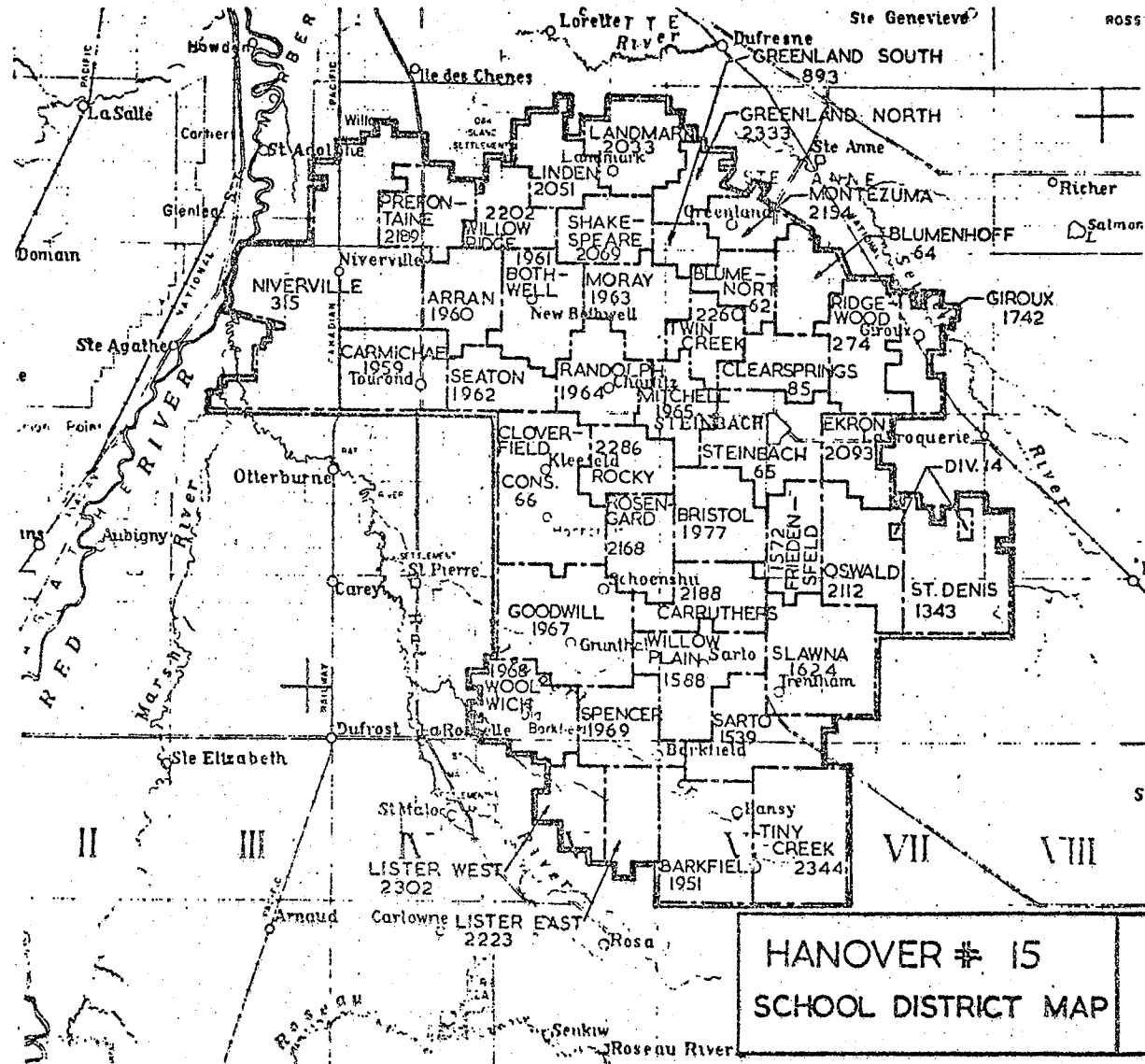




TRANSCONA SPRINGFIELD #12
SCHOOL DISTRICT MAP

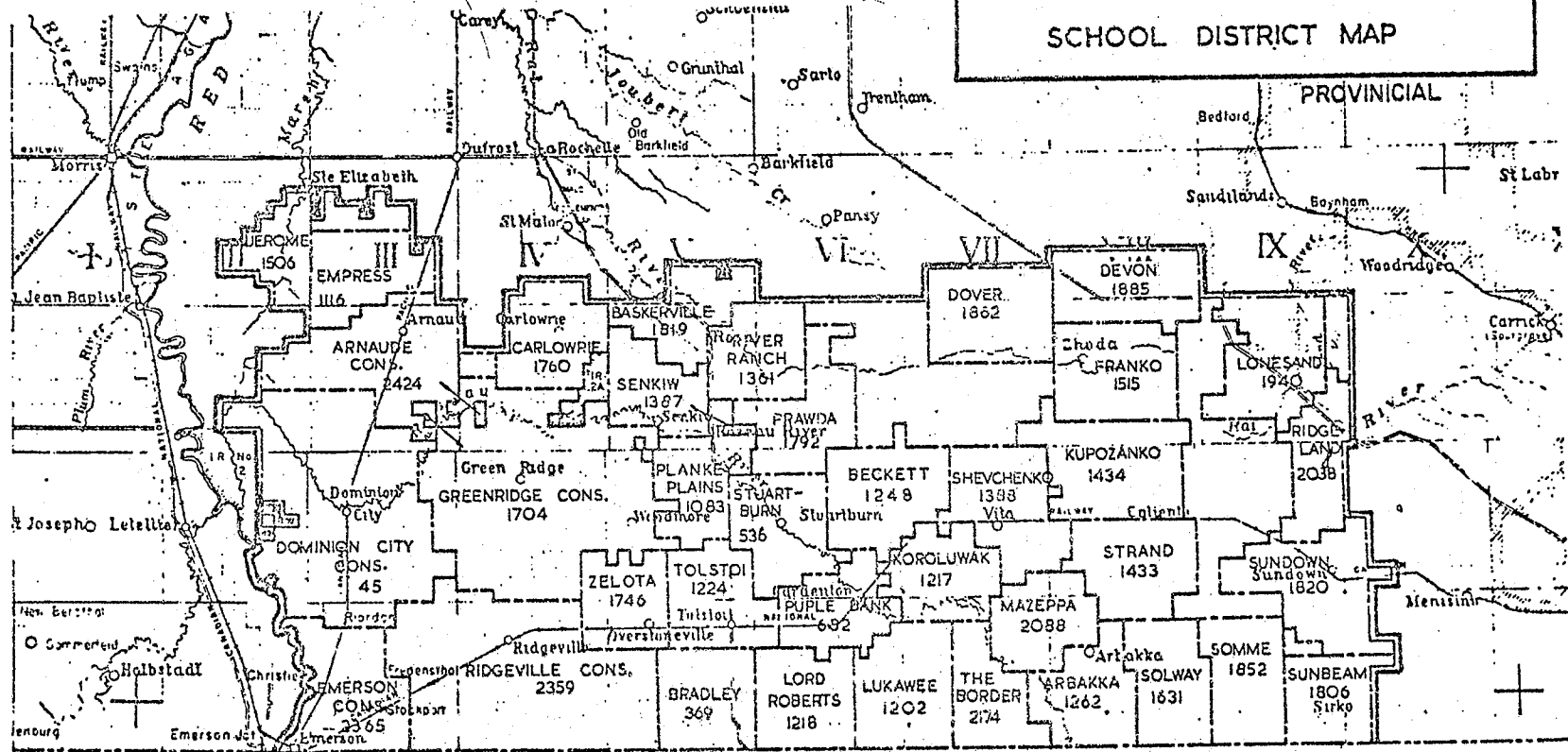




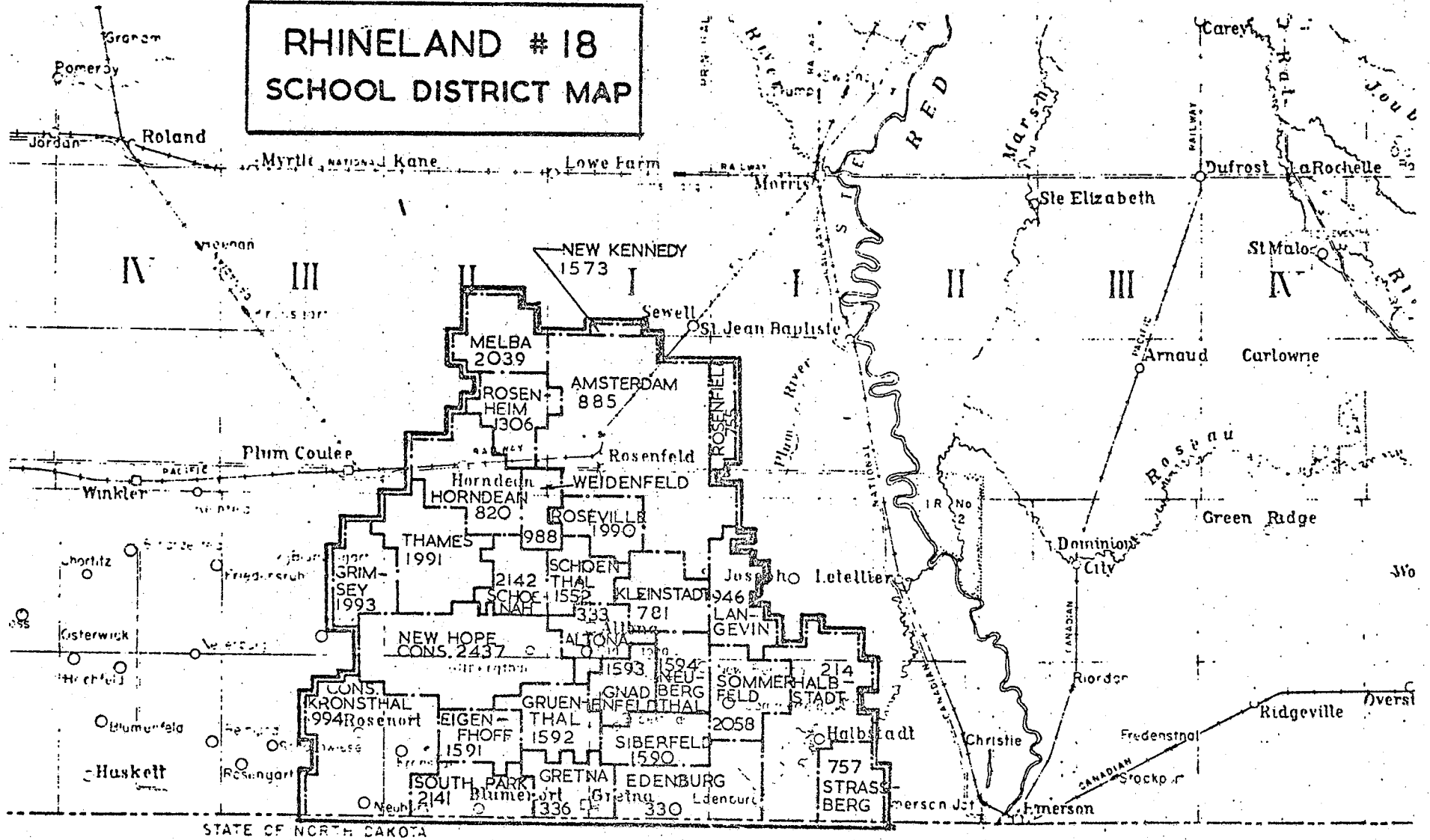


HANOVER # 15
SCHOOL DISTRICT MAP

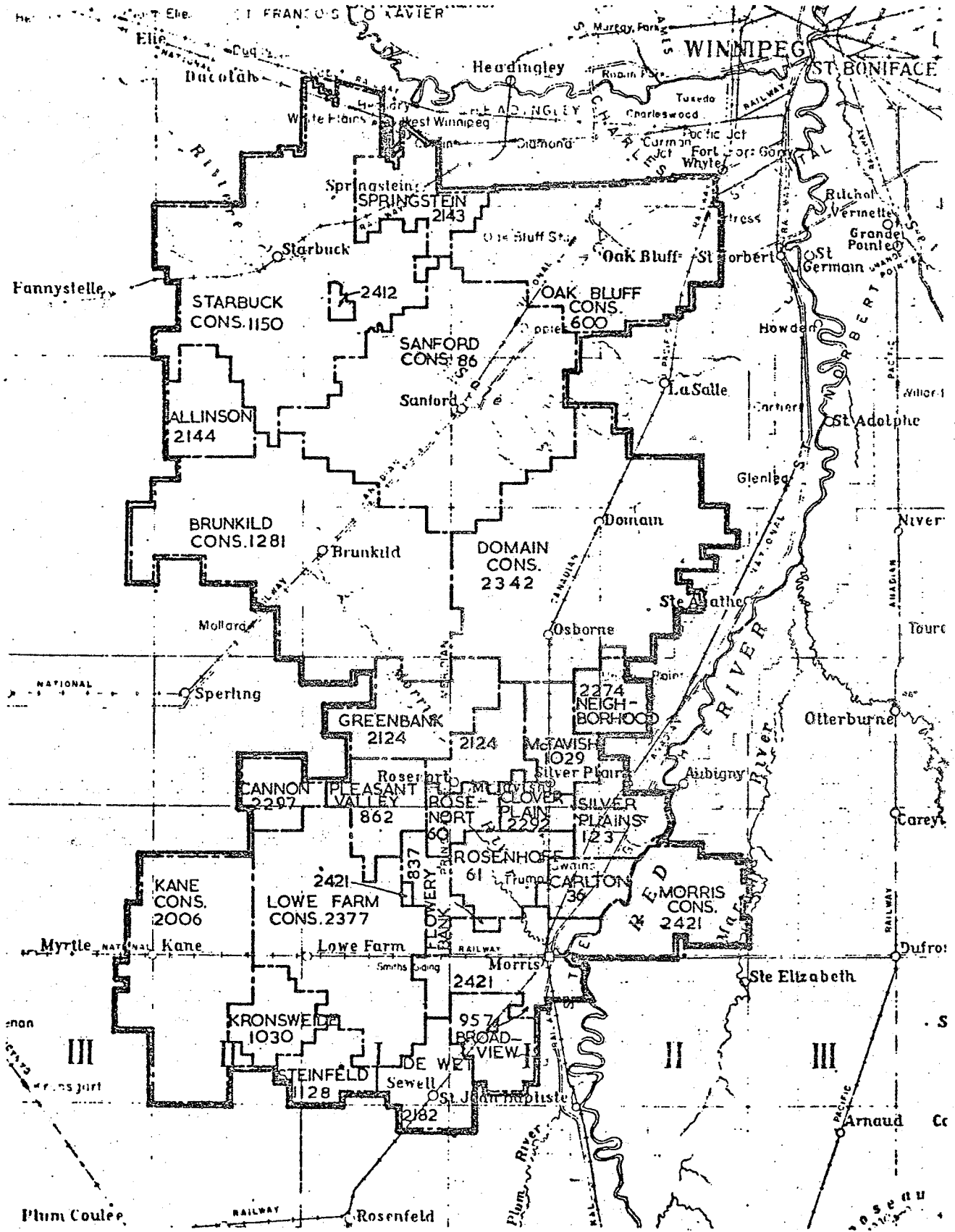
BOUNDARY # 16
SCHOOL DISTRICT MAP

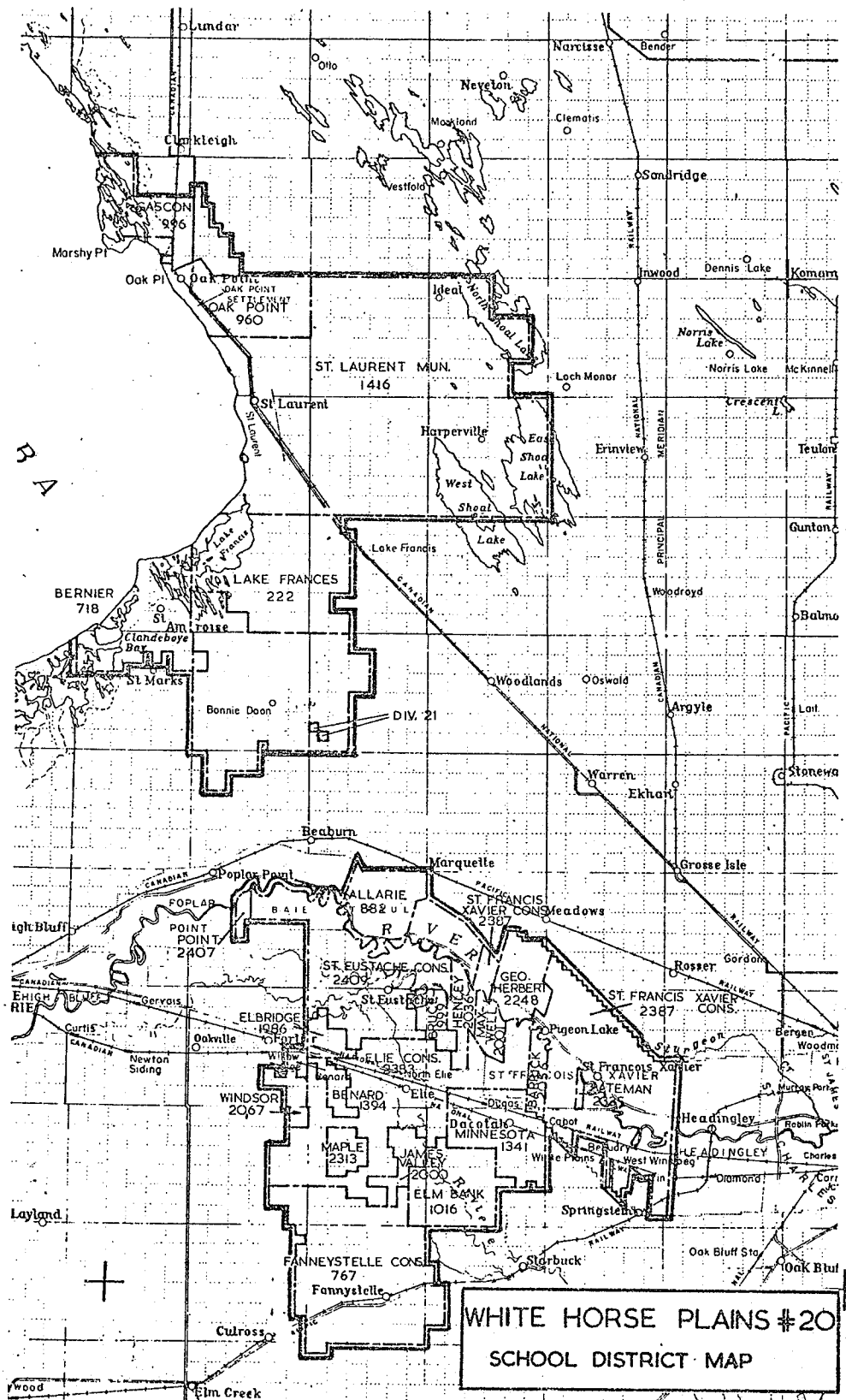


RHINELAND # 18 SCHOOL DISTRICT MAP

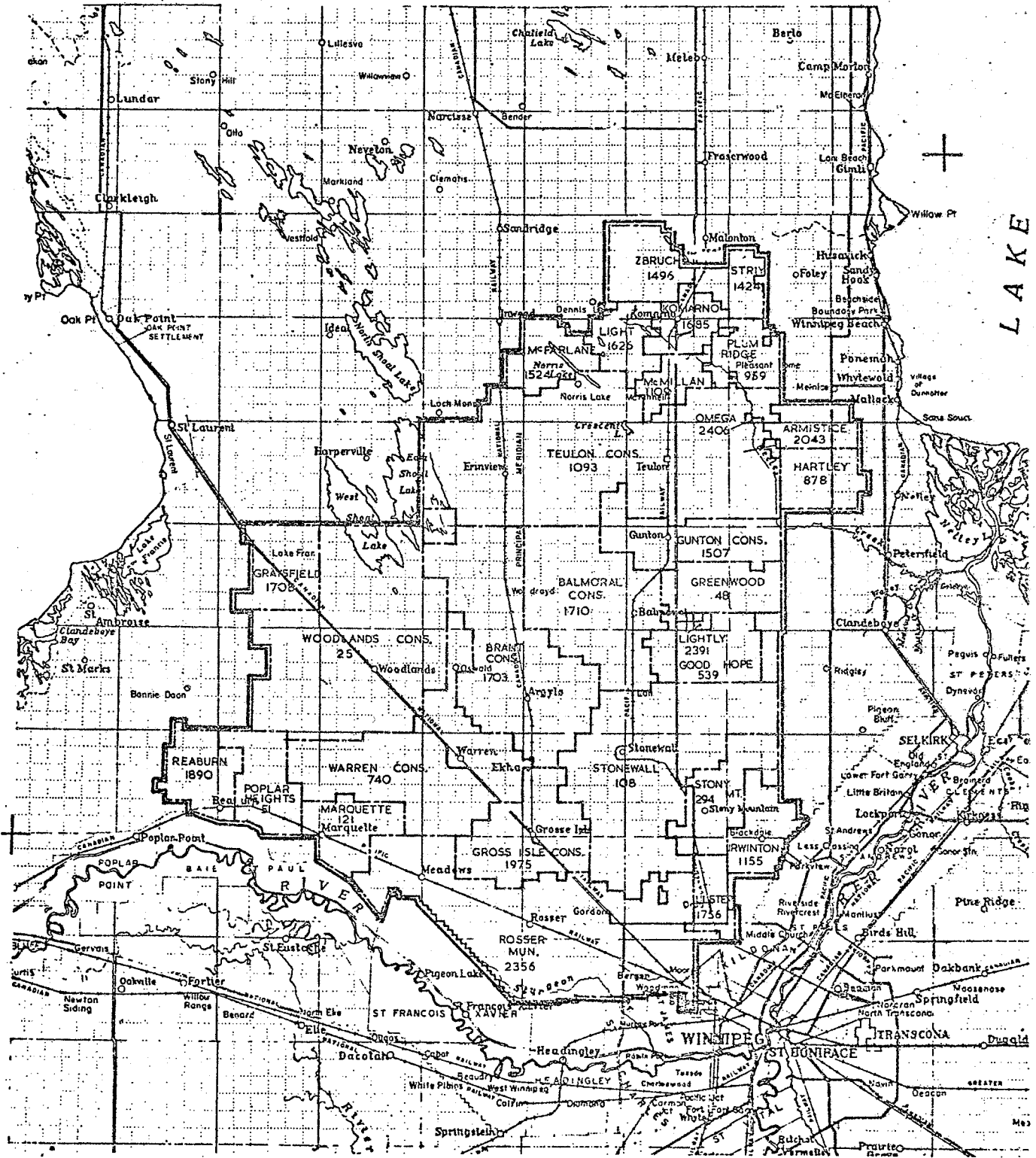


MORRIS MACDONALD #19 SCHOOL DISTRICT MAP

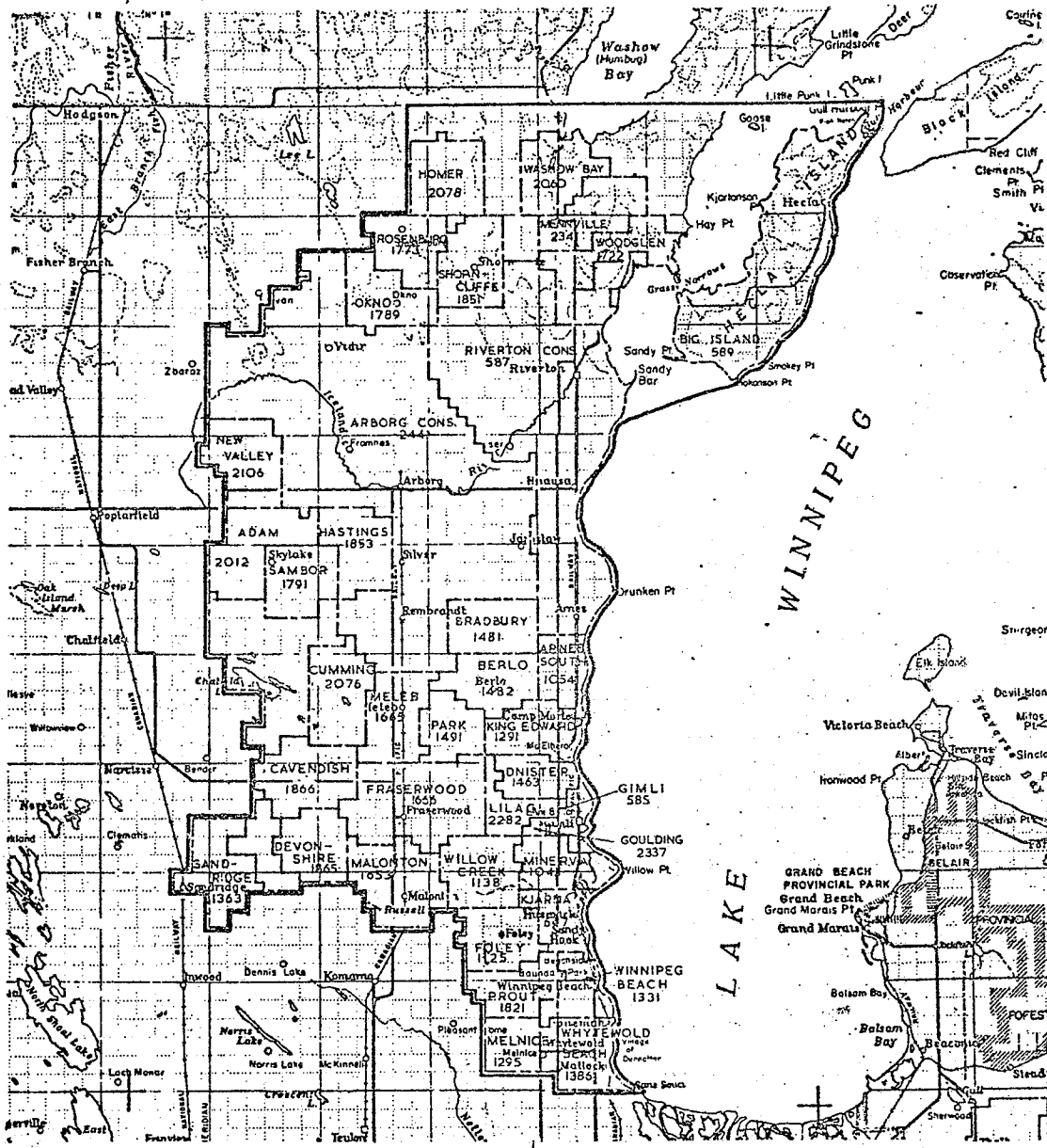




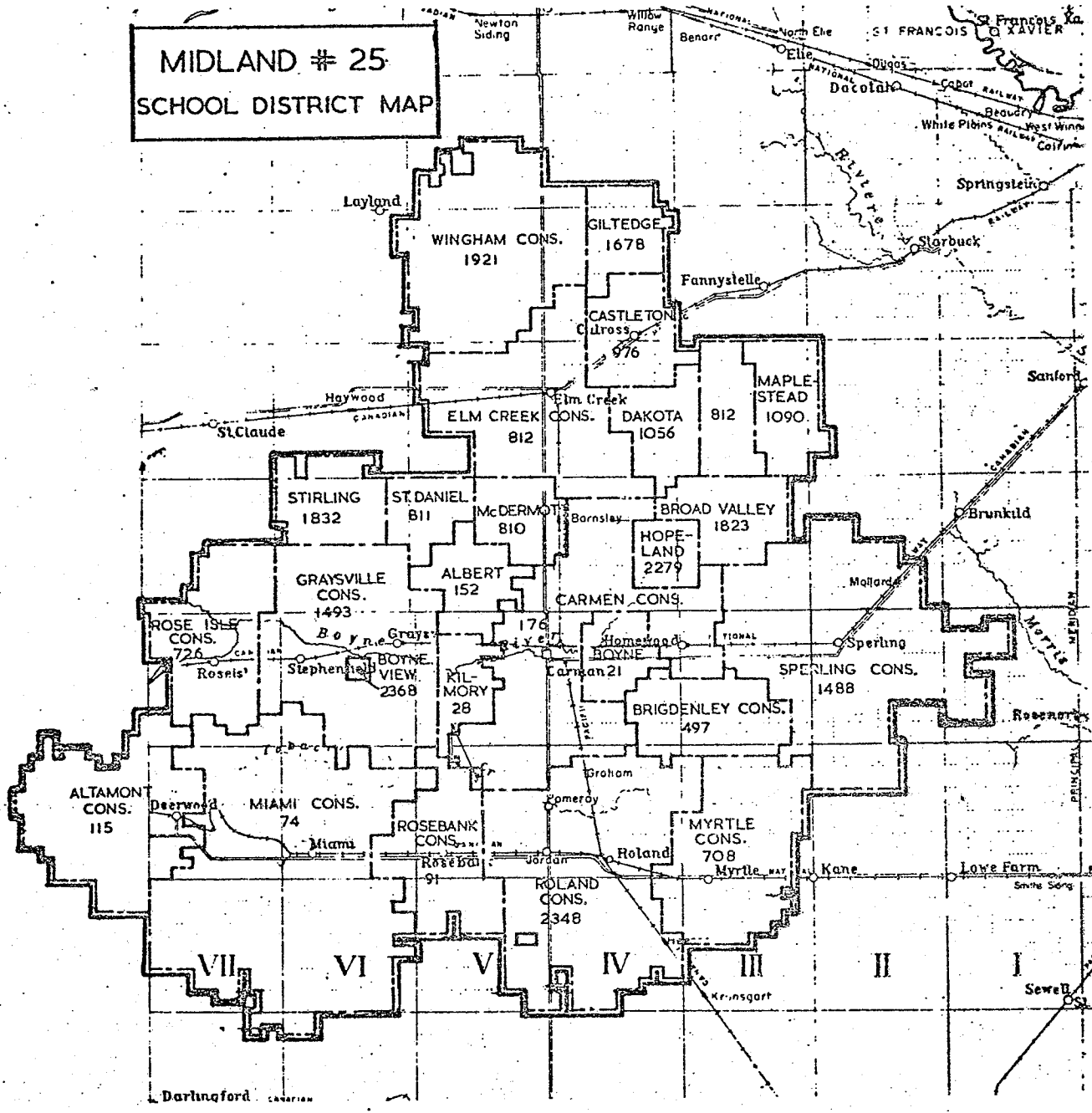
INTERLAKE # 21
SCHOOL DISTRICT MAPS

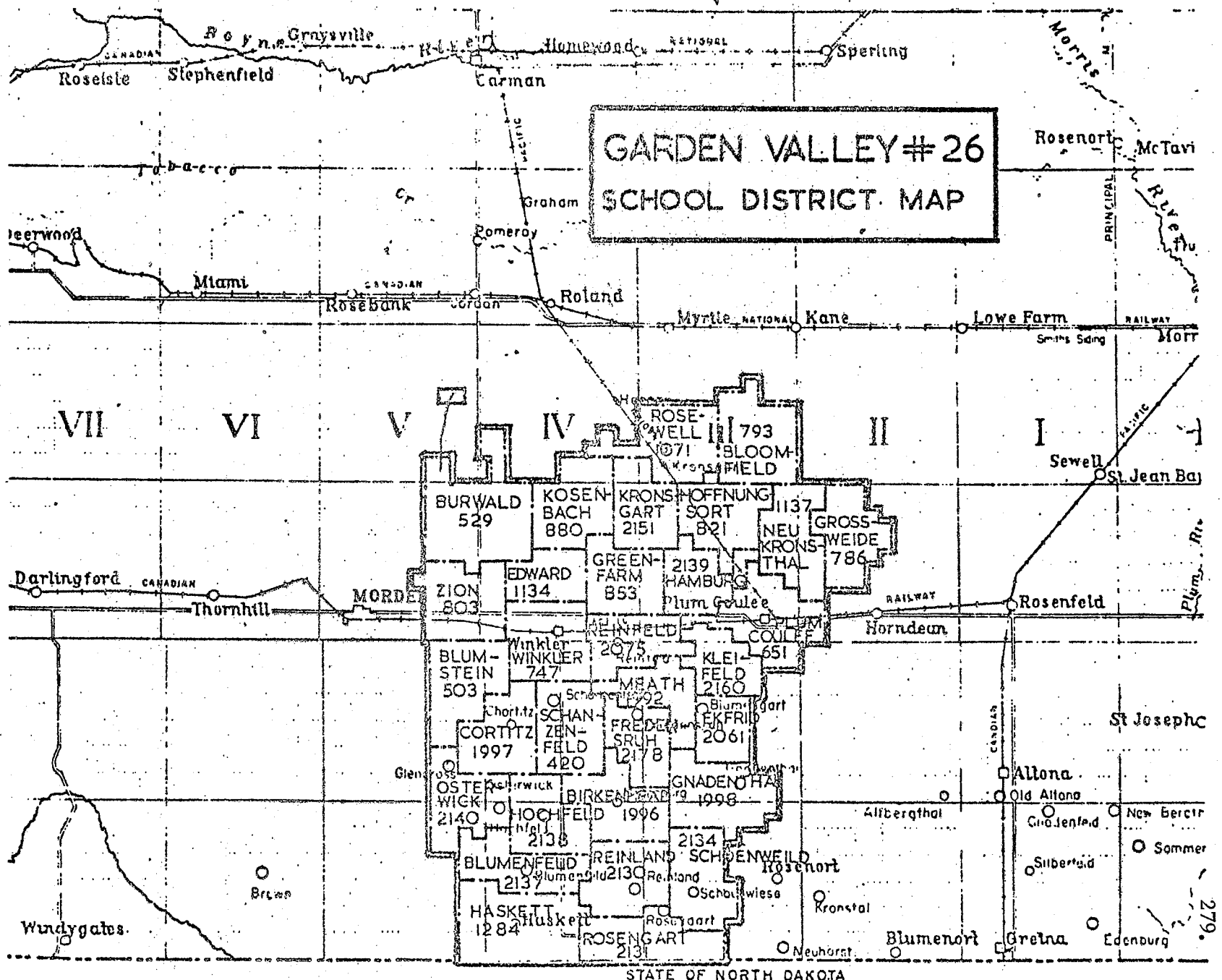


EVERGREEN # 22
SCHOOL DISTRICT MAP



MIDLAND # 25
SCHOOL DISTRICT MAP

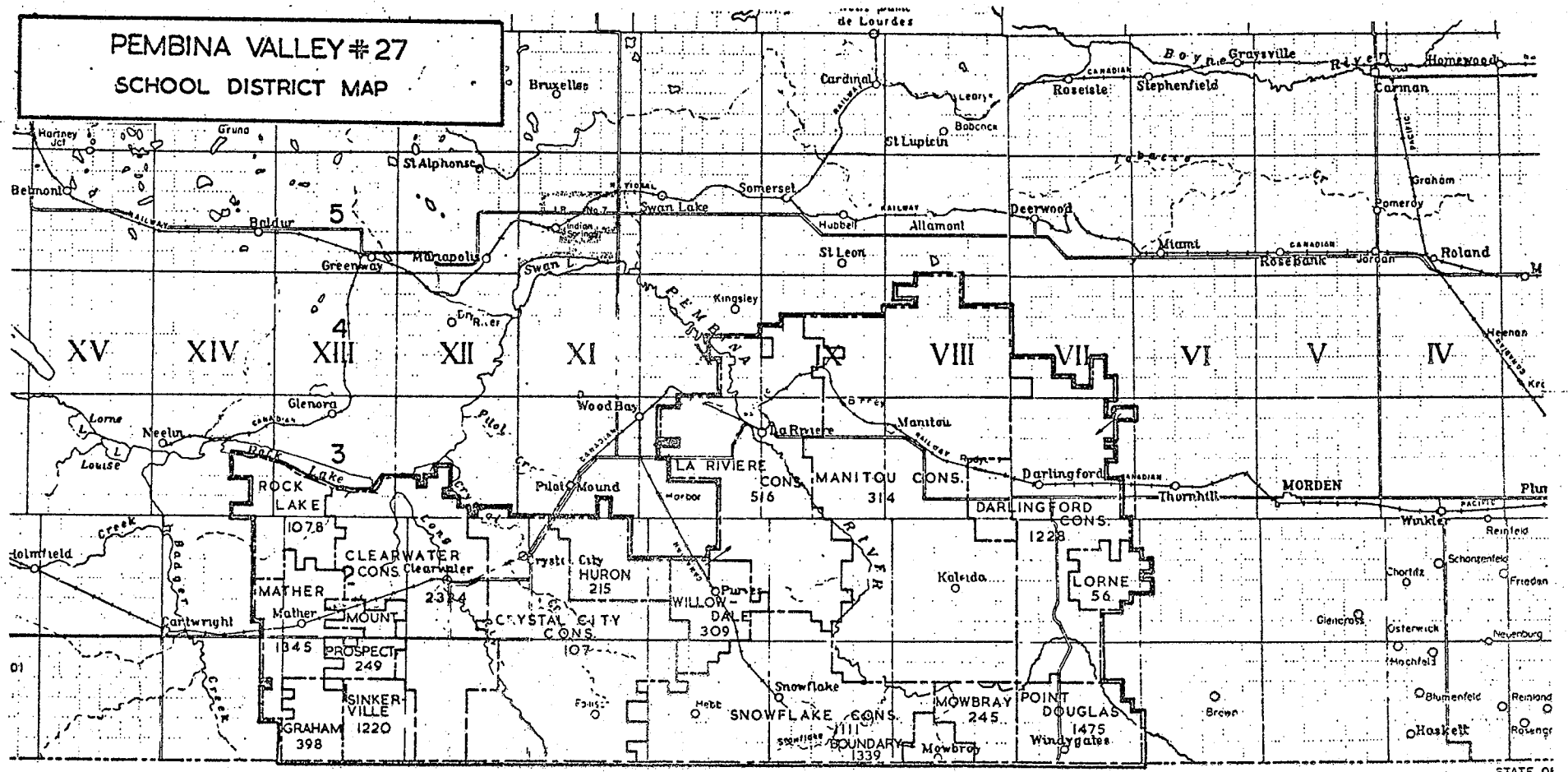




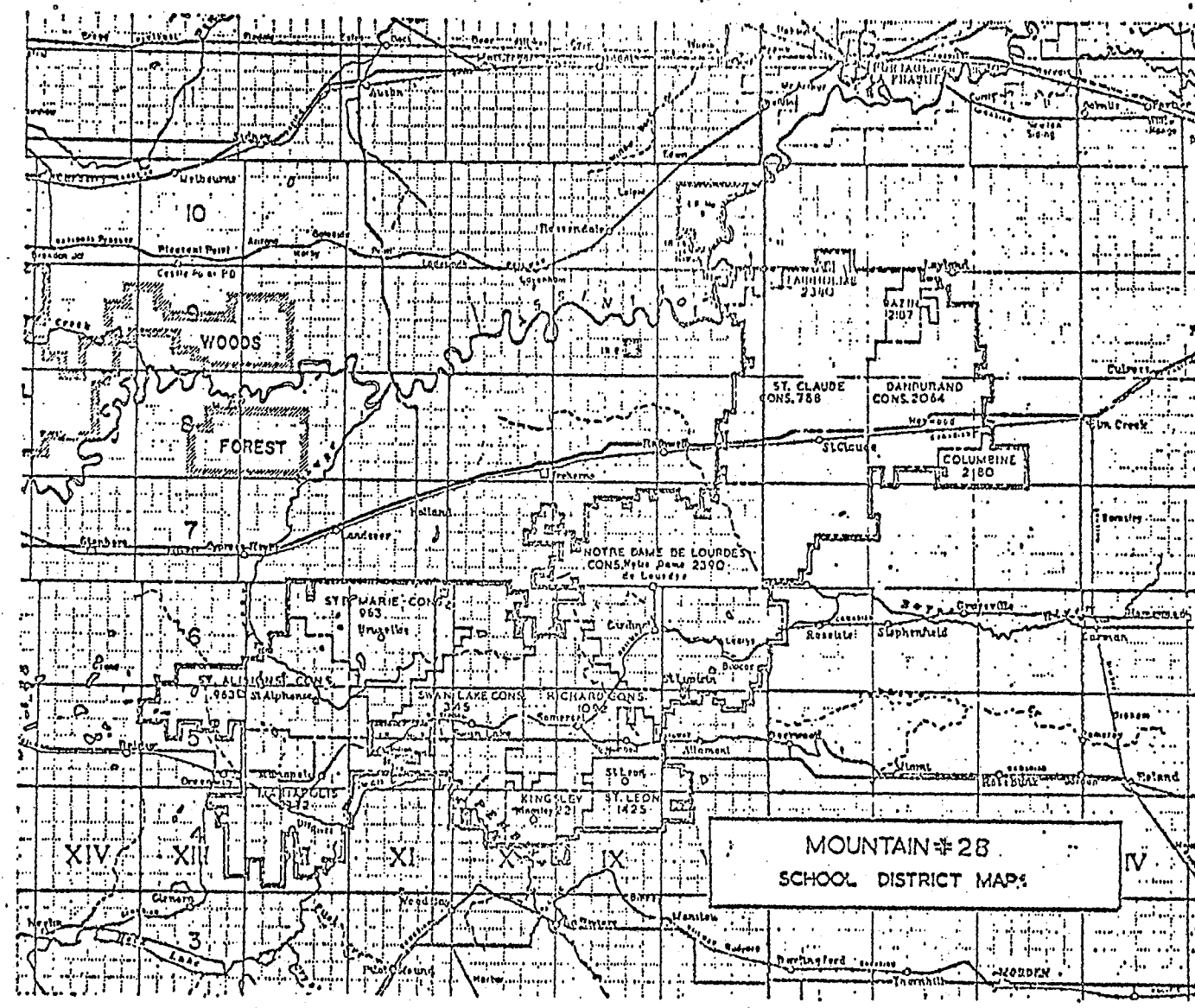
**GARDEN VALLEY #26
SCHOOL DISTRICT MAP**

STATE OF NORTH DAKOTA

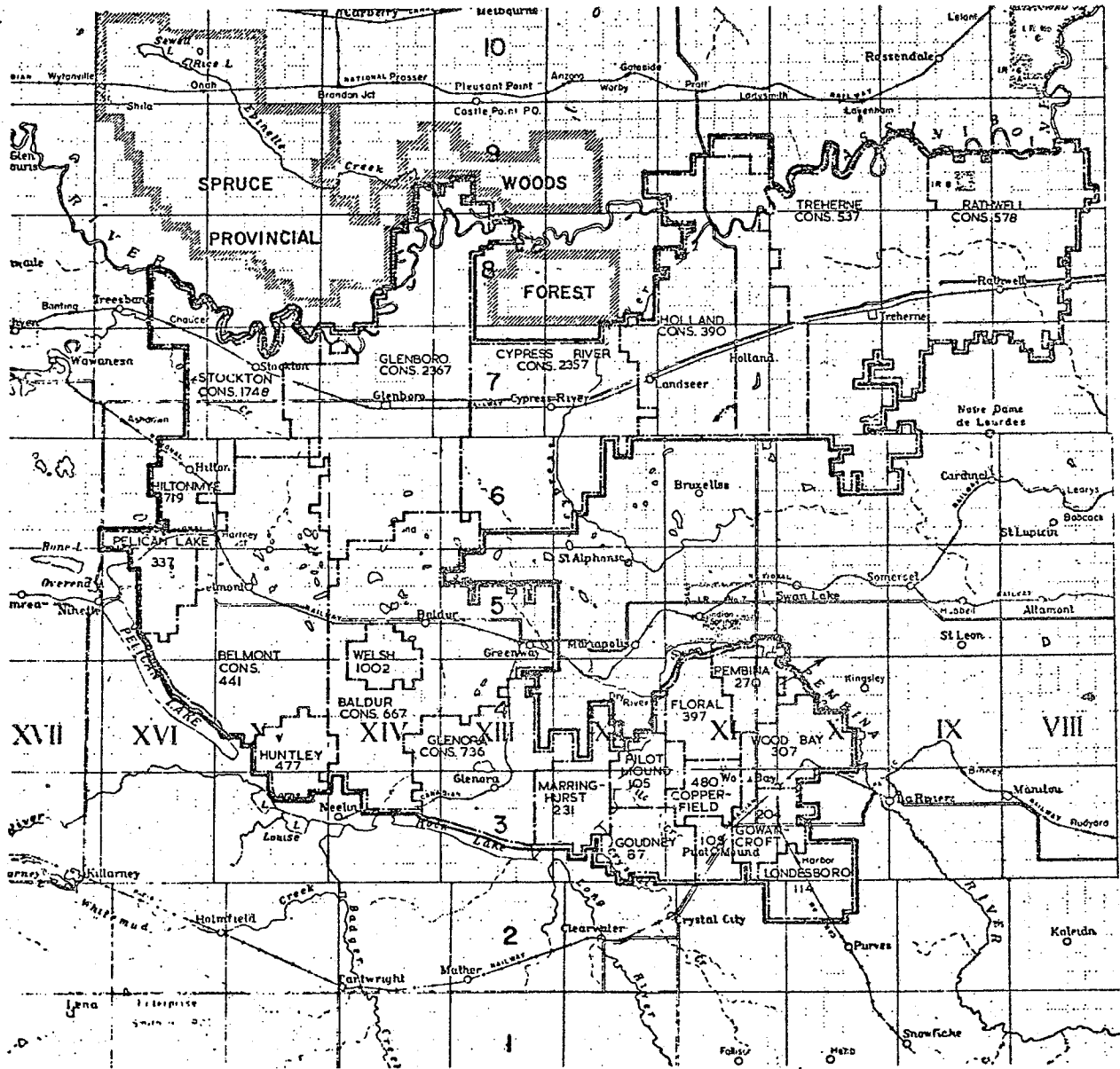
**PEMBINA VALLEY #27
SCHOOL DISTRICT MAP**

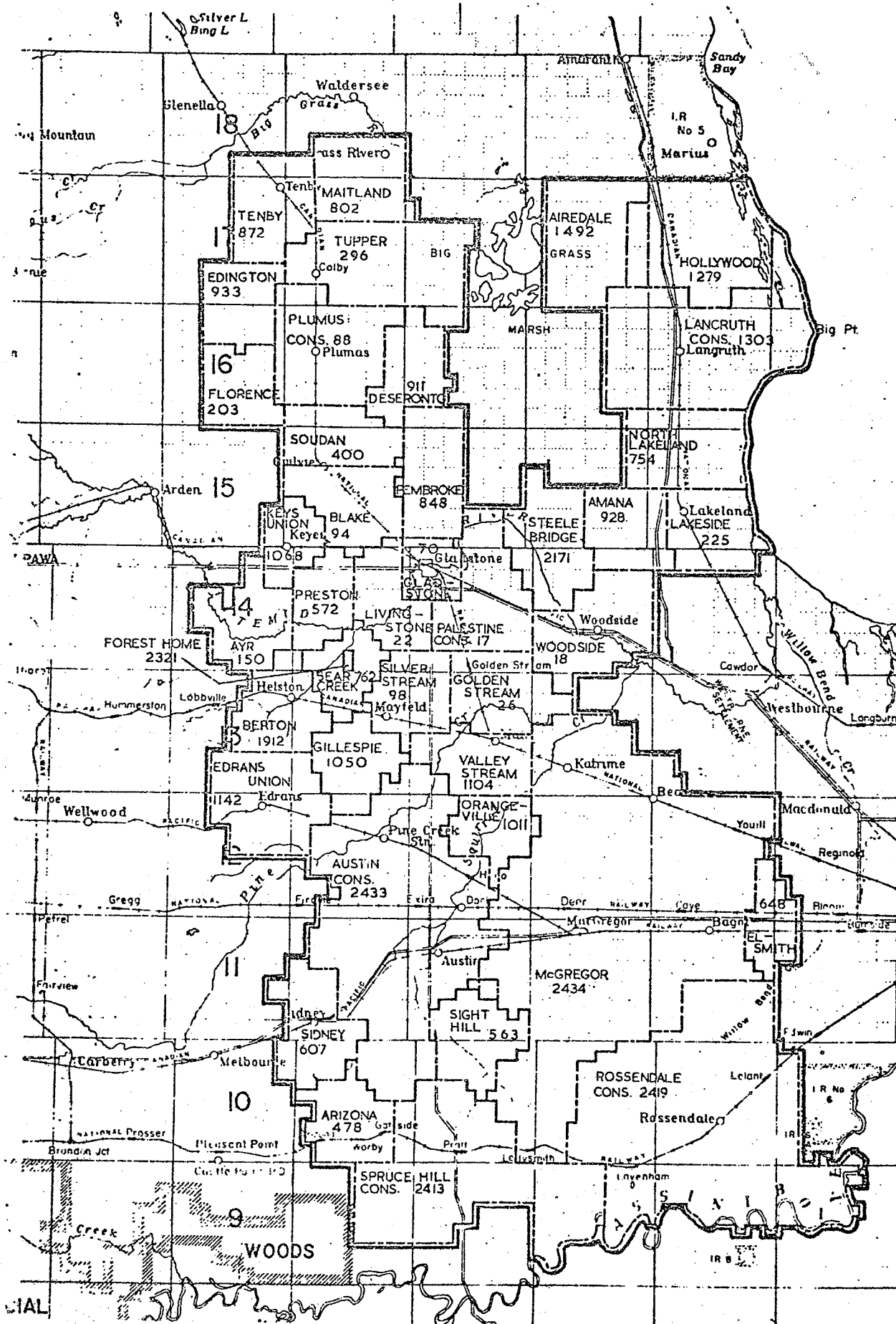


STATE OF

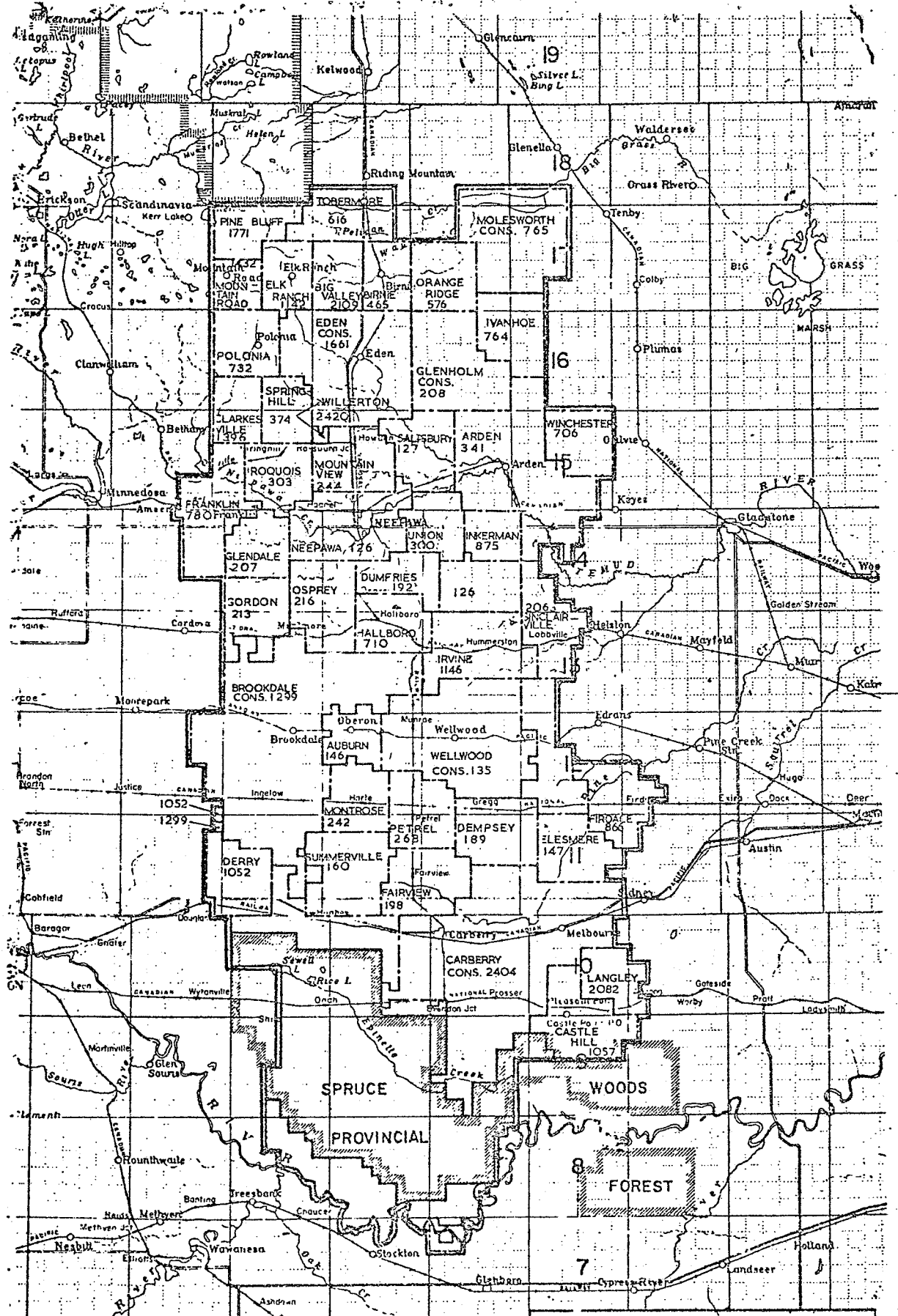


TIGER HILLS # 29
SCHOOL DISTRICT MAP

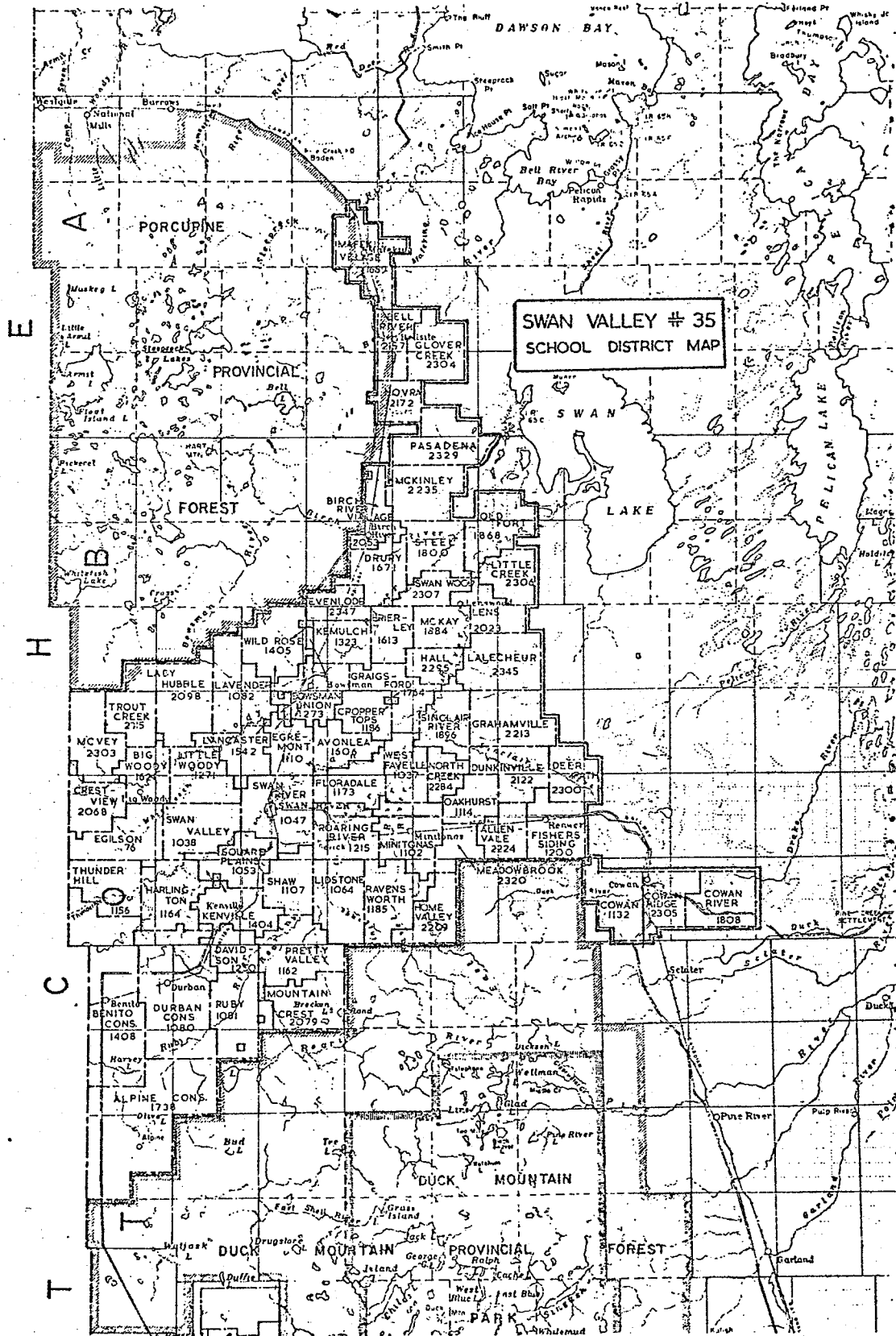


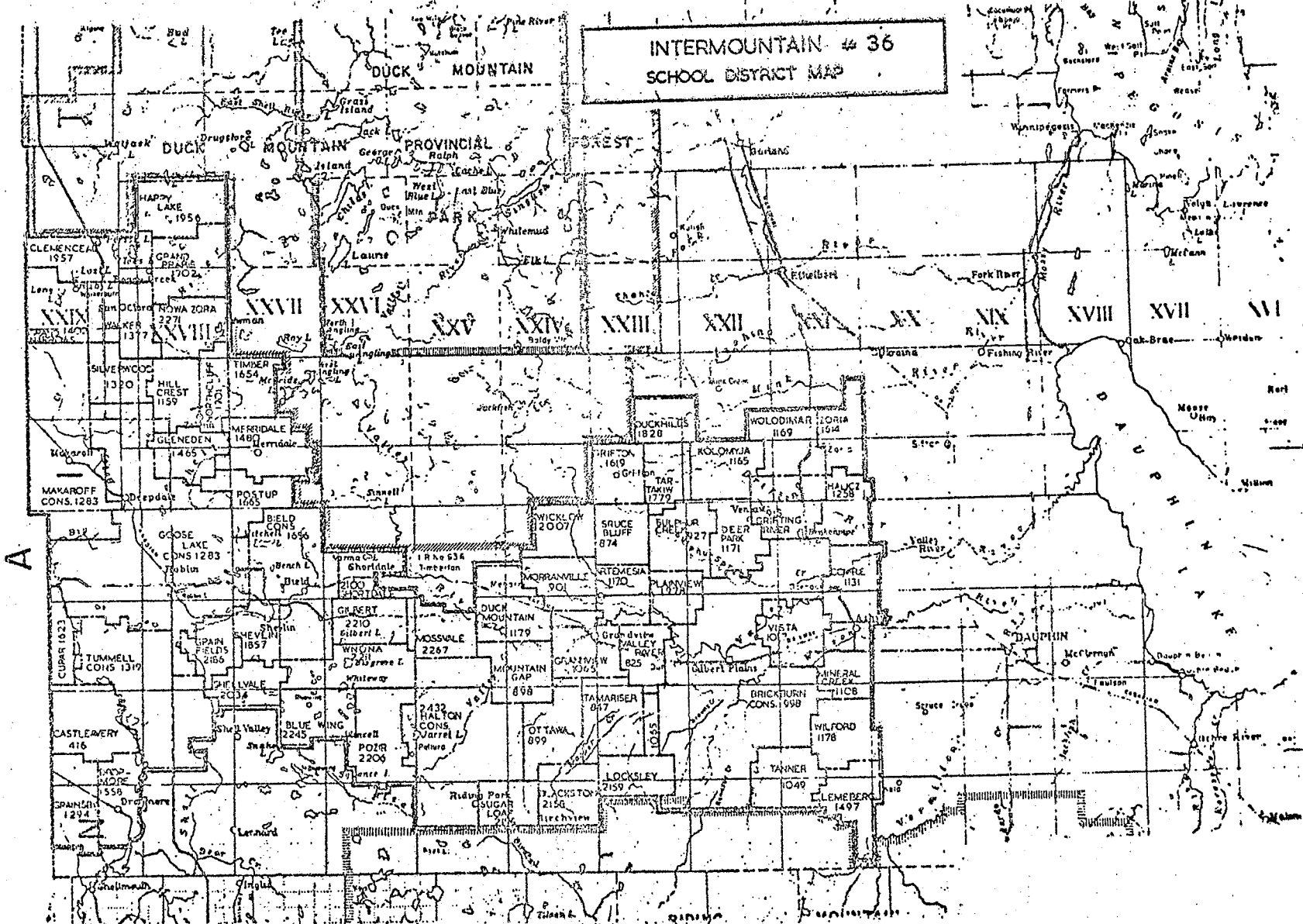


PINE CREEK # 30
SCHOOL DISTRICT MAP

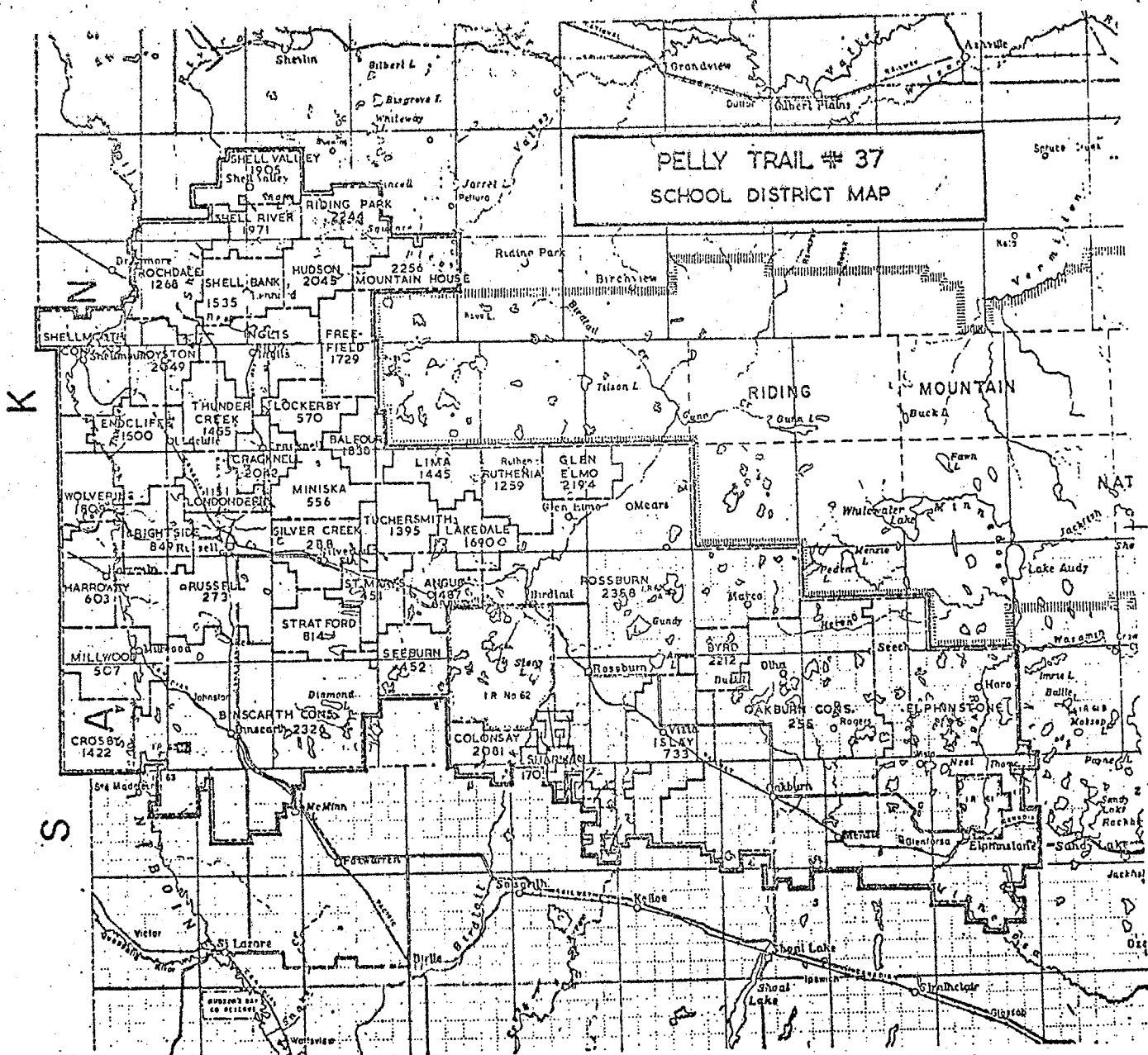


BEAUTIFUL PLAINS #31
SCHOOL DISTRICT MAP

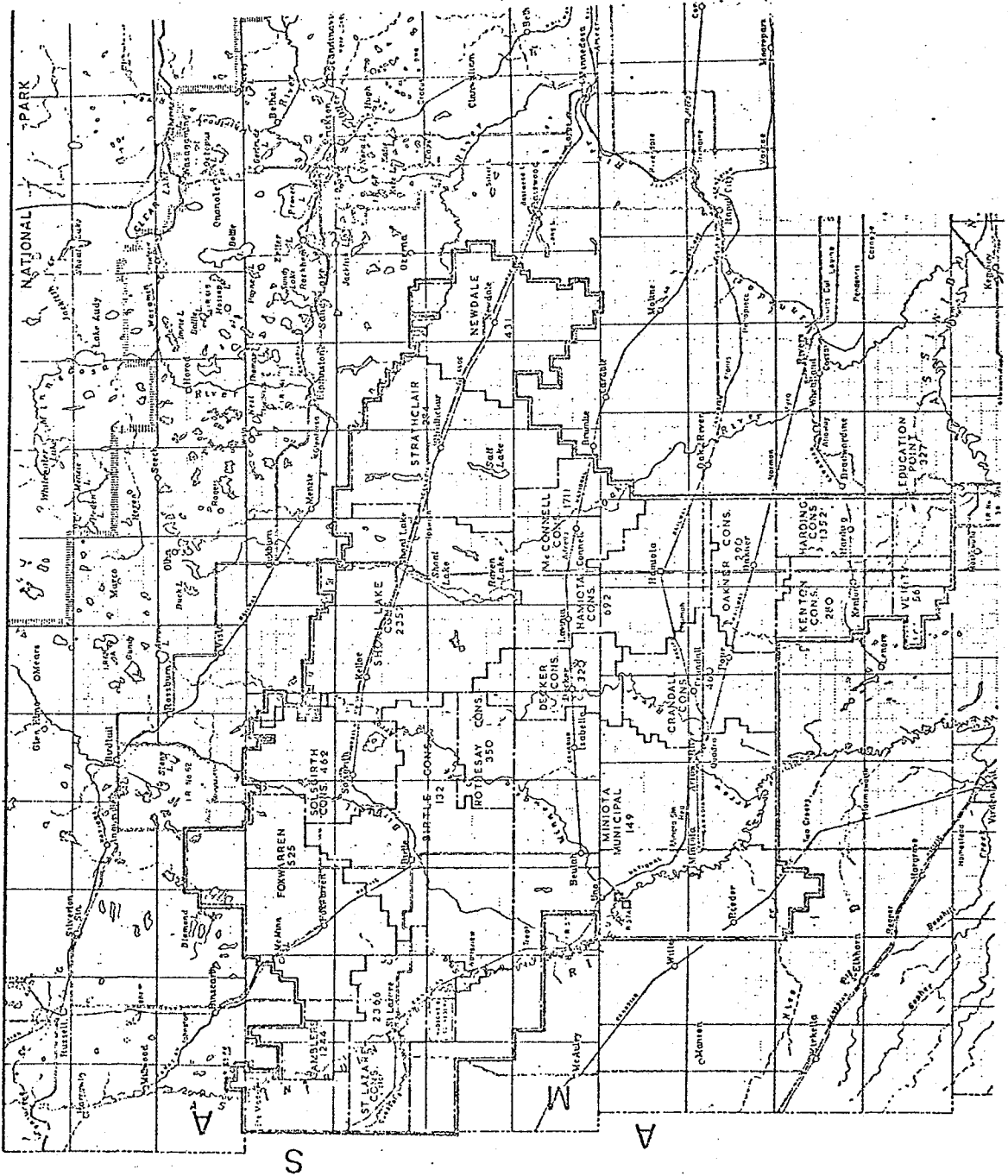




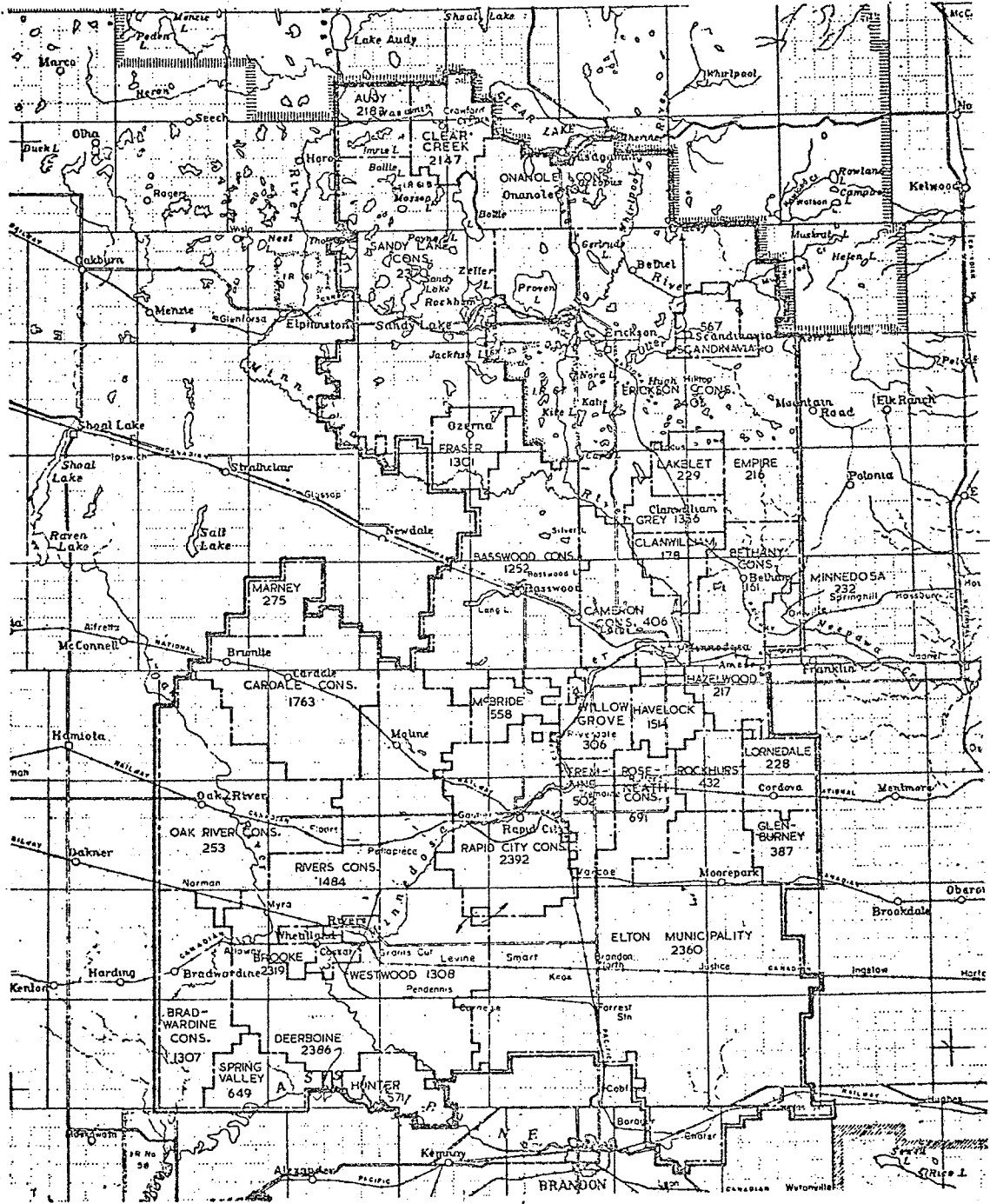
INTERMOUNTAIN # 36
SCHOOL DISTRICT MAP



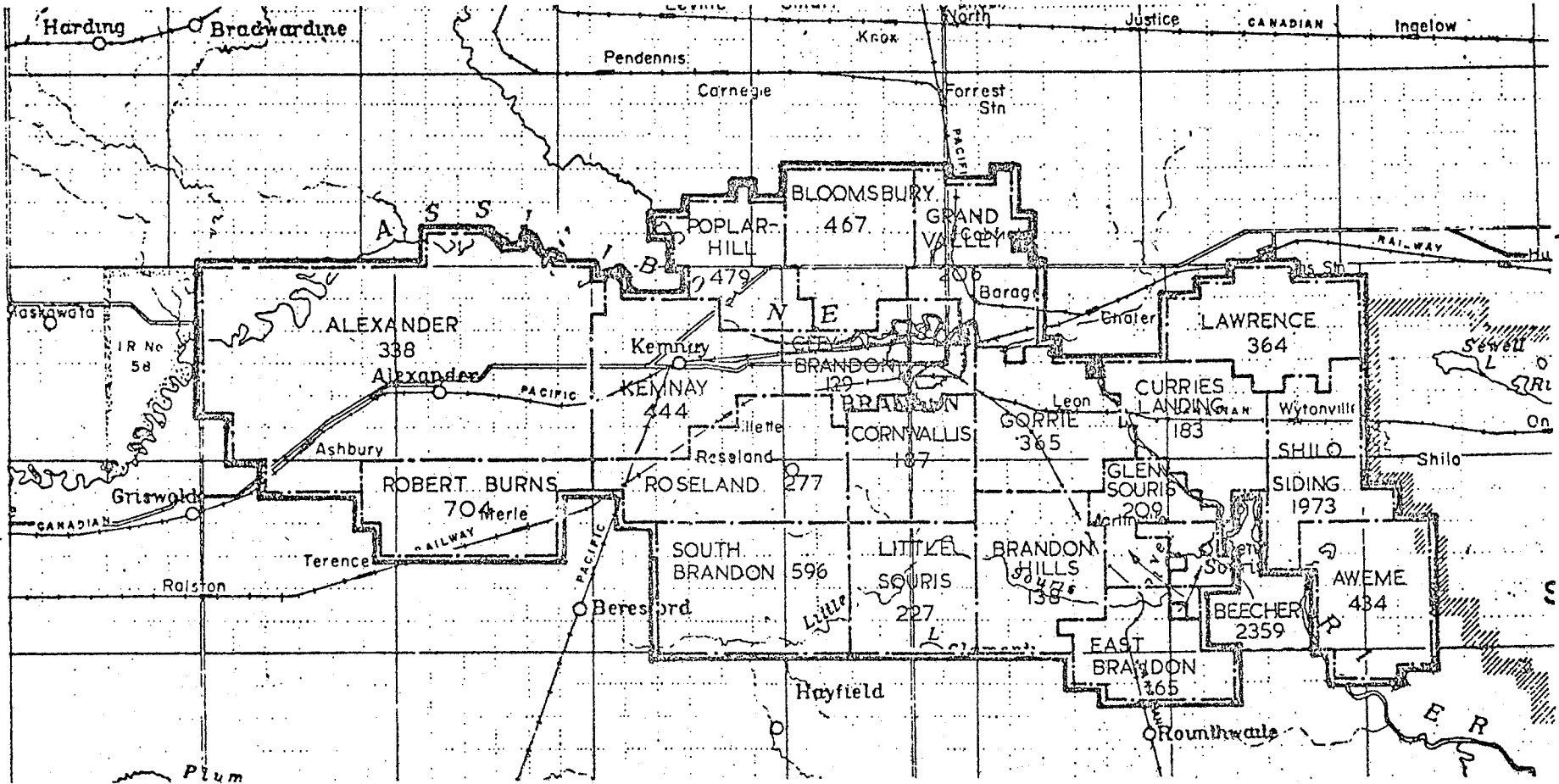
BIRDTAIL RIVER #38
SCHOOL DISTRICT MAP

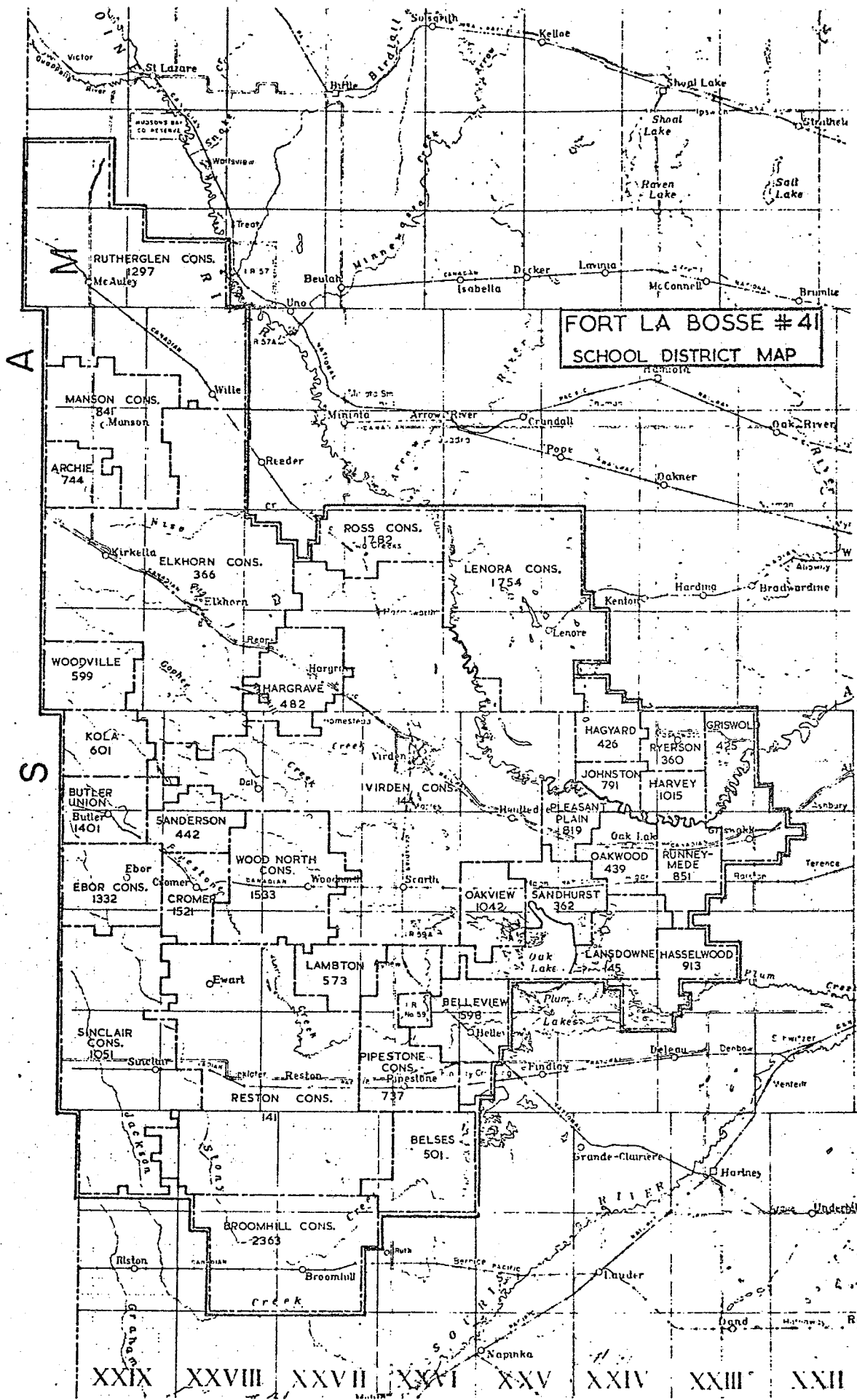


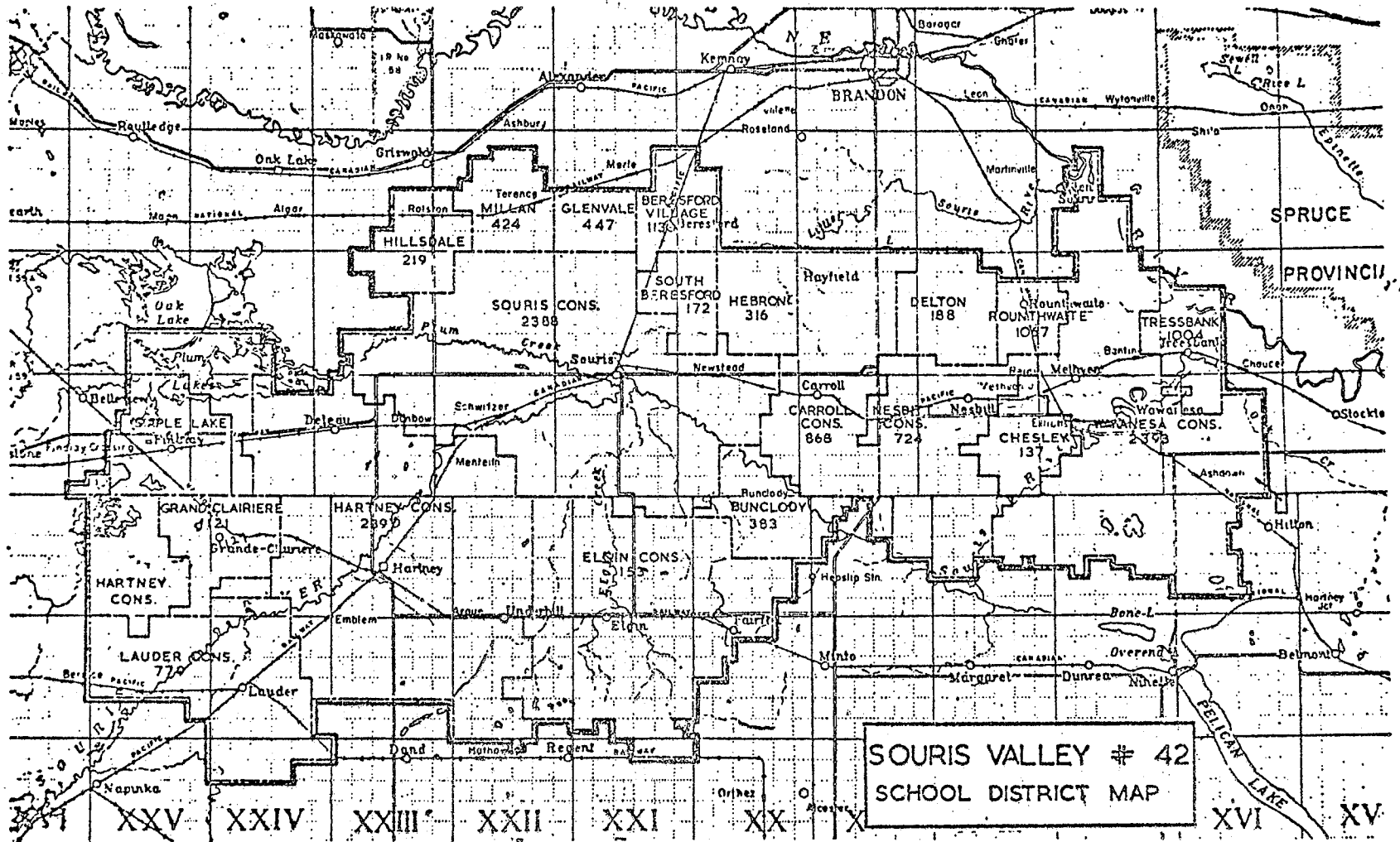
ROLLING RIVER # 39
SCHOOL DISTRICT MAP



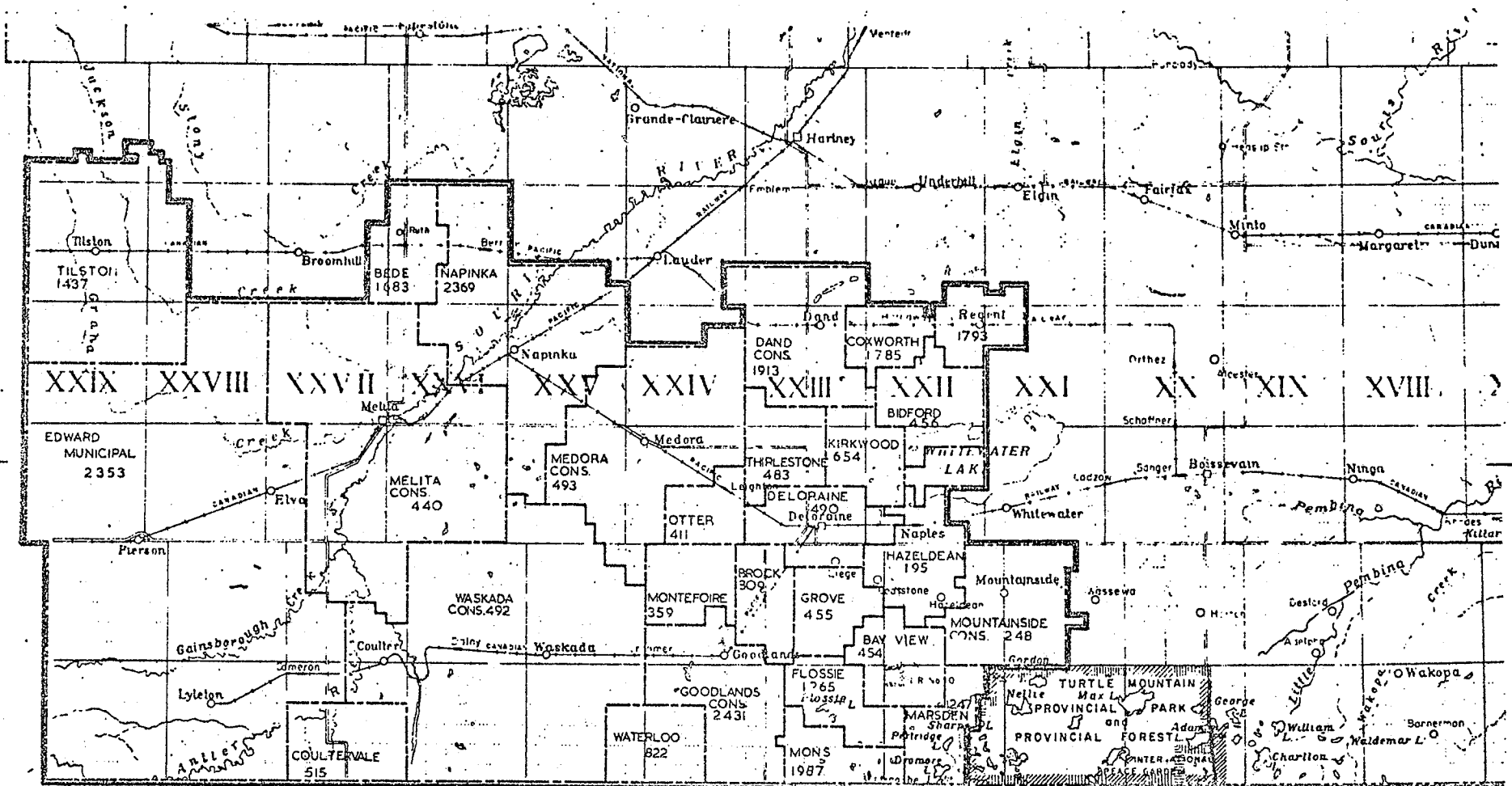
BRANDON #40 SCHOOL DISTRICT MAP



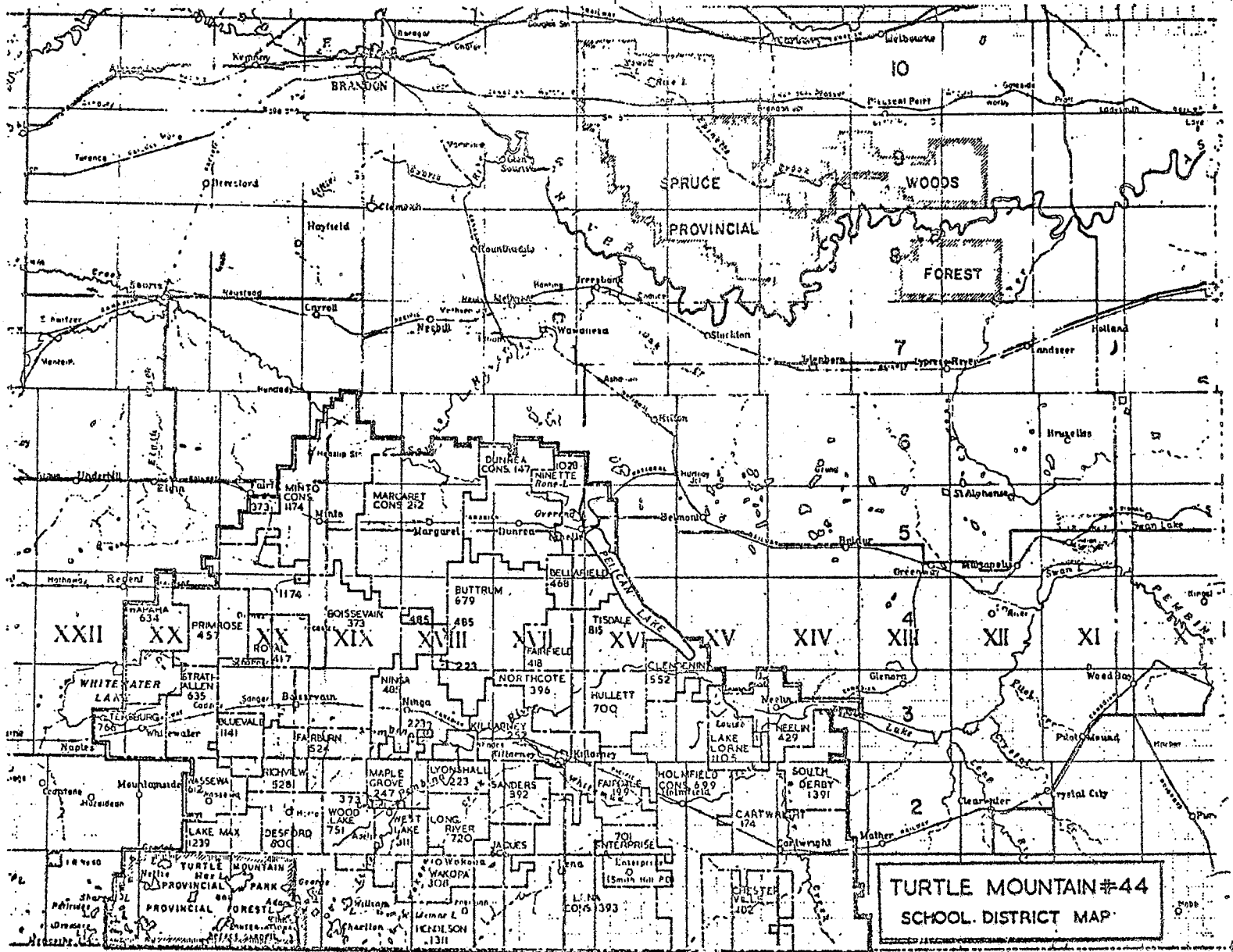


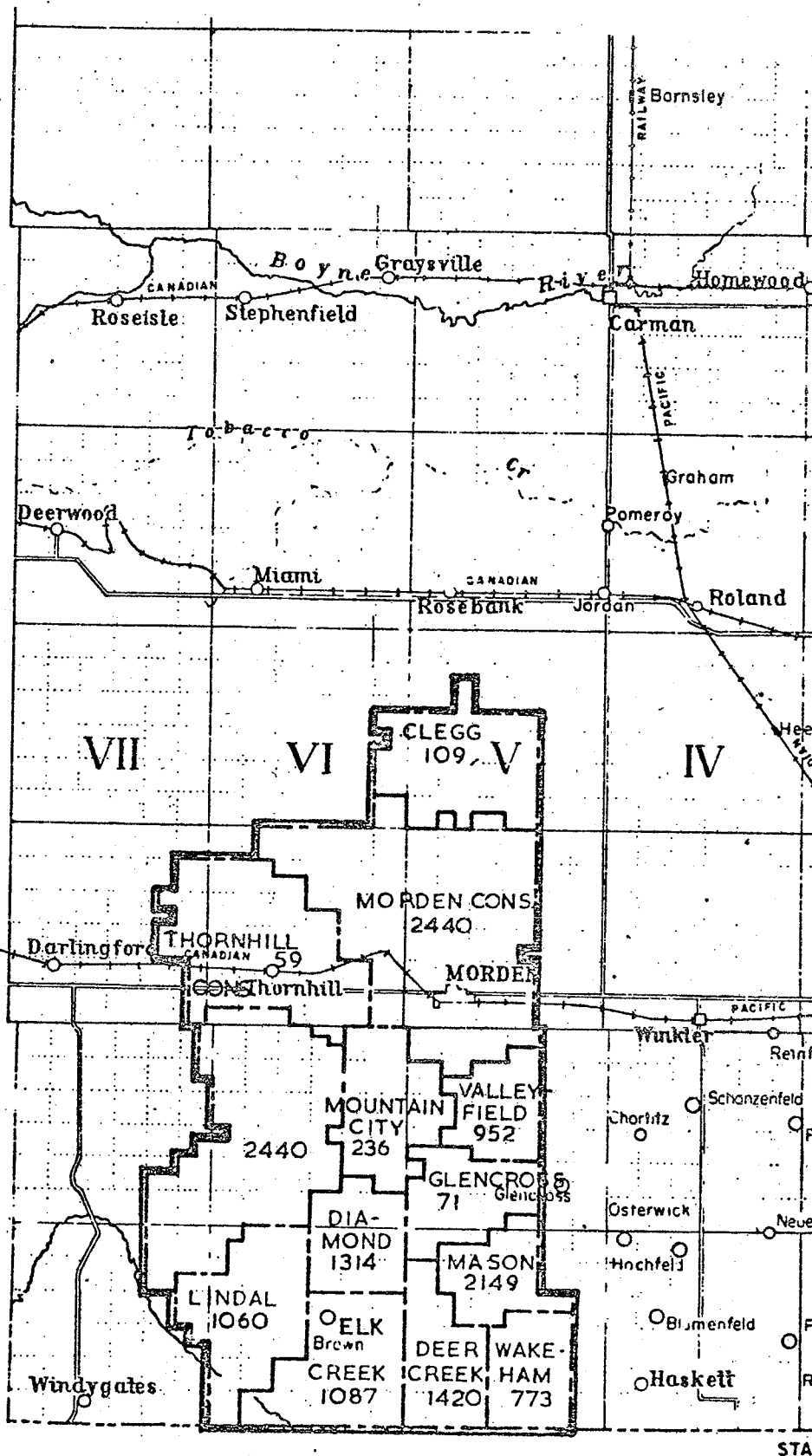


SOURIS VALLEY # 42
SCHOOL DISTRICT MAP

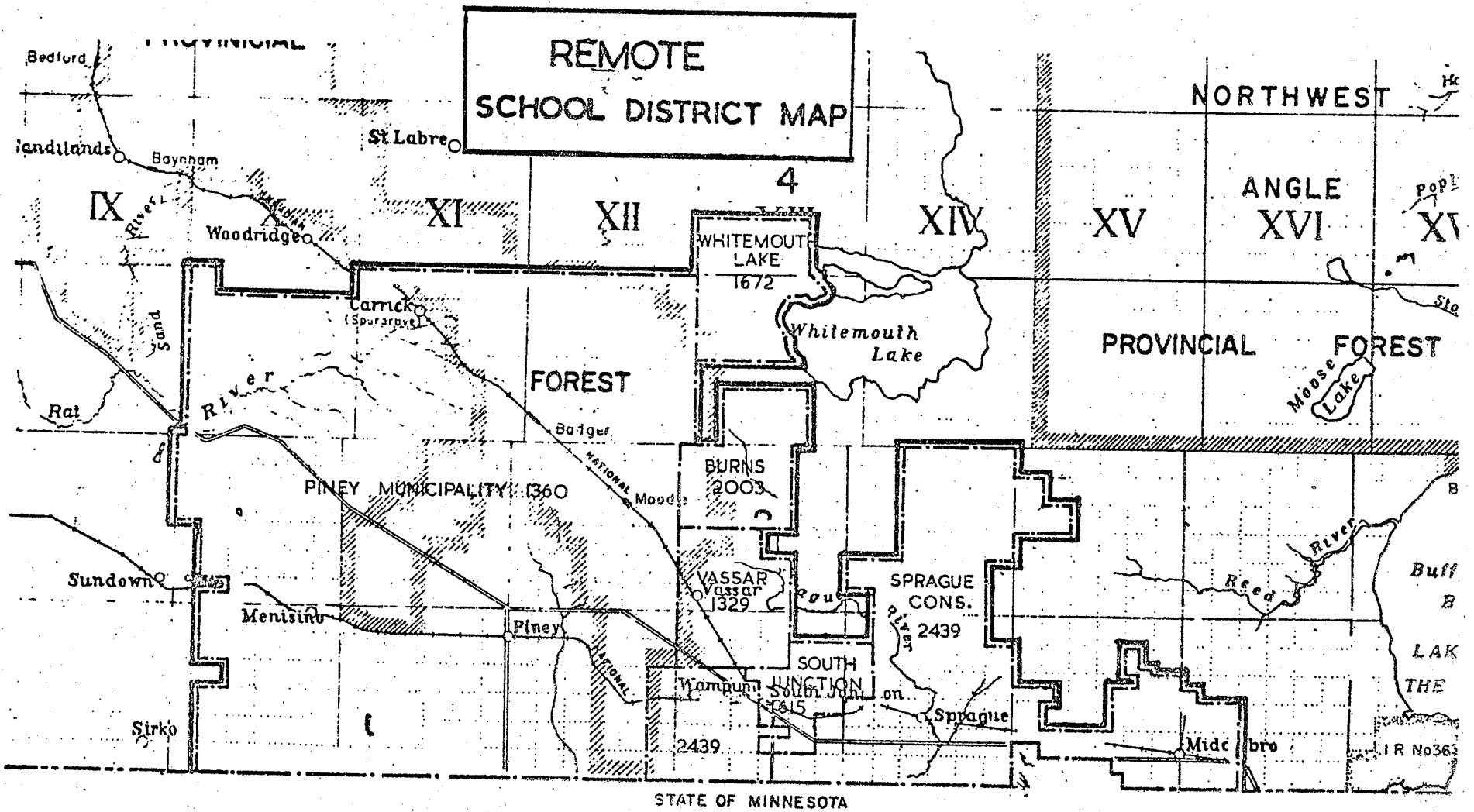


ANTLER RIVER #43
SCHOOL DISTRICT MAP





WESTERN # 47
SCHOOL DISTRICT MAP



APPENDIX C

EXAMPLES OF THE USE OF ADMINISTRATIVE DEVICES IN THE
ORGANIZATION OF SCHOOL DISTRICTS

Copie =

Règlement concernant l'établissement de l'arrondissement scolaire C.R. de Saint Joachim

Le Conseil Municipal a résolu ce qui suit:

1^o Il est créé dans les limites de cette Municipalité un arrondissement scolaire Catholique Romain qui sera connu sous le nom d'Arrondissement scolaire Catholique Romain de Saint Joachim.

2^o Les limites de cet arrondissement scolaire comprendront les cantons 5 et 6 des Rangs 7 et 8 à l'est du principal chemin.

3^o Le dit arrondissement scolaire sera détaché et ne fera plus partie de l'arrondissement scolaire Catholique Romain de Sainte Anne Est.

4^o L'Assemblée des contribuables du nouvel arrondissement scolaire aura lieu dans la maison de M. Fleury, le 8 Mai prochain à 8 heures P.M.

Le Dnsdit Règlement ayant subi ses trois lectures il est résolu qu'il soit adopté et mis en force immédiatement

Date le 10 avril 1882

Prefet

Greffier

I certify that the foregoing paper writing is a true and correct copy of that portion of the minutes of the proceedings of the Council of the Rural Municipality of St. Joachim

of which it purports to be a copy.
Dated at *St Anne des Chenes* this
third day of October A.D. 1898.

Secretary Treasurer
Rural Municipality of *St Anne des Chenes*

<i>Bobby.</i>
<i>Rejoice</i>
<i>Consement & Hobbess-</i>
<i>Mons de l'Amourissement</i>
<i>Sealene C.R. de</i>
<i>David Joachin</i>
<i>R. Joachin</i>
<i>Number 981.</i>

Petition

To the Reeves and Inspectors of the Municipalities
of South Norfolk and Lorne

The petition of the undersigned Protestant heads
of families, resident within the Seltor and
Richmond Hill school districts humbly sheweth

- First - That they desire a readjustment of the said
districts as follows, viz:
- That sections 1. 2. 3. 4. 5. 8. 9. 10. 11 and S $\frac{1}{2}$ 12
Township 7 Range 12 at present a part of the
Seltor School District be detached from the said
district and attached to the Richmond Hill school district
- Second - That sections 6. 7. 8. 11. and sections 30 and 31. T 6.
R 11. be attached to the said Richmond Hill district
- Third - That a suitable school site, now proposed by your
petitioners, for the said district is obtainable at
the N. E. $\frac{1}{4}$ Section 34, Township 6. Range 12.
- Fourth - That there are Twenty-Four Protestant children of
school age, resident within three miles of the
said school site above described
- Fifth - That the nearest Protestant school house is
distant three and three-fourth miles from the
said school site
- Sixth - That a petition is to be presented to the Council
of the Municipality of Lorne praying that
sections 13. 14. 15. 16. 17. 18. 19. 20. 21. 22. 23 and 24 be
detached from the said Richmond Hill School
district for the following reasons, viz:
- A - That the said sections are nearly all settled
by Catholics.

J. L. Hingston Declares that the Above
 Petition has been posted up at the
 nearest Post Office for the Period
 of Fourteen days according to Law

Taken before me at Grand P.O.
 this 3rd day of March
 1845

12	7	12
2	7	12
10	7	12
4	7	12
34	6	12
28	6	12
32	6	12
112	6	12
4	4	12
86	6	12
2	7	12

J. L. Hingston
 Jacob Diehl
 W. M. Louchain
 James Campbell
 J. P. Casper
 Robert Richmond
 Arthur Larkin
 Geo. J. Brandy
 J. B. Campbell
 J. H. Campbell
 James J. Shannon

Copy.
By-Law No. 92.

As By-Law of the Municipality of Shell River in the
County of Russell, Province of Manitoba.

Whereas a petition has been presented regarding
the formation of a school district at Osessippi
and no objection having been lodged against
same and the legal requirements having been
duly attended to it is necessary and expedient
that said school district be now organized.

Therefore be it enacted as follows.

- 1 That the site of the school house shall be a point
at or near public roads surveyed to the Village of
Osessippi on the S.E. quarter of Section 3, Township
73, Range 78 West, and the same shall be known
and cited as the Osessippi School and district.
- 2 That the following lands shall be included on and
form the Osessippi school district, and subject to
assessment for the rates required to support said school
Township 77 Range 78. Sections 27, 28, 29, 30
do Sections 31, 32, 33, & 34.
Township 73 Range 78. Sections 7, 3, 4, 5, 8
do Sections 9, 10, 11, 14, 15, 16 & 17.

Done and passed in the Village of Shellmouth.
This 20th day of May A.D. 1897.

(Signed) :

Clerk

Recm.

Municipality of Shelburne

Assessing School district assessment as per revised rolls.
for 1891.

15	John Adams.	E/4 34. 22. 28.	320	acres.	960
16	D J Wilson	N/4 22. 22 28.	320	.	960
17	James Wilson.	E/4 22. 22. 28	320	.	960
19	Thomas Mc Lennan	N/4 22 22. 28	320	.	960
21	John A Mc Donald.	S/4 28 22 28	160	.	480
24	James Burroughs.	S/4 30 22 28.	160	.	480
26	Thomas Burroughs.	N/4 30 22 28.	160	.	480
27	Mrs M. B. Smith.	S/4 4 22. 28.	160	.	480
31	Assessing Milling Co			Mills 4 ^{es}	9000
33	John A Gill.			Store 4 ^{es} .	2850.
34	Thomas Gibson.			Hotels 4 ^{es}	350.
35	Assessing Chess Factory.			Factory 4 ^{es} .	500
36	Assessing Milling Co	all 3. 23 28.	640.		1920
37	John Hall.			Blacksmithy.	300
38	J E Worley.			House 4 ^{es}	500
42	W F Adams.	N/4 34 22 28.	320.		1260
43	Edward Johnstone.	N/4 28 22 28.	160		480
44	Bernj Johnstone.			House 4 ^{es}	150
45	Thomas Gibson.	E/4 22 22 28	320		960
45	Joseph Nixon	S/4 28 22 28.	160		480
48	Andrew Petrie.	N/4 28 22 28	160.		480
54	William Gullachet.	S/4 30 22 28	160		480
54	Charles Ashley.	S/4 9 22 28.	160.		480
58	J S Hamilton.	N/4 9 22 28	160.		480
60	Mary B Kirkpatrick.	N/4 4 22 28.	320.		960.
64	Joseph Copley.	N/4 16 22. 28.	320.		960
70	Hudsons Bay Co	all 8 22. 28	640		1920
73	E W Ashley.	E/4 17. 22. 28	320		960
				Facable Assessment	<u>37366^{XX}</u>

Shelburne - 10th June 1891.

M. M. Clerk

BY-LAW NO. 10.

To provide for the formation of a new School District and to re-adjust Mowbray and Snowflake School Districts.

The Municipal Council of the Rural Municipality of Pembina enacts as follows, viz :

1. That a new School District shall be formed in the said Rural Municipality of Pembina and that the said new District shall be called Forest School District.
2. That the said Forest School District shall be composed of the following lands, viz : Sections one (1), two (2), East half of three ($E \frac{1}{2}$ 3), East half of ten ($E \frac{1}{2}$ 10), eleven (11), twelve (12), thirteen (13) and the East half of twenty-four ($E \frac{1}{2}$ 24), Township one (1), and Range nine (9) west, also sections six (6), seven (7), North half of seventeen (17), eighteen (18), nineteen (19) and twenty (20), Township one (1), and Range eight (8) west.
3. That Mowbray School District shall be, and is hereby re-adjusted by striking the following from the list of lands hitherto comprising the said School District, namely : Sections six (6), seven (7), North half of seventeen ($N \frac{1}{2}$ 17), eighteen (18), nineteen (19) and the South half of twenty ($S \frac{1}{2}$ 20) in Tp. 1, Range 8 west.
4. That Snowflake School District shall be, and is hereby re-adjusted by striking from the list of lands hitherto comprising the said District, the following, namely : the East half of section three ($E \frac{1}{2}$ 3), East half of ten ($E \frac{1}{2}$ 10), whole section eleven (11), North half of twelve ($N \frac{1}{2}$ 12), the whole of thirteen (13) and the East half of twenty-four ($E \frac{1}{2}$ 24) in Tp. 1, Range nine (9) west.

Done and passed this 2nd day of April, A.D. 1891.

M. YOUNG, Clerk.

F. BOLTON, Reeve.

BY-LAW NO. 12.

To provide for the formation of Barclay School District and to re-adjust Darlington and Mound School Districts.

The Municipal Council of the Municipality of Pembina enacts :

1. That the following lands shall comprize a new School District in the Municipality of Pembina, namely : the West half of section one (1), the whole of section two (2), three (3), four (4) and five (5) in Township four (4) Range seven (7) west, also the North half of section twenty ($N \frac{1}{2}$ 20), North half of section twenty-one ($N \frac{1}{2}$ 21), North half of section twenty-five ($N \frac{1}{2}$ 25), the whole of sections twenty-six (26), twenty-seven (27), twenty-eight (28), twenty-nine (29), thirty-two (32), thirty-three (33), thirty-four (34), thirty-five (35) and the West half of section thirty-six ($W \frac{1}{2}$ 36) in Township three (3), Range seven (7) west.
2. That the name of the said School District shall be Barclay School District.
3. That Darlington School District shall be, and is hereby re-adjusted by striking from its limits the following lands, viz : the North half of sections twenty and twenty-one, the West half of section twenty-five, the whole of sections twenty-six, twenty-seven, twenty-eight and twenty-nine, in Tp. three, Range seven west.
4. That Mound School District shall be, and is hereby re-adjusted by striking from its limits the following lands, viz : sections two, three, four and five, in Township four, Range seven west.

Done and passed this 2nd day of April, A.D. 1891.

M. YOUNG, Clerk.

F. BOLTON, Reeve.

I hereby certify that the word "North" in the sixth line of Clause one of By-Law No. 12 is a misprint and should be "West" instead.

F. Bolton

657 (Forest)

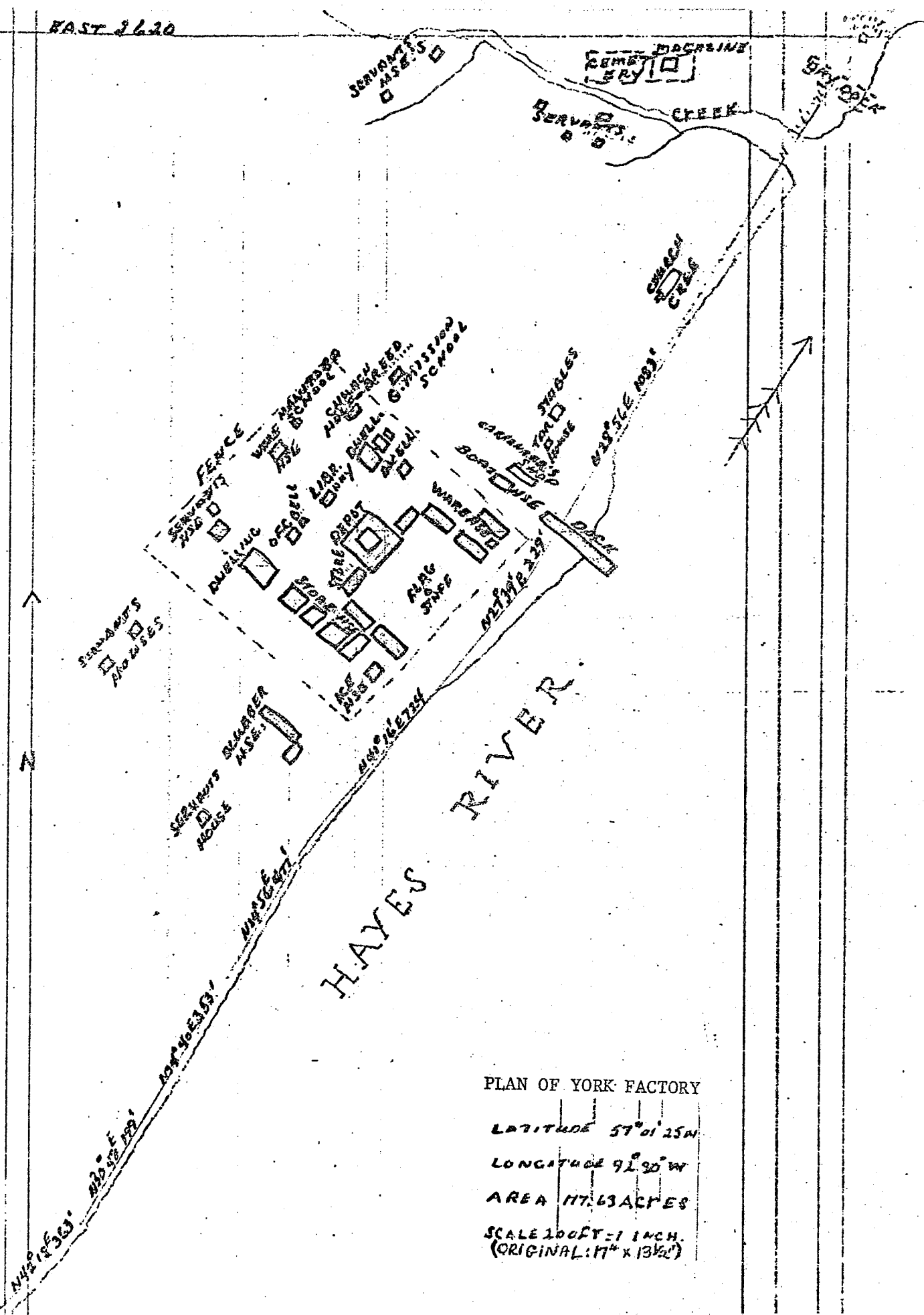
West

72.4

WHEREAS I (EDITH M. GRIFFIS) have been authorized by the Order in Council #19293 to organize a public School District at York Factory with all the powers conferred on Public School Inspectors to form School Districts in unorganized territory, I (EDITH M. GRIFFIS) declare this 2nd. day of September, 1912, that such land shown on the map enclosed shall be called the Public School District of York Factory Number 1642 ; subject to the approval of the Order in Council.

Sec. Treas. P. M.

EAST 2620



PLAN OF YORK FACTORY

LATITUDE 57° 01' 25" N

LONGITUDE 92° 30' W

AREA 117.63 ACRES

SCALE 100 FT = 1 INCH.
(ORIGINAL: 17" x 13 1/2")



PROVINCE OF MANITOBA

DEPARTMENT OF EDUCATION
INSPECTOR OF SCHOOLS

The Pas, Man.
March 24, 1950.

The Hon. C. Rhodes Smith,
Minister of Education,
Legislative Bldgs.,
Winnipeg, Man.

Honorable Sir:

Re: Dissolution of S.D. of York Factory # 1642.

Whereas the School District of York Factory is without ratepayers and without an assessment;

And whereas its status as an organized school district limits its support to fourteen hundred dollars per year;

And whereas it is deemed advisable that the School District should be dissolved;

Therefore, under the power conferred on me by the " Public Schools Act " , I do order and award:

That the School District of York Factory # 2287 be dissolved as of April 1, 1950.

Yours truly,

Approved this 28th day of

March, 1950.

Minister of Education

*Be...
...
...*

11
12
13
14

DEPARTMENT OF EDUCATION

Miss Adina Brown

DATE December 29 1941

Re: St. Alexandre S.D. #1335. *ms*

His Honor County Court Judge Louis P. Roy has allowed the appeal of Treffle Kirouac and detached the S.W. $\frac{1}{2}$ of 12-7-7 E. from St. Alexandre S.D. #1335 and united it with St. Joachim S.D. #981. This Order is dated December 24, 1941.

JPS/2

Put three books 12/2/41 JPS

Formation File 2375.

CAP. 7

No. 43]

BILL

[1959

An Act respecting the Consolidation of The Municipal School District of West Kildonan No. 8, The Municipal School District of Old Kildonan No. 2102, The School District of West St. Paul No. 4 and The School District of Parkdale No. 1927.

[Assented to March 31st, 1959]

WHEREAS The Municipal School District of West Kildonan No. 8, The Municipal School District of Old Kildonan No. 2102, The School District of West St. Paul No. 4 and The School District of Parkdale No. 1927 have decided to form a union consolidated school district;

THEREFORE HER MAJESTY, by and with the advice and consent of the Legislative Assembly of Manitoba, enacts as follows:

Short title.

1. This Act may be cited as: "The Consolidated School District of Seven Oaks Consolidation Act".

Definitions:

2. In this Act,

"the school districts"

(a) "the school districts" means The Municipal School District of West Kildonan No. 8, The Municipal School District of Old Kildonan No. 2102, The School District of West St. Paul No. 4 and The School District of Parkdale No. 1927;

"the consolidated district"

(b) "the consolidated district" means The Consolidated School District of Seven Oaks No. 2375;

"minister"

(c) "minister" means the Minister of Education of the Province of Manitoba.

Constitution of consolidated district.

3. (1) Notwithstanding anything to the contrary in The Public Schools Act, but subject as herein provided or in any other Act of the Legislature, the minister may by written order constitute the school districts a union consolidated school dis-

School
 Re: The White Horse Plain^A Division Number 20
 hereinafter designated "The Division"
 and
 The School District of St. Francis Xavier Centre Number 1627
 hereinafter designated "The District"

The School Divisions Boundaries Commission finds:

(1) that the premises known as The High School together with all equipment, fixtures and chattels used for secondary purposes and together with the following described lands, upon which The High School is situated namely:

"all that portion of River lot one hundred and eighty-two of the Parish of Saint Francis Xavier in Manitoba described as follows: commencing at a point in a straight line drawn west of parallel with and perpendicular to distant thirty-three feet from the Eastern limit of the said River lot one hundred and eighty-two, the said point being distant northerly on the said straight line three hundred and forty-five and forty-five one-hundredths feet from the Northern limit of the Main Highway crossing the said River lot one hundred and eighty-two, as the said Main Highway is shown on a plan registered in the Winnipeg Land Titles Office as No. 540; thence northerly, parallel with the Eastern limit of the said River lot one hundred and eighty-two, one hundred and eighty-two feet and fifty-five one-hundredths of a foot; thence westerly at right angles to the last described course, two chains and fifty-six links; thence northerly parallel with the Eastern limit of the said River lot one hundred and eighty-two, two hundred and ninety-nine feet and ninety-five one-hundredths of a foot; thence westerly at right angles to the last described course three chains and one quarter of a link; thence southerly parallel with the Eastern limit of the said River lot one hundred and eighty-two, four hundred and eighty-two feet and five-tenths of a foot; thence easterly in a straight line to the point of commencement,"

School
 shall vest in the White Horse Plain^A Division Number 20 as of April first, 1959.

(2) that The Division shall pay to The District the sum of One Dollar (\$1.00) upon transfer of said property and in full settlement thereof.

Dated at Winnipeg in
 the Province of Manitoba
 this ...~~30th~~...day of
 December, 1959.

Order of the Minister of Education

I hereby confirm the above award of The School Divisions Boundaries Commission adjusting rights and claims consequent upon the establishment of The White Horse Plain School Division Number 20.

Dated this 1st day of February, A.D. 1960.

A. H. Mannin,
 Chairman.

MINISTER OF EDUCATION

AN AWARD

An award implementing a petition praying for the dissolution of a school district.

WHEREAS a petition has been received Thomas E. Smith et al, praying for the dissolution of The School District of Lyonshall, No. 223, and the transfer of its lands to The School Districts of Minga, No. 485, Killarney, No. 252, and Maple Grove, No. 247;

AND WHEREAS due notice in writing, setting out the time and place at which the matter would be dealt with, and an address given to which objection to, or protests against the proposed action could be sent, was mailed in advance to the last known address of the secretary-treasurer of every school district concerned, and every elector whose lands would be affected by the proposed action;

AND WHEREAS it is deemed advisable, after hearing all those who desired to be heard, to grant the prayer of the petitioners,

THEREFORE, under and by virtue of the power conferred on us by "The Public Schools Act", we do order and award:-

1. THAT The School District of Lyonshall, No. 223, be dissolved.
2. THAT all the lands presently within the boundaries of The School District of Lyonshall, No. 223, except the North-half of Section Eight, Township Three, Range Eighteen West, (N¹/₂, 8-3-18W.), be transferred to be included within the boundaries of The School District of Killarney, No. 252.
3. THAT the North-half of Section Eight, Township Three, Range Eighteen West, (N¹/₂, 8-3-18W.), presently within the boundaries of The School District of Lyonshall, No. 223, be transferred to be included within the boundaries of The School District of Minga, No. 485.
4. THAT the lands transferred shall assume their fair share of assets and liabilities including debenture debt of the school districts to which they are transferred.
5. THAT the lands transferred to The School District of Killarney, No. 252, be transferred from Ward Four to Ward Three of The Turtle Mountain School Division, No. 44, and that the lands transferred to The School District of Minga, No. 485, be transferred from Ward Four to Ward Two of The Turtle Mountain School Division, No. 44.
6. THAT the property of The School District of Lyonshall, No. 223, be disposed of by public tender by The Council of The Rural Municipality of Turtle Mountain, and that the net cash assets shall be disbursed in the manner defined in Section 9(b) of The Public Schools Act.
7. THAT the costs of the arbitration, as listed, be charged equally among The Rural Municipalities of Turtle Mountain, Morton, and Riverside, and The Town of Killarney, and that the clerk of The Rural Municipality of Turtle Mountain issue cheques in payment of same and bill the other municipalities for their shares of the costs:-

Mr. Harry George, Boissevain	\$19.20
Mr. J.K. Johnston, Lena	\$17.00
Mr. Lorne Kempthorne, Boissevain	\$21.00
Mr. Howard Nixon, Margaret	\$20.65
Mr. Albert Wood, Minto	\$22.40
TOTAL	\$100.25

8. THAT this award take effect as at, on, and from the First day of January, A.D. 1967. (January 1, 1967).

Dated at Killarney this 21st. day of July, A.D. 1966. (July 21, 1966).

..... (Lorne Kempthorne), Chairman. (Harry George), Arbitrator.
..... (J.K. Johnston), Arbitrator. (Howard Nixon), Arbitrator.
..... (Albert Wood), Arbitrator. (L.A. Floyd), Secretary.

ORDER OF THE MINISTER DECLARING

THE DAUPHIN-OCBRE ^{AREA} ~~SCHOOL DIVISION~~ SCHOOL DIVISION NO. 1

a School Division within the meaning of section 443 of The Public Schools Act.

WHEREAS subsection (2) (a) of section 444C of The Public Schools Act provides as follows:

"444C (2) The minister may (a) in his discretion; or (b) on the written petition of at least twenty per centum of the resident electors of a division, cause a referendum of the resident electors in that school division to be held to determine whether that school division should be established as a division within the meaning of section 443."

AND WHEREAS subsection (3) of section 444C of The Public Schools Act provides as follows:

"444C (3) Where, under this section, a referendum is approved by the vote of a majority of the resident electors voting thereon, the minister shall, by his written order, declare the school division to be a division within the meaning of section 443; and thereupon all the affairs of the school districts in that school division shall be managed by the board of that school division."

AND WHEREAS subsection (5) of section 444C of The Public Schools Act as amended provides as follows:

"444C (5) where the minister, by his order under this section, establishes a division within the meaning of section 443, the order shall

(a) state the date on which the division is to be established;

(b) set the date for the election of a new board of trustees for the division and make such provisions for the holding of the election not inconsistent with the provisions of this Act and the regulations made under this section, as the minister may think necessary;

(c) set the date when the new board of trustees shall take office;

AND WHEREAS a majority of the resident electors who voted on a proposal to establish The Dauphin-Ochre School Area ~~School Division~~ No. 1 as a division within the meaning of section 443 of The Public Schools Act have voted in favor thereof;

AND WHEREAS it is deemed desirable and in the public interest to establish the division in accordance with the proposal;

THEREFORE, under and by virtue of the authority vested in me by subsections (3) and (5) of section 444C of The Public Schools Act, I do hereby order:

1. That The Dauphin-Ochre School Area ~~School Division~~ No. 1 be declared a school division within the meaning of section 443 of The Public Schools Act as of the first day of April, 1967;

2. That the election of the new board of trustees be held on the thirty-first day of March, 1967;

3. That the new board of trustees take office on the first day of April, 1967.

Dated this 11th day of March, 1967.

MINISTER OF EDUCATION

[Copy]

Rural Municipality Turtle Mountain
 By-law No. 7
 To establish a proposed new Protestant School
 District, - "Jaquesville"

Whereas under the provisions of The Manitoba School Act and amendments thereto, and subject to Regulations of the Board of Education of Manitoba, Municipal Councils are authorised to form new school districts within the limits of such Council's jurisdiction as may from time to time be found desirous or expedient.

And whereas a petition is now presented to the Council of the Municipality of Turtle Mountain by certain resident taxpayers thereof praying for the establishment of a new Protestant School district within the boundaries of the said municipality to be named "Jaquesville" School District.

And whereas the petitioners, or some of them being heads of families and residents within the proposed school district request the formation of the district to comprise the following lands

viz:- Sections 29. 30. 31. 32 in Township One, Range 17 W.,
 Sections 25. 26. 35. 36 in Township One, Range 18 W.,
 Sections 1. 2. 11. 12 in Township two, Range 18 W.,
 Sections 5. 6. 7. 8 in Township two, Range 17 west
 of the first principal meridian, Municipality and
 County of Turtle Mountain, Province of Manitoba.

11	12	7	8
2	1	6	5
35	36	31	32
26	25	30	29

And that at or near the corner stake of the South West quarter said section six (6) in Township two (2) Range 17 W., being central, obtainable and otherwise suitable for a school site, - is now recommended by the petitioners as the location of the school house of said district.

And whereas it appears that there are at least Ten Protestant children of school age actually resident at their own homes in the proposed district, within three miles from the school site; That the present nearest Protestant school house is distant five miles from the proposed site; And that some of the petitioners have lawfully complied with Regulation 17 of the Protestant Section of the Board of Education of Manitoba.

And whereas upon and after due consideration of the prospect of said petition it is deemed advisable, by the Municipal Council

40711 Council

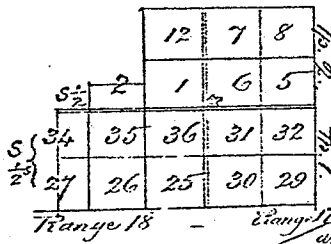
Council to modify such new school district by excluding from the proposed boundaries said Section 11 and north half of Section 2 in Township 2, Range 18w, and adding to the proposed boundaries the east half sections 27 and 34 in Township one, Range 18w; and also on the representation of the petitioners by altering the proposed name of the district from that of "Jaquesville" to "Jaques", simply.

Therefore the Council of the Municipality of Turtle Mountain enacts as follows, -

(1) That the proposed new Protestant school district shall be forthwith established, - subject to approval by the Protestant Section of the Board of Education of the Province of Manitoba.

(2) That the boundaries of the said proposed new Protestant school district shall consist of the lands hereinbefore recited, - modified as follows, - vizt, -

"Jaques" School District



Sections 29-30-31-32 in Township one, Range 17w, Sections 25-26, east half sections 27 & 34, and Sections 35 and 36 in Township One, Range 18w, Section 1, south half section 2, and Section 12 in Township two, Range 18w, and Sections 5, 6, 7, 8 in Township two, Range 17w

of the first principal meridian, Municipality and County of Turtle Mountain, Province of Manitoba; And that the school site of the said district shall be located as recommended by the petitioners, vizt, at or near the corner stakes of the south west quarter section 6 in Township two, Range 17w. -

(3) That the said proposed new Protestant school district shall be recognized as "Jaques" school district, instead of "Jaquesville" named in the hereinbefore recited petition, on approval thereof as aforesaid.

Done and Passed at the Council Chamber at Lyonshall in the Municipality and County of Turtle Mountain aforesaid, this 3rd day of August, A. D., 1889.

(Signed) Clerk.

Signed

Provel.

I hereby certify the foregoing to be a true and correct copy of By-Law numbered 7 of the Municipality of Turtle Mountain, of the year 1889.

Paral. Municipality of Turtle Mountain

APPENDIX D

EXAMPLES OF EARLY CORRESPONDENCE (1882-1889)
PRESERVED IN THE SCHOOL DISTRICT FORMATION FILES

281

OFFICE OF THE
SUPERINTENDENT OF EDUCATION
FOR PROTESTANT SCHOOLS.

Winnipeg, Man., 26th August 1884.

W. C. Boughton, Esq.,
Secy-treasr. Lauraville S.D.
Arden P.O.

Dear Sir,

In regard to the formation of the Robe Ridge school district mentioned in your letter of the 22nd inst, I beg to say that it cannot be legally established until the Board of Education has confirmed its formation. Before this can be done, it will be necessary to forward me a certified copy of the by-law (not resolution merely) forming the district, with the petition of the heads of families & any other papers in reference to the same upon which the council acted. I enclose you a copy of the late Local Regulations where you will find the nature of the information required before action can properly be taken.

2645
by enter Council or Board. When you forward me the necessary papers I will submit the matter to the Board of Education at the first meeting of the same. Yours &c. S.S.
Superintendent of Education

Form and part of an ... narrowed lands do not

OFFICE OF THE
 Superintendent of Education
 For Protestant Schools.

Ref. No. _____

Winnipeg, Man., _____ 1886

R. Clauwilliam S.D.

The spot grant has been with-
 drawn from this school district for
 three half yearly terms, on account
 of the violation of the law by the
 trustees in the removal of the school
 house. Fifty dollars of this covered
 a period (last half of 1884) previous to
 the action of the trustees. The trustees
 now request the whole grant to be
 paid.

I recommend that the fifty
 dollars above referred to be paid, but expect
 that I cannot recommend payment
 of the balance

Wask. Dyms, Augth 26th 84.

J. B. Somerset, Esq.

Superintendent Protestant Schools.

Province of Manitoba.

Winnipeg.

Dear Sir,

At the last regular meeting of the School Trustees for the Protestant School District of Wask. Dyms, No. 492, I was instructed by the Board to forward you a copy of By-law No. 2, authorizing the use of a common seal for the School District, and a copy of which By-law you will please find enclosed. The trustees would like to have your approval of the By-law, as it is done in accordance with your suggestions and with a view to avoid the expenses of procuring a new Seal.

In acknowledging the receipt of your letter of instruction to School teacher, and the half yearly School Register, I am instructed by the Board to draw your attention to the School District Number, which is inserted on the Register as No. 495. Is that a mistake? The official Number previously given to this district by yourself is No. 492. Can I alter Number on Register?

Yours obedient servant,

W. H. H. H.

20344

By-Law, No. 2.

A. By-Law authorizing the use of a Common Seal, for the use of the Protestant School District of West Lyme, Number 492 in the Province of Manitoba.

The Teachers of the Protestant School District of West Lyme, Number 492 in the Province of Manitoba, in meeting assembled enact as follows:—

That the Common Seal of the said School District be their corporate seal hereunto, bearing for its inscription the words "West Lyme School District Manitoba" inside of which is the motto "Knowledge is power" above the figures "1880" all surrounding the outline of an open book with the number of the School District "492." marked in figures with ink across the open pages of the book—

Done and passed at a meeting of the School Teachers for the Protestant School District of West Lyme, Number 492 in the Province of Manitoba
This day of August, A.D. 1887.

Attest

Chairman

J. B. Lomax Esq.,
Supt of Education,
Winnipeg.

Dear Sir, I thought it wise to draw you a plan of this district give you names and position of buildings etc. I also show surrounding districts. From this data you can readily judge just the amount of reason & justice there is in Mr Bradley's objections. I also enclose a letter from Mr Brown himself who is backing on his place and has arranged with a son ^{for board} where his children are going to school.

We hope you may see fit to pass this soon and instruct us to hold our first meeting in order to build at once. I respectfully submit this information and ^{am} prepared to prove all at any time or place.

Yours very truly

June 18th 1888

Whitewater Minn,
Shepardville Pa

29714

548

Dumellen School District as formed at present by By-law of Council
 Alphabetical list showing where buildings are located also land homestead and not occupied at present

Adams a a E 1/2 10. 5, 20 R. Sheppard homesteaded ^{3 yrs} & deserted
 House b b W 1/2 10 " " J. " " & deserted, 2nd yr. ^{3 yrs}
 Buchanan c c E 1/2 8, 8, & 9 in 5. 20 ^{also 345} non-resident. Cundo
 House c c W 1/2 4, 5, 20 J. Bradley Bought from Jas. Sheppard
 " d d S 1/2 4 " " E. Thompson homesteaded 1882 - Res. since
 " e e W 1/2 6 " " G. Johnston " Res.
 " f f S 1/2 6 " " J. Roberts " "
 House g g W 1/4 32, 4, 20 D. Murray Sr. homestead non-res.
 House h h E 1/2 32 " " M. K. Walker " Res
 " i i S W 1/4 32 " " D. H. Murray Jr. " "
 " j j W 1/2 34 " " E. Hammond " in 1882 Res since
 " k k E 1/2 34 " " Jas. Munton " " " "
 " l l N E 1/4 36 " " Shrs. Venables " Res.
 " m m N W 1/4 36 " " Geo. Brown " Res.
 House n n S 1/2 36 " " R. Strain " family coming next winter
 " o o N E 1/4 26 " " E. Hammond " 40 acres C. Brown et al. ^{see list on p. 10}
 House p p W 1/2 + S E 1/4 27 " " C. Hoar & Austin McGinnis Bought Res.
 " q q S 1/2 28 " " B. L. Halladay Homestead 1885, Res since
 " r r N E 1/4 28 " " Frank & Jos. Hinds Bought resident
 House s s N W 1/4 28 " " W. Thompson homestead this spring

Children of school age available at once
 George Johnston 4 or 5. J. Bradley 4 or 5.
 F. Hinds 4, George Brown 4. Married with family
 E. Hammond 3 children, B. L. Halladay Sr., Rich. Ste.
 must come in person with family
 I certify the above to the best of my knowledge to be correct and true.
 W. Thompson

Yours


May 24/89

J B Lousell Esq

I beg to hand you the decision of the Trustees of the Huntingdon Protestant School Dist. The Trustees hereby agree that a school site, where the Griswold Rail crosses the Section 22, would be a disadvantage to both parties, simply for the following reasons, firstly; the owners of Section 22 intend stopping the Rail across that Section in a very short-time. & secondly, in that case, during wet seasons, the children from the Eastern side would have to go a mile farther round to get to the School House.

They also agree that the school site be fixed at the South East Corner of Sec 28, as carried by the majority of the Ratepayers on April the 11th 1889, is the most suitable place for the District.

Messrs _____ or _____ are the only two Ratepayers on the Eastern side that complain. They own 1/2 Sections of superior land each, having no large family a school would not benefit them, only in the way of relieving their pockets when the taxes become due.



Yrs Truly
The Trust

41049